

REVIEW BY FORT BEND COUNTY COMMISSIONERS COURT

On this 3rd day of November, 2015, Commissioners Court came on to be heard and reviewed the accompanying notice of Jier LLC / Comcast, LLC.

Job Location 2930 Ellison Rd, Rosharon, TX 77583

Date 10/20/2015 Bond No. 104865058, Permit No. 2015-3676 to make use of certain Fort Bend County property subject to, "A Revised Order Regulating the Laying, Construction, Maintenance, and Repair of Buried Cables, Conduits, and Pole Lines, In, Under, Across or Along Roads, Streets, Highways, and Drainage Ditches in Fort Bend County, Texas, Under the Jurisdiction of the Commissioners Court of Fort Bend County, Texas," as passed by the Commissioners Court of Fort Bend County, Texas the 3rd day of August, 1987, recorded in Volume _____ of the Minutes of the Commissioners Court of Fort Bend County, Texas, to the extent that such order is not inconsistent with Article 1436a, Vernon's Texas Civil Statutes. Upon Motion of Commissioner Meyers, seconded by Commissioner Patterson, duly put and carried, it is ORDERED, ADJUDGED AND DECREED that said notice of said above purpose is hereby acknowledged by the Commissioners Court of Fort Bend County, Texas, and that said notice be placed on record according to the regulation order thereof.

Notes:

1. Evidence of review by the Commissioners Court must be kept on the job site and failure to do so constitutes grounds for job shutdown.
2. Written notices are required:
 - a. 48 hours in advance of construction start up, and
 - b. when construction is completed and ready for final inspection
 Mail notices to: Permit Administrator
 Fort Bend County Engineering
 301 Jackson Street
 Richmond, Texas 77469
 281-633-7500
3. This permit expires one (1) year from date of permit if construction has not commenced.

By: [Signature]
County Engineer

Presented to Commissioners Court and approved.
Recorded in Volume
11-08-15
Minutes of Commissioners Court

By: N/A
Drainage District Engineer/Manager

Clerk of Commissioners Court
By: [Signature]
Deputy

County of Fort Bend
Engineering Department

301 Jackson Street
Richmond, Texas 77469

Johnny Ortega
Permit Administrator

Phone: (281) 633-7500

**Permit Application Review Form For
Cable, Conduit, and Pole Line Activity
In Fort Bend County**

Permit No. 2015-3676

The following "Notice of Proposed Cable, Conduit, and/or Pole Line activity in Fort Bend County" and accompanying attachments have been reviewed and the notice conforms to appropriate regulations set by Commissioner's Court of Fort Bend County, Texas.

- (1) Complete Application Form:
 - a. Name of road, street, and/or drainage ditch affected.
 - b. Vicinity map showing course of directions
 - c. Plans and specifications
- (2) Bond:
 - District Attorney, approval when applicable.
 - Perpetual bond currently posted.
 - No: 104865058
 - Amount: \$100,000.00
 - Performance bond submitted.
 - No: _____
 - Amount: _____
 - Cashier's Check
 - No: _____
 - Amount: _____
- (3) Verbal permission given for emergencies, to start construction before approved in Commissioner's Court.

Precinct Engineer Acknowledgment _____
Date

Precinct Commissioner Acknowledgment _____
Date

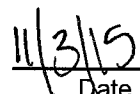
(4)

Drainage District Approval when applicable

We have reviewed this project and agree it meets minimum requirements.



Johnny Ortega CFM/Permit Administrator



Date

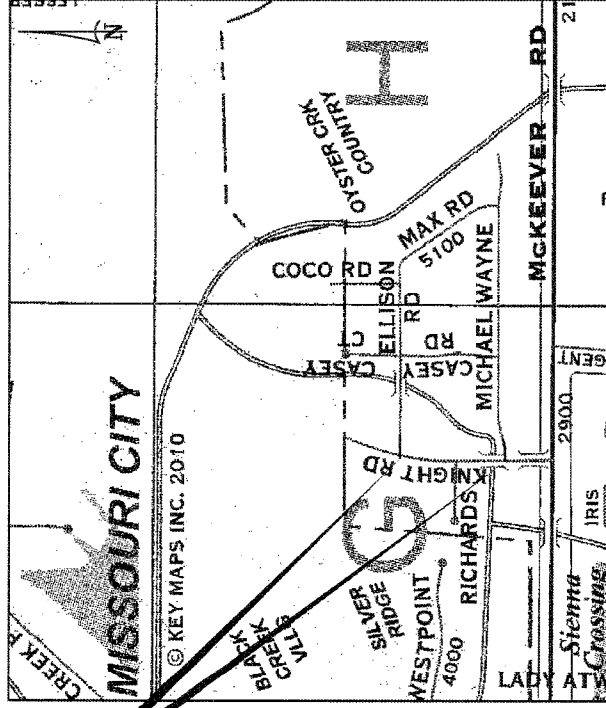


SHEET INDEX

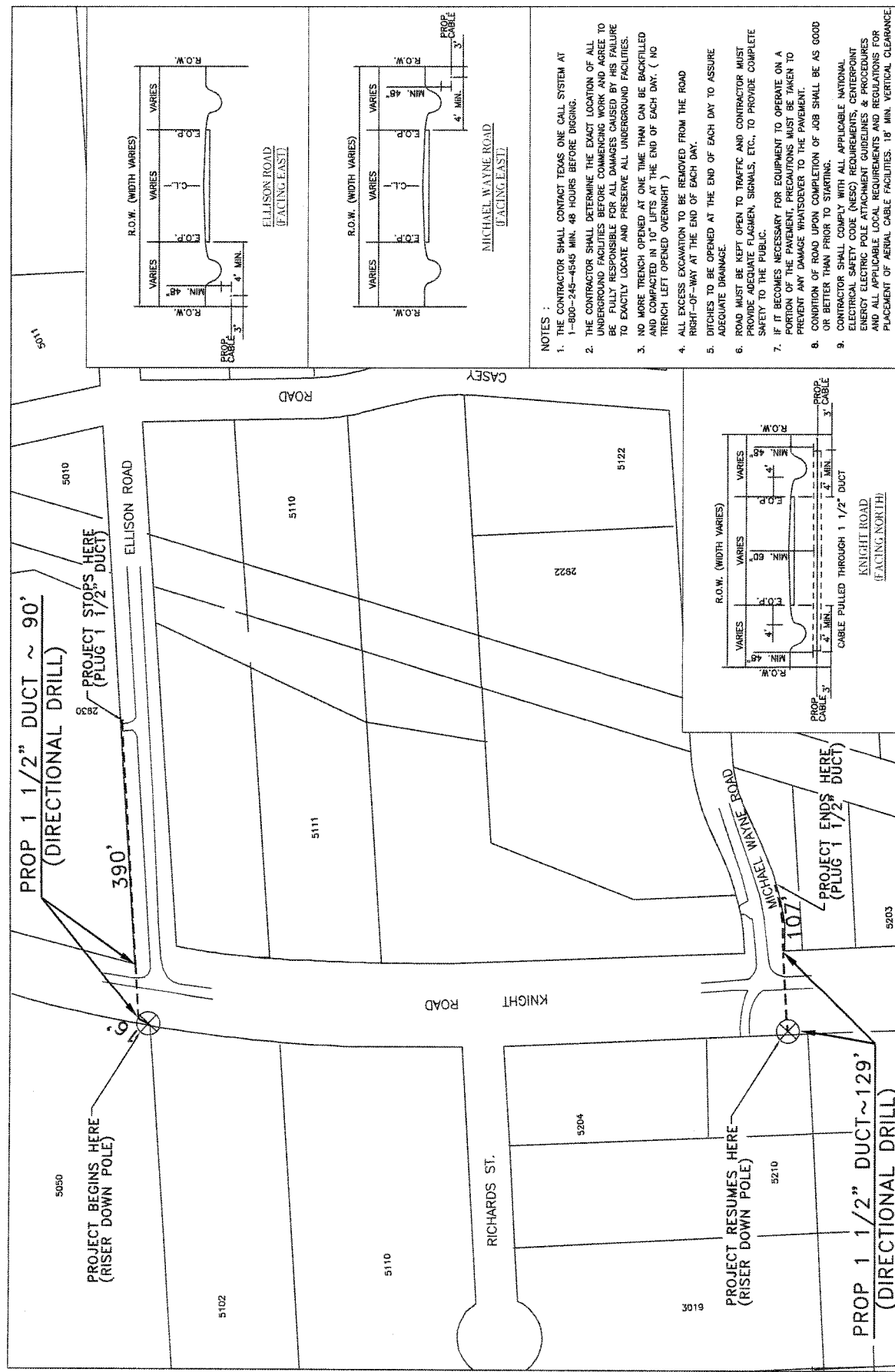
- 1 COVER SHEET
- 2 PLAN AND SECTION SHEET
- 3 TRAFFIC CONTROL PLAN

PROPOSED CONDUIT ALIGNMENT ACROSS KNIGHT ROAD AT ELLISON ROAD AND MICHAEL WAYNE ROAD FOR APPROX. 732 FEET.

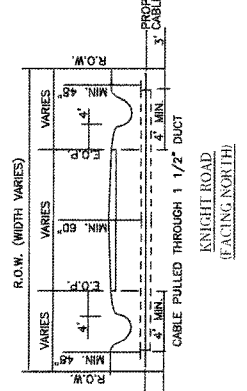
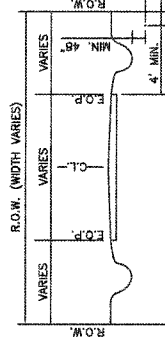
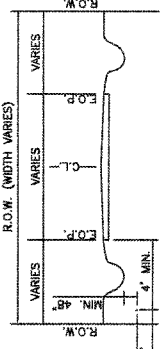
PROJECT LOCATION



VICINITY MAP
KEY MAP NO. 650-G



- NOTES :
1. THE CONTRACTOR SHALL CONTACT TEXAS ONE CALL SYSTEM AT 1-800-245-4545 MIN. 48 HOURS BEFORE DIGGING.
 2. THE CONTRACTOR SHALL DETERMINE THE EXACT LOCATION OF ALL UNDERGROUND FACILITIES BEFORE COMMENCING WORK AND AGREE TO BE FULLY RESPONSIBLE FOR ALL DAMAGES CAUSED BY HIS FAILURE TO EXACTLY LOCATE AND PRESERVE ALL UNDERGROUND FACILITIES.
 3. NO MORE TRENCH OPENED AT ONE TIME THAN CAN BE BACKFILLED AND COMPACTED IN 10" LIFTS AT THE END OF EACH DAY. (NO TRENCH LEFT OPENED OVERNIGHT)
 4. ALL EXCESS EXCAVATION TO BE REMOVED FROM THE ROAD RIGHT-OF-WAY AT THE END OF EACH DAY.
 5. DITCHES TO BE OPENED AT THE END OF EACH DAY TO ASSURE ADEQUATE DRAINAGE.
 6. ROAD MUST BE KEPT OPEN TO TRAFFIC AND CONTRACTOR MUST PROVIDE ADEQUATE FLASHERS, SIGNALS, ETC., TO PROVIDE COMPLETE SAFETY TO THE PUBLIC.
 7. IF IT BECOMES NECESSARY FOR EQUIPMENT TO OPERATE ON A PORTION OF THE PAVEMENT, PRECAUTIONS MUST BE TAKEN TO PREVENT ANY DAMAGE WHATSOEVER TO THE PAVEMENT.
 8. CONDITION OF ROAD UPON COMPLETION OF JOB SHALL BE AS GOOD OR BETTER THAN PRIOR TO STARTING.
 9. CONTRACTOR SHALL COMPLY WITH ALL APPLICABLE NATIONAL ELECTRICAL SAFETY CODE (NEC) REQUIREMENTS, CENTERPOINT ENERGY ELECTRIC POLE ATTACHMENT GUIDELINES & PROCEDURES AND ALL APPLICABLE LOCAL REQUIREMENTS AND REGULATIONS FOR PLACEMENT OF AERIAL CABLE FACILITIES. 18' MIN. VERTICAL CLEARANCE



	LAMBERT: 5048B2
	DATE: 10/17/2015
DESIGNED BY: JER, LLC	KEY MAP NO. 950-G
DRAWN BY: WOK	SCALE: NTS
DWG. NO. JT-16600-3715 -- BLACK LAKE -- VZW	SHEET NO. 1 OF 1

COMCAST SHALL INSTALL A 1-1/2" CONDUIT FROM AN EXIST. POLE LOCATED AT THE NORTHWEST CORNER OF KNIGHT ROAD AT ELLISON ROAD, EXTENDING EAST ALONG THE NORTH ROW OF ELLISON RD FOR A DISTANCE OF 498 LF AND RESUMING AN EXIST. POLE LOCATED AT THE SOUTHWEST CORNER OF KNIGHT ROAD AND MICHAEL WAYNE ROAD, EXTENDING EAST ALONG THE SOUTH ROW OF MICHAEL WAYNE RD FOR 235 LF FOR A TOTAL DISTANCE OF 732 LF.

Comcast
 ATTN: TIM BISHOP (630) 918-6710
 7033 AIRPORT BLVD.
 HOUSTON, TX 77061-3972

