

REVIEW BY FORT BEND COUNTY COMMISSIONERS COURT

On this 27th day of October, 2015, Commissioners Court came on to be heard and reviewed the accompanying notice of CenterPoint Energy

Job Location McCRARY RD at BRANDT RD, RICHMOND, TX 77406

Date 10/9/2015 Bond No. 22-022-417, Permit No. 2015-3515 to make use of certain Fort Bend County property subject to, "A Revised Order Regulating the Laying, Construction, Maintenance, and Repair of Buried Cables, Conduits, and Pole Lines, In, Under, Across or Along Roads, Streets, Highways, and Drainage Ditches in Fort Bend County, Texas, Under the Jurisdiction of the Commissioners Court of Fort Bend County, Texas," as passed by the Commissioners Court of Fort Bend County, Texas the 3rd day of August, 1987, recorded in Volume _____ of the Minutes of the Commissioners Court of Fort Bend County, Texas, to the extent that such order is not inconsistent with Article 1436a, Vernon's Texas Civil Statutes. Upon Motion of Commissioner Mejers, seconded by Commissioner Patterson, duly put and carried, it is ORDERED, ADJUDGED AND DECREED that said notice of said above purpose is hereby acknowledged by the Commissioners Court of Fort Bend County, Texas, and that said notice be placed on record according to the regulation order thereof.

Notes:

1. Evidence of review by the Commissioners Court must be kept on the job site and failure to do so constitutes grounds for job shutdown.
2. Written notices are required:
 - a. 48 hours in advance of construction start up, and
 - b. when construction is completed and ready for final inspection

Mail notices to: Permit Administrator
Fort Bend County Engineering
301 Jackson Street
Richmond, Texas 77469
281-633-7500

3. This permit expires one (1) year from date of permit if construction has not commenced.

By: Paul J. Stargel, PE, PTOE
for County Engineer

Presented to Commissioners Court and approved.
Recorded in Volume 10-27-15
Minutes of Commissioners Court

By: N/A
Drainage District Engineer/Manager

Clerk of Commissioners Court
By: Janice Wallis
Deputy

**NOTICE OF PROPOSED CABLE, CONDUIT AND/OR POLE LINE ACTIVITY
IN, UNDER, ACROSS OR ALONG ROADS, STREETS, HIGHWAYS AND DRAINAGE DITCHES
IN FORT BEND COUNTY**

APPLICANT'S JOB NO. _____ WO#: 75642755
 PERMIT No. _____ PCT. No. _____
 BOND No. _____

Formal notice is hereby given that CENTERPOINT ENERGY
 proposes to lay, construct, maintain and/or repair cable, conduit and/or pole line, in, under, across, or along roads, streets, highways and
 drainage ditches in Fort Bend County, as follows:

In, Under, or Across Roads and/or Drainage Ditches

Road or Ditch Name	Distance & Direction From Nearest Intersection	Length of Crossing	Bored	Type of Construction		
				Jacked	Driven	Cased
BRANDT RD:	2' SN, 1290' WW OF MC CRARY RD	105'	Y			
MC CRARY RD:	3'EW, 300' SS OF BRANDT RD:	57'	Y:	:	:	:
:	:	:	:	:	:	:

Along Roads and/or Drainage Ditches

Road or Ditch Name	Distance & Direction From Nearest Intersection	To	Distance
BRANDT RD	3' NS, 1290' WW OF MC CRARY RD	3' NS, 3' EW OF MC CRARY RD	1293'
MC CRARY RD:	3'NS, 3' EW OF MC CRARY RD	3' EW, 300' SS OF BRANDT RD	300':
:	:	:	:

General Description

PROP. TIE IN USING 4" PLA GAS LINE TO CROSS BRANDT RD (2'SN, 1290' WW OF MC CRARY RD) IN A SOUTHERLY DIRECTION LINE FOR 105', THEN EXTEND THE PIPE FOR 1,293' ON AN EASTERLY DIRECTION (3'EW, 3' NS OF MC CRARY RD). EXTEND THE PIPE IN A SOUTHERLY DIRECTION FOR 300' THEN CROSS MC CRARY RD (3' EW, 300' SS) FOR 57'.

The Location and description of the proposed installation and appurtenances is more fully shown on the attached detail drawings. The laying, construction, maintenance and/or repair of the proposed installation shall be subject to "A Revised Order Regulating the Laying, Construction, Maintenance and/or Repair of Cables, Conduits, and/or Pole Lines, In, Under, Across, or Along Roads, Streets, Highways and Drainage Ditches in Fort Bend County, Texas, Under the Jurisdiction of the Commissioners Court of Fort Bend County, Texas," as passed by Commissioners Court of Fort Bend County, Texas, dated the 3rd. day of August, 1987, recorded in Volume 639 of the Minutes of the Commissioners Court of Fort Bend County, Texas.

Written notices are required: 1) 48 hours in advance of start of construction and
 2) when construction is complete and ready for final inspection.

Mail to: Permit Administrator/Fort Bend County Engineering
 301 Jackson Richmond, TX 77469.

Violation of Requirements shall constitute grounds for job shut down.

As of 9/1/2014, we will no longer mail out permits. Instead, we will email them.

Please complete:

Name:
Misael Alvarez

Email address:
gasengineeringpermitgroup@centerpointenergy.com

COMPANY NAME: CenterPoint Energy
 AGENT AND/OR OWNER

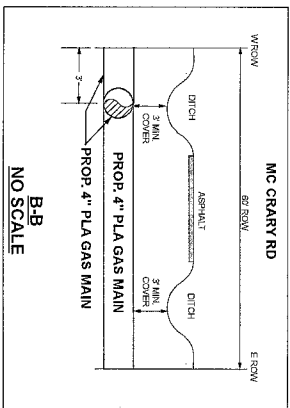
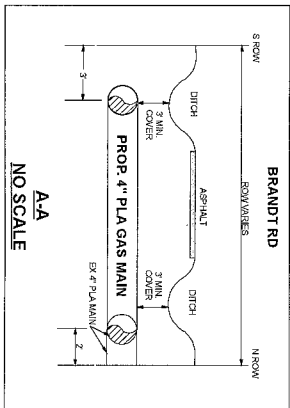
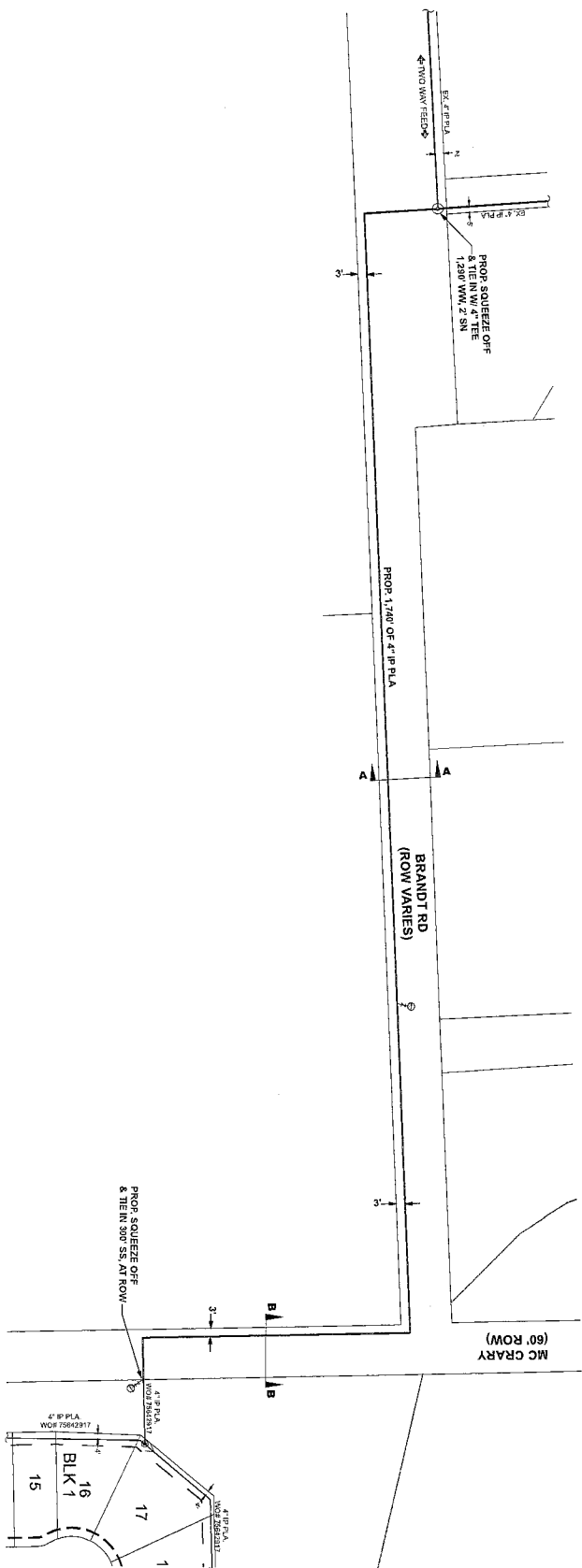
NAME & TILE: *Gloria Malone* - Engineer Support Representative
 (Signature)

DATE: 10/8/2015

ADDRESS: 1111 Louisiana, Room 2258-b

Houston TX 77002
 City State Zip

TELEPHONE No. 713-207-4969



GENERAL NOTES:
 1. FIELD LOCATE & VERIFY ALL EXISTING FEEDS, MAINS & SERVICES.
 2. USE GAUGES TO MONITOR & VERIFY ALL DIMENSIONS ON PERMITS. NOTED
 3. VERIFY ALL DIMENSIONS ON PERMITS.
 4. CONTACT MISRAEL ALVAREZ (713) 207-4889 WITH ANY NECESSARY FIELD CHANGES.

JOB NO.		DATE:	
_____	BY: _____	_____	_____
_____	ESMTS. DED. BY: _____	_____	_____
_____	MONUMENTATION FPD: _____	_____	_____
_____	ESMTS. NEEDED AT: _____	_____	_____
_____	NONSTD. STAKING: _____	_____	_____
_____	REASON: _____	_____	_____

GASSTAKING
 DATE: _____
 APPROVED BY: _____
 DATE: _____
 SCALE: 1" = 100'
 SHEET: 04-1

GENERAL NOTES:
 1. ORIGINAL TIE BE USED FOR TRACER WIRE BE LOCATED IN THE FIELD.
 2. PLASTIC GAS LINES: _____
 A. RESIDENTIAL SERVICE HOSE ALL
 B. USE #4 ATTACHED WIRE FOR ALL OTHER NON-RESIDENTIAL INSTALLATIONS
 C. USE #10 TRACER WIRE WITH ALL FOR LARGE RIVAL CROSSINGS
 D. USE #10 TRACER WIRE AS NEEDED FOR LARGE RIVAL CROSSINGS
 E. ALL INSTALLATIONS AND COMPLEX DIVERSIONS TO BE APPROVED BY THE INSPECTOR APPROVAL REQUIRED PRIOR TO WORK.

MC CRARY MEADOWS SEC 1 MAIN
 FT BEND CO., TEXAS
 PROJECT NO. 15042735
 DATE: 10/08/2015

CenterPoint Energy
 Natural Gas Utility Services
 PROJECT NO. 15042735
 FACET F3046970
 CP MAP 03024584
 NW 955-D
 LAMBERT 462504
 TC N/A
 SZ 501
 SOG 07901