

**REVIEW BY FORT BEND COUNTY COMMISSIONERS COURT**

On this 6th day of October, 2015, Commissioners Court came on to be heard and reviewed the accompanying notice of Jier LLC on behalf of Comcast of Houston LLC  
Job Location Sienna Parkway at 27 Waters Lake Blvd, Missouri City, TX 77459  
Date 9/28/2015 Bond No. 104865058, Permit No. 2015-3255 to make use of certain Fort Bend County property subject to, "A Revised Order Regulating the Laying, Construction, Maintenance, and Repair of Buried Cables, Conduits, and Pole Lines, In, Under, Across or Along Roads, Streets, Highways, and Drainage Ditches in Fort Bend County, Texas, Under the Jurisdiction of the Commissioners Court of Fort Bend County, Texas," as passed by the Commissioners Court of Fort Bend County, Texas the 3rd day of August, 1987, recorded in Volume \_\_\_\_\_ of the Minutes of the Commissioners Court of Fort Bend County, Texas, to the extent that such order is not inconsistent with Article 1436a, Vernon's Texas Civil Statutes. Upon Motion of Commissioner Meyer, seconded by Commissioner Morrison, duly put and carried, it is ORDERED, ADJUDGED AND DECREED that said notice of said above purpose is hereby acknowledged by the Commissioners Court of Fort Bend County, Texas, and that said notice be placed on record according to the regulation order thereof.

Notes:

1. Evidence of review by the Commissioners Court must be kept on the job site and failure to do so constitutes grounds for job shutdown.
2. Written notices are required:
  - a. 48 hours in advance of construction start up, and
  - b. when construction is completed and ready for final inspection
 Mail notices to: Permit Administrator  
Fort Bend County Engineering  
301 Jackson Street  
Richmond, Texas 77469  
281-633-7500
3. This permit expires one (1) year from date of permit if construction has not commenced.

By: Rick J. Stangle, P.E., P.T.O.E.  
FOR County Engineer

Presented to Commissioners Court and approved.  
Recorded in Volume 10/6/15  
Minutes of Commissioners Court

By: N/A  
Drainage District Engineer/Manager

Clerk of Commissioners Court  
By: [Signature]  
Deputy **TENEE MICHULKA**



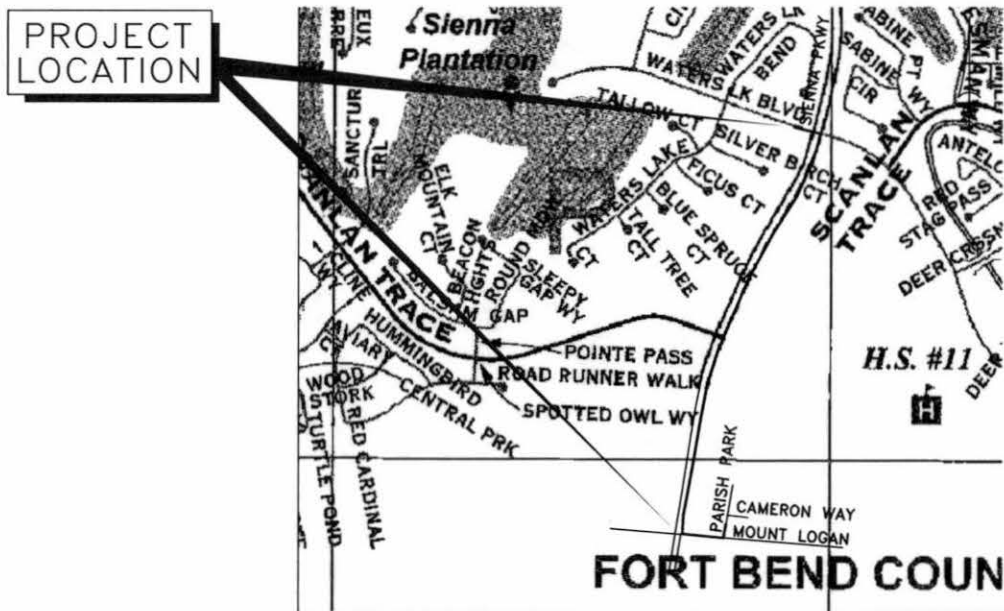
SHEET INDEX

- 1 COVER SHEET
- 2 PLAN AND SECTION SHEET
- 3 PLAN AND SECTION SHEET
- 4 PLAN AND SECTION SHEET
- 5 TRAFFIC CONTROL PLAN

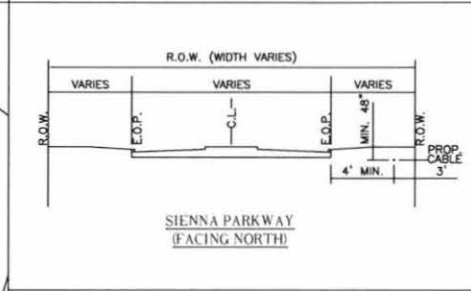
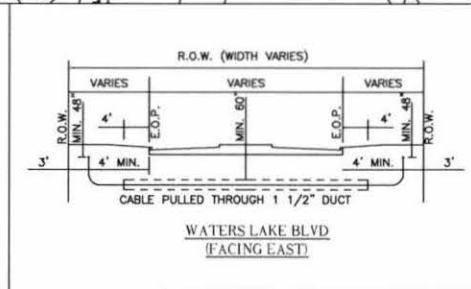
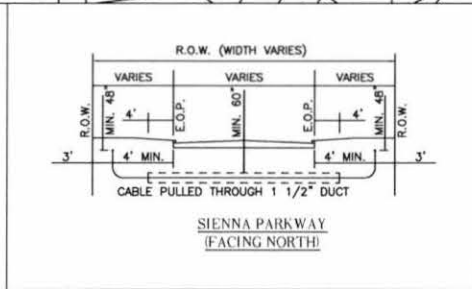
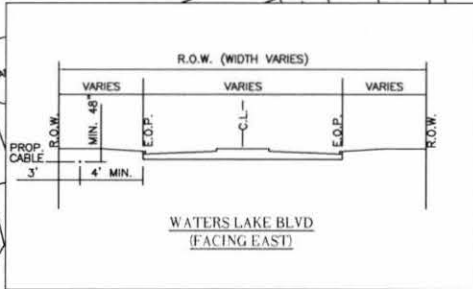
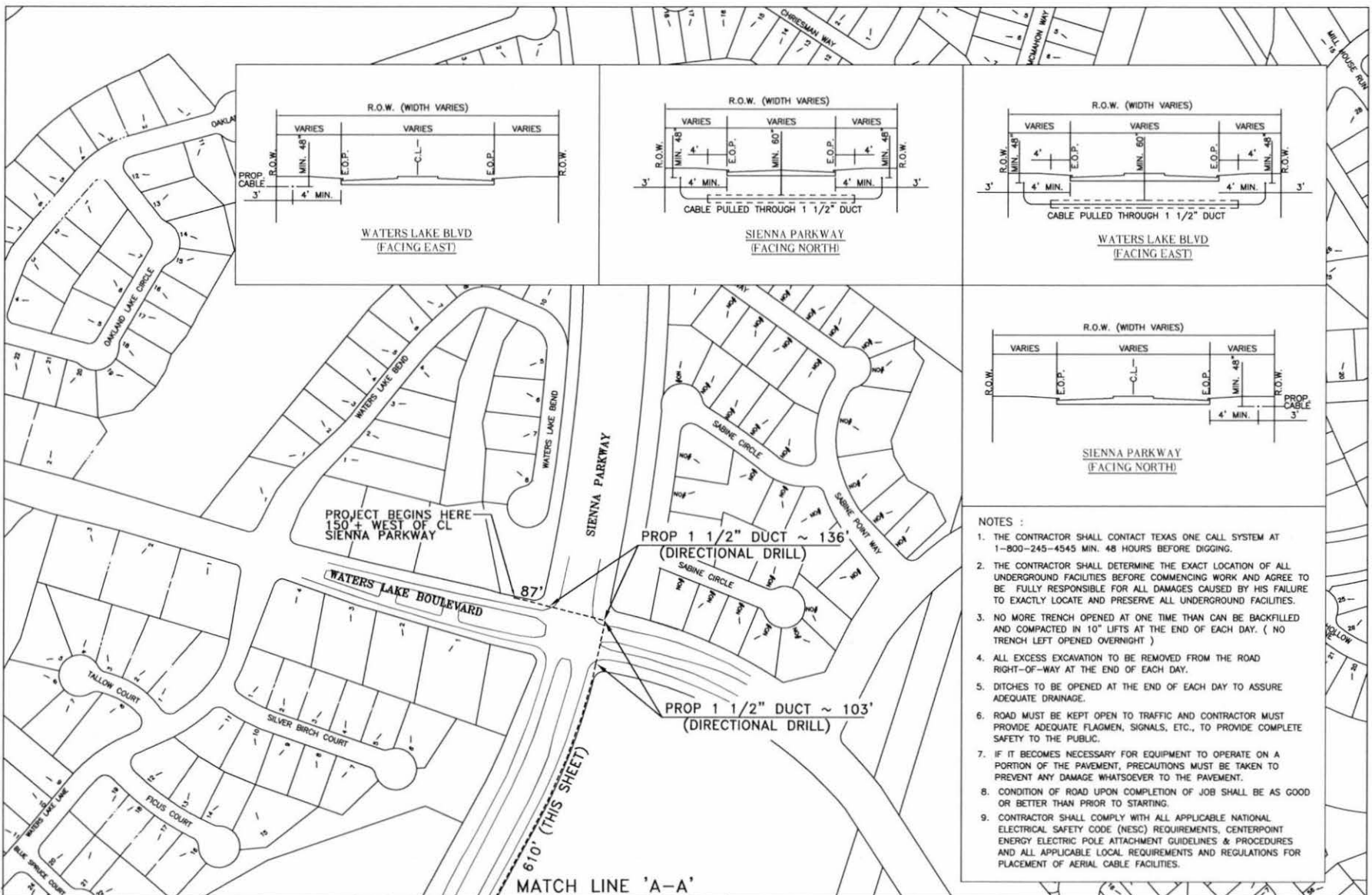
# Comcast®

of Houston, LLC

PROPOSED CONDUIT ALIGNMENT ALONG SIENNA PARKWAY,  
MOUNT LOGAN AND PARISH PARK FOR APPROX. 3,990 FEET.



VICINITY MAP  
KEY MAP NO. 650-P,T



- NOTES :
1. THE CONTRACTOR SHALL CONTACT TEXAS ONE CALL SYSTEM AT 1-800-245-4345 MIN. 48 HOURS BEFORE DIGGING.
  2. THE CONTRACTOR SHALL DETERMINE THE EXACT LOCATION OF ALL UNDERGROUND FACILITIES BEFORE COMMENCING WORK AND AGREE TO BE FULLY RESPONSIBLE FOR ALL DAMAGES CAUSED BY HIS FAILURE TO EXACTLY LOCATE AND PRESERVE ALL UNDERGROUND FACILITIES.
  3. NO MORE TRENCH OPENED AT ONE TIME THAN CAN BE BACKFILLED AND COMPACTED IN 10" LIFTS AT THE END OF EACH DAY. ( NO TRENCH LEFT OPENED OVERNIGHT )
  4. ALL EXCESS EXCAVATION TO BE REMOVED FROM THE ROAD RIGHT-OF-WAY AT THE END OF EACH DAY.
  5. DITCHES TO BE OPENED AT THE END OF EACH DAY TO ASSURE ADEQUATE DRAINAGE.
  6. ROAD MUST BE KEPT OPEN TO TRAFFIC AND CONTRACTOR MUST PROVIDE ADEQUATE FLAGMEN, SIGNALS, ETC., TO PROVIDE COMPLETE SAFETY TO THE PUBLIC.
  7. IF IT BECOMES NECESSARY FOR EQUIPMENT TO OPERATE ON A PORTION OF THE PAVEMENT, PRECAUTIONS MUST BE TAKEN TO PREVENT ANY DAMAGE WHATSOEVER TO THE PAVEMENT.
  8. CONDITION OF ROAD UPON COMPLETION OF JOB SHALL BE AS GOOD OR BETTER THAN PRIOR TO STARTING.
  9. CONTRACTOR SHALL COMPLY WITH ALL APPLICABLE NATIONAL ELECTRICAL SAFETY CODE (NEC) REQUIREMENTS, CENTERPOINT ENERGY ELECTRIC POLE ATTACHMENT GUIDELINES & PROCEDURES AND ALL APPLICABLE LOCAL REQUIREMENTS AND REGULATIONS FOR PLACEMENT OF AERIAL CABLE FACILITIES.

**Comcast**  
 7033 AIRPORT BLVD.  
 HOUSTON, TX 77061-3912

COMCAST SHALL INSTALL A 1-1 1/2" CONDUIT FROM THE NORTH SIDE OF WATERS LAKE BLVD, 150' WEST OF CL SIENNA PKWY, EXTENDING EAST ACROSS SIENNA PKWY, TURNING SOUTH TO CROSS WATERS LAKE BLVD, CONTINUING SOUTH ALONG THE EAST ROW LINE OF SIENNA PKWY, CURVING EAST ALONG THE NORTH ROW OF MOUNT LOGAN, CONTINUING EAST AND TURNING NORTH ALONG THE WEST ROW OF PARISH PARK FOR A TOTAL DISTANCE OF 3,990 LF.

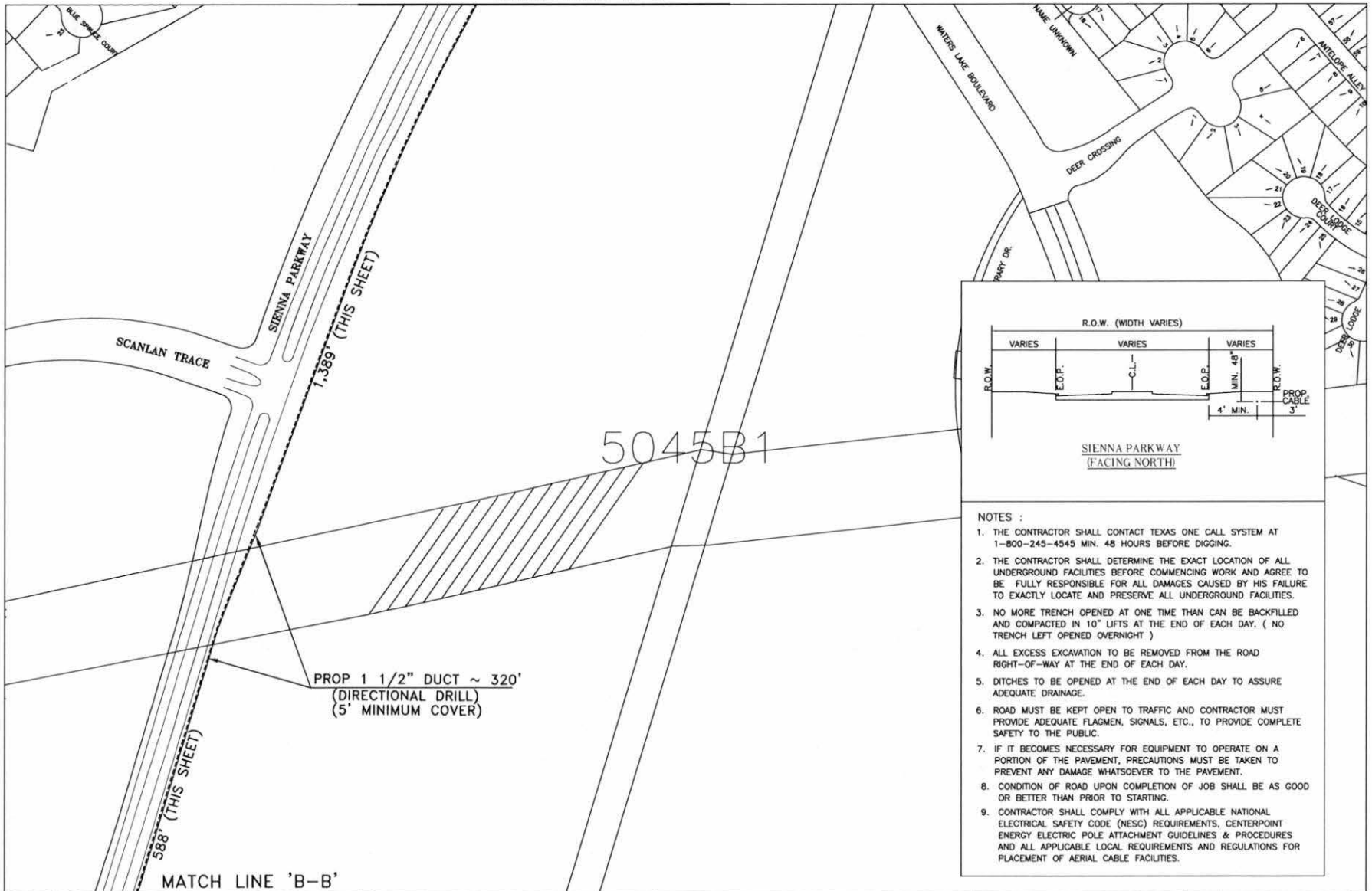
JT-14750-PIK - SIENNA VILLAGE

DESIGNED BY: JIER, LLC  
 DRAWN BY: WDK  
 DWG. NO.  
 SHEET NO. 2 OF 5

LAMBERT: 504603  
 DATE: 09/15/2015  
 KEY MAP NO. 650-P,T  
 SCALE: NTS

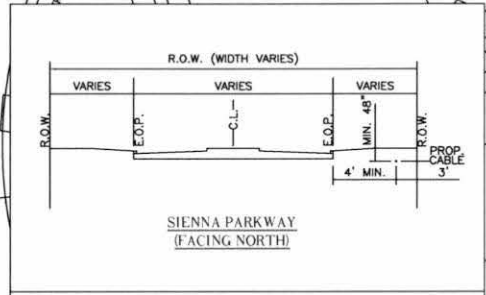


MATCH LINE 'A-A'



5045B1

PROP 1 1/2" DUCT ~ 320'  
(DIRECTIONAL DRILL)  
(5' MINIMUM COVER)



NOTES :

1. THE CONTRACTOR SHALL CONTACT TEXAS ONE CALL SYSTEM AT 1-800-245-4545 MIN. 48 HOURS BEFORE DIGGING.
2. THE CONTRACTOR SHALL DETERMINE THE EXACT LOCATION OF ALL UNDERGROUND FACILITIES BEFORE COMMENCING WORK AND AGREE TO BE FULLY RESPONSIBLE FOR ALL DAMAGES CAUSED BY HIS FAILURE TO EXACTLY LOCATE AND PRESERVE ALL UNDERGROUND FACILITIES.
3. NO MORE TRENCH OPENED AT ONE TIME THAN CAN BE BACKFILLED AND COMPACTED IN 10" LIFTS AT THE END OF EACH DAY. ( NO TRENCH LEFT OPENED OVERNIGHT )
4. ALL EXCESS EXCAVATION TO BE REMOVED FROM THE ROAD RIGHT-OF-WAY AT THE END OF EACH DAY.
5. DITCHES TO BE OPENED AT THE END OF EACH DAY TO ASSURE ADEQUATE DRAINAGE.
6. ROAD MUST BE KEPT OPEN TO TRAFFIC AND CONTRACTOR MUST PROVIDE ADEQUATE FLAGMEN, SIGNALS, ETC., TO PROVIDE COMPLETE SAFETY TO THE PUBLIC.
7. IF IT BECOMES NECESSARY FOR EQUIPMENT TO OPERATE ON A PORTION OF THE PAVEMENT, PRECAUTIONS MUST BE TAKEN TO PREVENT ANY DAMAGE WHATSOEVER TO THE PAVEMENT.
8. CONDITION OF ROAD UPON COMPLETION OF JOB SHALL BE AS GOOD OR BETTER THAN PRIOR TO STARTING.
9. CONTRACTOR SHALL COMPLY WITH ALL APPLICABLE NATIONAL ELECTRICAL SAFETY CODE (NESC) REQUIREMENTS, CENTERPOINT ENERGY ELECTRIC POLE ATTACHMENT GUIDELINES & PROCEDURES AND ALL APPLICABLE LOCAL REQUIREMENTS AND REGULATIONS FOR PLACEMENT OF AERIAL CABLE FACILITIES.

**Comcast**  
7033 AIRPORT BLVD.  
HOUSTON, TX 77061-3912

COMCAST SHALL INSTALL A 1-1/2" CONDUIT FROM THE NORTH SIDE OF WATERS LAKE BLVD, 150' WEST OF CL SIENNA PKWY, EXTENDING EAST ACROSS SIENNA PKWY, TURNING SOUTH TO CROSS WATERS LAKE BLVD, CONTINUING SOUTH ALONG THE EAST ROW LINE OF SIENNA PKWY, CURVING EAST ALONG THE NORTH ROW OF MOUNT LOGAN, CONTINUING EAST AND TURNING NORTH ALONG THE WEST ROW OF PARISH PARK FOR A TOTAL DISTANCE OF 3,990 LF.

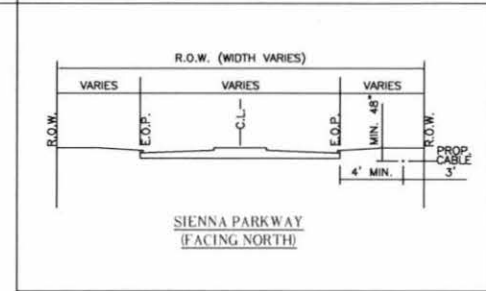
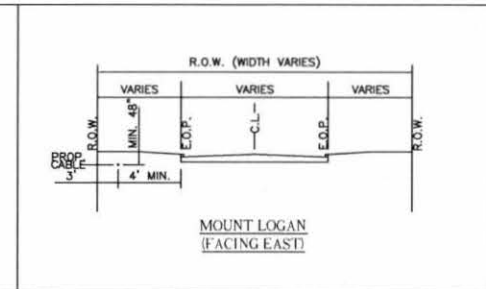
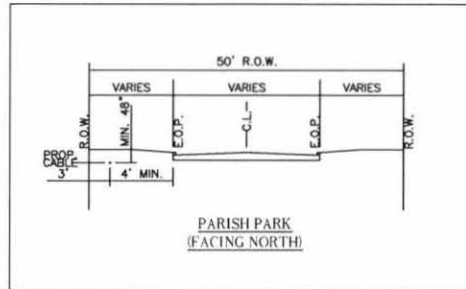
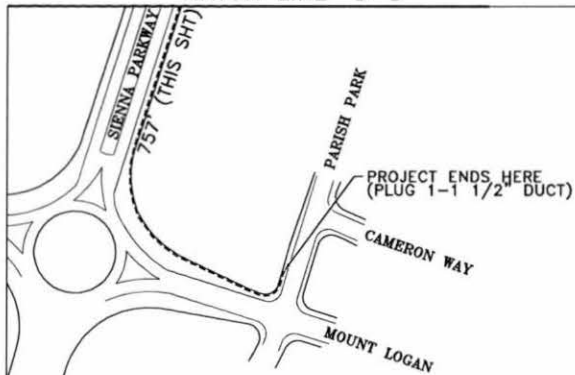
JT-14750-PIK - SIENNA VILLAGE

DESIGNED BY: JIER, LLC  
DRAWN BY: WDK  
DWG. NO.  
SHEET NO. 3 OF 5

LAMBERT: 5045B1  
DATE: 09/15/2015  
KEY MAP NO. 650-P,T  
SCALE: NTS



MATCH LINE 'B-B'



NOTES :

1. THE CONTRACTOR SHALL CONTACT TEXAS ONE CALL SYSTEM AT 1-800-245-4545 MIN. 48 HOURS BEFORE DIGGING.
2. THE CONTRACTOR SHALL DETERMINE THE EXACT LOCATION OF ALL UNDERGROUND FACILITIES BEFORE COMMENCING WORK AND AGREE TO BE FULLY RESPONSIBLE FOR ALL DAMAGES CAUSED BY HIS FAILURE TO EXACTLY LOCATE AND PRESERVE ALL UNDERGROUND FACILITIES.
3. NO MORE TRENCH OPENED AT ONE TIME THAN CAN BE BACKFILLED AND COMPACTED IN 10" LIFTS AT THE END OF EACH DAY. ( NO TRENCH LEFT OPENED OVERNIGHT )
4. ALL EXCESS EXCAVATION TO BE REMOVED FROM THE ROAD RIGHT-OF-WAY AT THE END OF EACH DAY.
5. DITCHES TO BE OPENED AT THE END OF EACH DAY TO ASSURE ADEQUATE DRAINAGE.
6. ROAD MUST BE KEPT OPEN TO TRAFFIC AND CONTRACTOR MUST PROVIDE ADEQUATE FLAGMEN, SIGNALS, ETC., TO PROVIDE COMPLETE SAFETY TO THE PUBLIC.
7. IF IT BECOMES NECESSARY FOR EQUIPMENT TO OPERATE ON A PORTION OF THE PAVEMENT, PRECAUTIONS MUST BE TAKEN TO PREVENT ANY DAMAGE WHATSOEVER TO THE PAVEMENT.
8. CONDITION OF ROAD UPON COMPLETION OF JOB SHALL BE AS GOOD OR BETTER THAN PRIOR TO STARTING.
9. CONTRACTOR SHALL COMPLY WITH ALL APPLICABLE NATIONAL ELECTRICAL SAFETY CODE (NESC) REQUIREMENTS, CENTERPOINT ENERGY ELECTRIC POLE ATTACHMENT GUIDELINES & PROCEDURES AND ALL APPLICABLE LOCAL REQUIREMENTS AND REGULATIONS FOR PLACEMENT OF AERIAL CABLE FACILITIES.



7033 AIRPORT BLVD.  
HOUSTON, TX 77061-3912

COMCAST SHALL INSTALL A 1-1 1/2" CONDUIT FROM THE NORTH SIDE OF WATERS LAKE BLVD, 150' WEST OF CL SIENNA PKWY, EXTENDING EAST ACROSS SIENNA PKWY, TURNING SOUTH TO CROSS WATERS LAKE BLVD, CONTINUING SOUTH ALONG THE EAST ROW LINE OF SIENNA PKWY, CURVING EAST ALONG THE NORTH ROW OF MOUNT LOGAN, CONTINUING EAST AND TURNING NORTH ALONG THE WEST ROW OF PARISH PARK FOR A TOTAL DISTANCE OF 3,990 LF.

JT-14750-PIK - SIENNA VILLAGE

DESIGNED BY: JER, LLC  
DRAWN BY: WDK  
DWG. NO.  
SHEET NO. 4 OF 5

LAMBERT: 5045B3  
DATE: 09/15/2015  
KEY MAP NO. 650-P,T  
SCALE: NTS



