

REVIEW BY FORT BEND COUNTY COMMISSIONERS COURT

On this 25th day of August, 2015, Commissioners Court came on to be heard and reviewed the accompanying notice of CCLD Technologies on behalf of AT&T Texas Job Location Rabbs Crossing, Greatwood Grove, Forest Bend, Garden Brook plus add'l streets in Greatwood S/D, Sugar Land, TX (all streets marked on attached plans) Date 8/7/2015 Bond No. CH1-001686693-01, Permit No. 2015-2245 to make use of certain Fort Bend County property subject to, "A Revised Order Regulating the Laying, Construction, Maintenance, and Repair of Buried Cables, Conduits, and Pole Lines, In, Under, Across or Along Roads, Streets, Highways, and Drainage Ditches in Fort Bend County, Texas, Under the Jurisdiction of the Commissioners Court of Fort Bend County, Texas," as passed by the Commissioners Court of Fort Bend County, Texas the 3rd day of August, 1987, recorded in Volume _____ of the Minutes of the Commissioners Court of Fort Bend County, Texas, to the extent that such order is not inconsistent with Article 1436a, Vernon's Texas Civil Statutes. Upon Motion of Commissioner Murray, seconded by Commissioner Morrison, duly put and carried, it is ORDERED, ADJUDGED AND DECREED that said notice of said above purpose is hereby acknowledged by the Commissioners Court of Fort Bend County, Texas, and that said notice be placed on record according to the regulation order thereof.

Notes:

1. Evidence of review by the Commissioners Court must be kept on the job site and failure to do so constitutes grounds for job shutdown.
2. Written notices are required:
 - a. 48 hours in advance of construction start up, and
 - b. when construction is completed and ready for final inspection
 Mail notices to: Permit Administrator
 Fort Bend County Engineering
 301 Jackson Street
 Richmond, Texas 77469
 281-633-7500
3. This permit expires one (1) year from date of permit if construction has not commenced.

By: [Signature]
County Engineer

By: N/A
Drainage District Engineer/Manager

Presented to Commissioners Court and approved.
Recorded in Volume 8-25-15
Minutes of Commissioners Court

Clerk of Commissioners Court
By: [Signature]
Deputy

County of Fort Bend

Engineering Department

301 Jackson Street
Richmond, Texas 77469

Johnny Ortega
Permit Administrator

Phone: (281) 633-7500

**Permit Application Review Form For
Cable, Conduit, and Pole Line Activity
In Fort Bend County**

Permit No. 2015-2245

The following "Notice of Proposed Cable, Conduit, and/or Pole Line activity in Fort Bend County" and accompanying attachments have been reviewed and the notice conforms to appropriate regulations set by Commissioner's Court of Fort Bend County, Texas.

- X (1) Complete Application Form:
 - X a. Name of road, street, and/or drainage ditch affected.
 - X b. Vicinity map showing course of directions
 - X c. Plans and specifications

- X (2) Bond:
 - District Attorney, approval when applicable.
 - X Perpetual bond currently posted.

No: CH1-001686693-01

Amount: \$25,000.00

Performance bond submitted.

No:

Amount:

Cashier's Check

No:

Amount:

- (3) Verbal permission given for emergencies, to start construction before approved in Commissioner's Court.

Precinct Engineer Acknowledgment

Date

Precinct Commissioner Acknowledgment

Date

- (4)
Drainage District Approval when applicable

We have reviewed this project and agree it meets minimum requirements.

Johnny Ortega CFM

Johnny Ortega CFM/Permit Administrator

08/18/2015

Date

PREPARED BY:

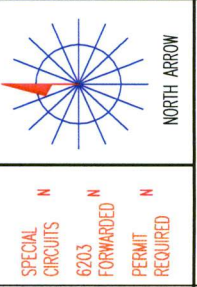

VC-CLL1 SPLITBOX
 Cable Types IDF and ACCESS

CAUTION!
 Underterminated optical connectors and active fibers may emit laser radiation, which may cause eye injury without optical instruments or magnifiers.

CAUTION!
 Request that all laser sources be checked for proper operation. Check fibers on underterminated connectors with infrared scope to assure systems are inactive before splicing.

REMARKS: MINIMUM STATIC BENDING RADIUS IS 5" Use Butt Splice Configuration. Fusion Splicing to be done Outside this Hole.

CONTRACTORS:
 THE SERVICES OF CONTRACTORS ARE REQUIRED TO BE PROVIDED FOR THE WORK. CONTRACTORS SHALL BE RESPONSIBLE FOR OBTAINING ALL NECESSARY PERMITS AND APPROVALS FROM ALL AFFECTED AGENCIES. CONTRACTORS SHALL BE RESPONSIBLE FOR OBTAINING ALL NECESSARY PERMITS AND APPROVALS FROM ALL AFFECTED AGENCIES. FOR NON-TELEPHONE LOCATIONS, CALL 1 800 545-6005



SPECIAL CIRCUITS	N
FORWARDED	N
PERMIT REQUIRED	N
OPERATING RANGE OF JOB STEPS	
TASK	TO _____
MFCR	622C
TRANSMISSION ZONE	
RZ	CZ 0 TAPER CODE 2404LA
CAUTION HIGH VOLTAGE	
KV	7.20 AERIAL Y BURIED Y
HIGHWAY PERMIT NO.	
UTILITY CO	EDT - COVER POINT
REP NAME	
REP TEL NO.	(713) 207-2222
POLE CONTACTS	(+) 0 (-) 0
UTILITY CO	
REP NAME	
REP TEL NO.	
POLE CONTACTS	(+) 0 (-) 0
UTILITY CO	
REP NAME	
REP TEL NO.	
POLE CONTACTS	(+) 0 (-) 0
PROJECT NO	A003N09
TOT.PRINTS	PRINT NO. COVER
NPA/NNX:	281-56 PRT:281545
EXCH.:	SMITHERS-JACK
TAX DIST.:	F0655
GEO LOC.:	489545
ENGR.:	JH DRAWN EN
TELEPHONE NO.:	(713) 943-4927
REC. REF.:	
MAP REF.:	
SCALE:	NONE
ISSUE DATE:	
PROJ TITLE:	LIGHTING-2404LA-BIST-01
REV. NUMBER:	
DATE:	REV.



PSA 2404LA

ENGINEERING CONTACT
 DAVIDE TAMASO
 CCLD TECHNOLOGIES, INC.
 707-688-9919

Not for use or disclosure outside the AT&T companies except under written agreement.

VC CLLI SMLTXXSM
 Cable Types ID# and ACCESS

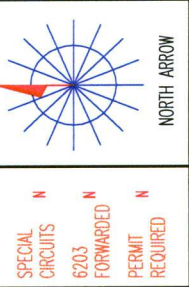
CAUTION
 Unterminated optical connectors and fibers may emit laser radiation. DO NOT VIEW OR POINT optical instruments or magnifiers.

CAUTION
 Request that all laser sources be disconnected from cable to be worked on. Check fibers on unterminated connectors with infrared scope to assure systems are inactive before splicing.

REMARKS: MINIMUM STATIC BENDING RADIUS IS 5'
 Use Butt Splice Configuration
 Fusion Splicing to be done
 Outside this Humidie.

CONTRACTORS:
 THE LOCATIONS OF EXISTING TELEPHONE UTILITIES ARE SHOWN IN RED ON THIS PLAN. CONTRACTORS ARE TO VERIFY THE LOCATION OF ALL UTILITIES PRIOR TO ANY WORK. CONTRACTORS ARE TO BE RESPONSIBLE FOR OBTAINING ALL NECESSARY PERMITS AND TO BE RESPONSIBLE FOR OBTAINING ALL NECESSARY INFORMATION FROM ALL UTILITIES. CONTRACTORS ARE TO BE RESPONSIBLE FOR OBTAINING ALL NECESSARY INFORMATION FROM ALL UTILITIES. CONTRACTORS ARE TO BE RESPONSIBLE FOR OBTAINING ALL NECESSARY INFORMATION FROM ALL UTILITIES.

FOR NON-TELEPHONE UTILITIES LOCATES:
 CALL 1 800 545-6005



SPECIAL CIRCUITS	N
6203	N
FORWARDED PERMIT	N
REQUIRED	
OPERATING RANGE OF JOB STEPS	
TASK	TO _____
MERC 822	
TRANSMISSION ZONE	
RZ 0	CZ 0 TAPER CODE 2404LA
CAUTION HIGH VOLTAGE	AERIAL Y BURIED Y
KV 7.20	
HIGHWAY PERMIT NO.	
UTILITY CO	CDT - CENTER POINT
REP NAME	
REP TEL NO.	(713) 201-2222
POLE CONTACTS	(+0) (-0)
UTILITY CO	
REP NAME	
REP TEL NO.	
POLE CONTACTS	(+0) (-0)
UTILITY CO	
REP NAME	
REP TEL NO.	
POLE CONTACTS	(+0) (-0)
PROJECT NO	A003089

TOT.PRINTS PRINT NO. COVER
 NPA/ANNX: 281-56 PRT:281545
 EXCH. SMITHERS LAKE
 TAX DIST. F6055
 GEO LOC. W89545
 ENGR. JH DRAWN EN
 TELEPHONE NO. (713) 943-4927
 REC. REF.
 MAP REF.
 SCALE NONE
 ISSUE DATE
 PROJ TITLE LIGHTING-2404LA-11-11-11-SL
 REV. NUMBER
 DATE REV.


PSA 2404LA

ENGINEERING CONTACT
 DAVID SAKAMOTO
 CCLD TECHNOLOGIES, INC.
 707-688-6933

Not for use or disclosure outside the AT&T companies except under written agreement.

FORT BEND COUNTY NOTIFICATION

AT&T CONTACT:
 MGR-DSP PLING & ENG DESIGN
 713-943-4927



SPECIAL CIRCUITS: N
 6203: N
 FORWARDED: N
 PERMIT REQUIRED: Y

OPERATING RANGE OF JOB STEPS: TASK ____ TO ____

MTRC: _____

TRANSMISSION ZONE: RZ 0 CZ 0 TAPER CODE

CAUTION HIGH VOLTAGE: AERIAL N BURIED Y

KV 12.00 HIGHWAY PERMIT NO. _____

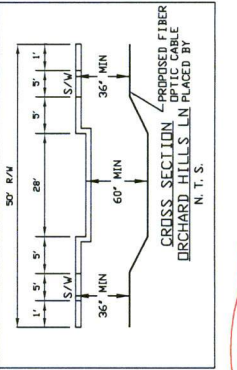
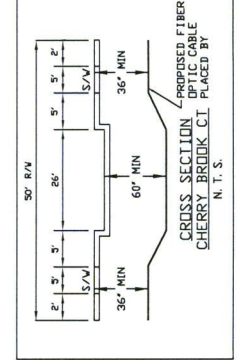
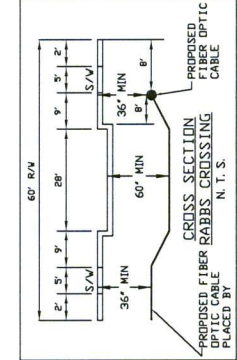
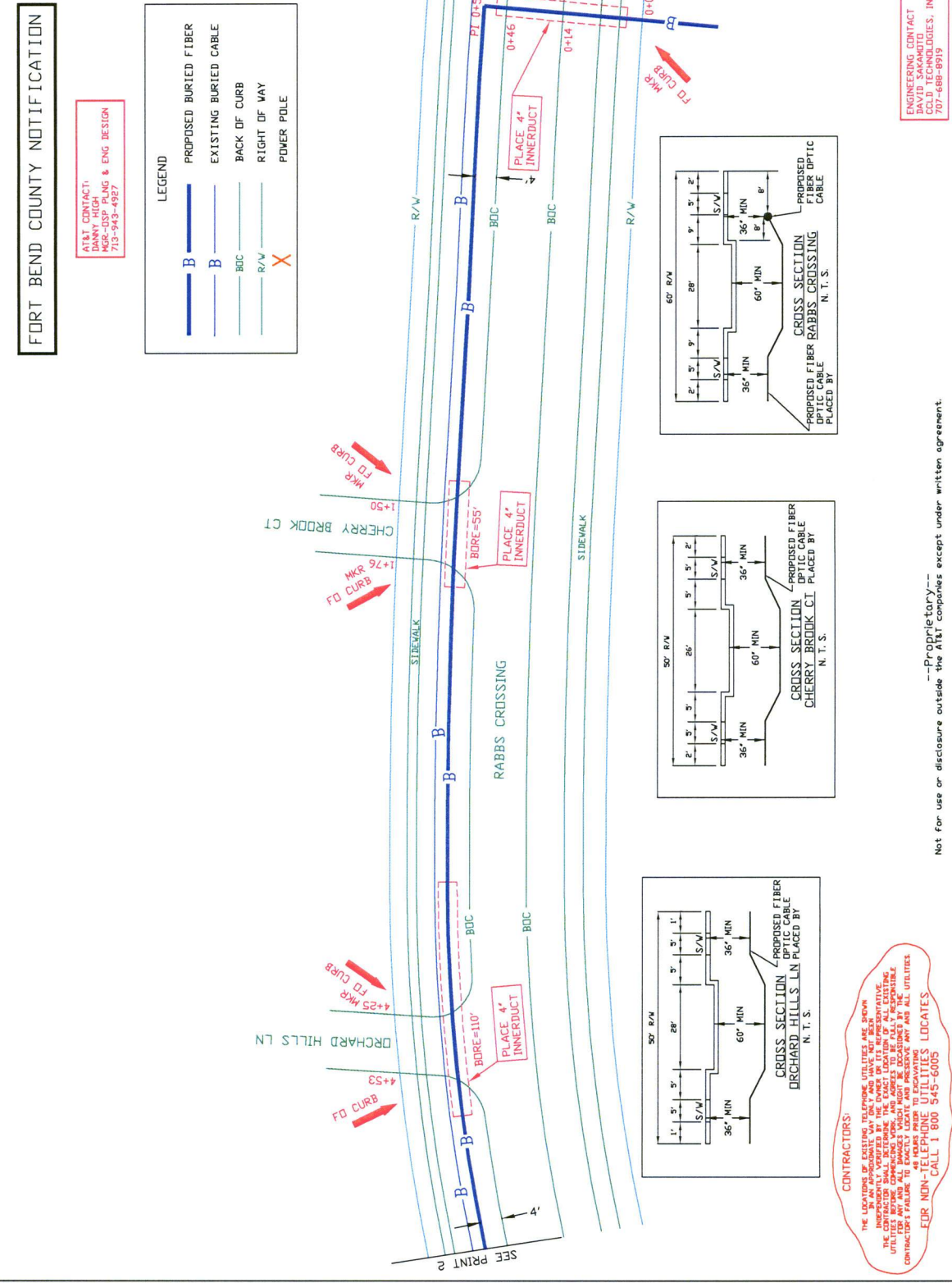
UTILITY CO: CENT - CENTER POINT
 REP NAME: _____
 REP TEL NO. (713) 201-2222
 POLE CONTACTS (+) 0 (-) 0

UTILITY CO: _____
 REP NAME: _____
 REP TEL NO. _____
 POLE CONTACTS (+) 0 (-) 0

UTILITY CO: _____
 REP NAME: _____
 REP TEL NO. _____
 POLE CONTACTS (+) 0 (-) 0

PROJECT NO: A002089

TOT. PRINTS: 0 PRINT NO. 1
 NPA/NNX: 201-545 PRT: 201545
 EXCH. SMITHS LAKE
 TAX DIST. F0055
 GEO LOC. 489545
 ENGR. IH DRAWN EN
 TELEPHONE NO. (713) 943-4927
 REC. REF. _____
 MAP REF. _____
 SCALE: NONE
 ISSUE DATE: _____
 PROJ TITLE: LIGHTING-2404LA-DIST-SL
 REV. NUMBER: _____
 DATE REV.: _____



CONTRACTOR'S:
 THE LOCATIONS OF EXISTING TELEPHONE UTILITIES ARE SHOWN INDEPENDENTLY VERIFIED BY THE OWNER OR ITS REPRESENTATIVE. UTILITIES BEFORE COMMENCED WORK, AND AGREED TO BE FULLY RESPONSIBLE CONTRACTOR'S FAILURE TO EXAMINE LOCAL AND AROUND-TOWN AND ALL UTILITIES 48 HOURS PRIOR TO EXCAVATING. FOR NON-TELEPHONE UTILITIES LOCATES CALL 1 800 545 6005

ENGINEERING CONTACT
 DAVID SAKAMOTO
 CCLD TECHNOLOGIES, INC.
 707-688-8919

Not for use or disclosure outside the At&T companies except under written agreement.

FORT BEND COUNTY NOTIFICATION

AT&T CONTACT:
DANNY HIGH
MGR-DSP PLNG & ENG DESIGN
713-943-4927

LEGEND

- PROPOSED BURIED FIBER
- EXISTING BURIED CABLE
- BACK OF CURB
- RIGHT OF WAY
- POWER POLE



NORTH ARROW

OPERATING RANGE OF JOB STEPS
TASK _____ TO _____

MFR: _____

TRANSMISSION ZONE
RZ 0 CZ 0 TAPER CODE

CAUTION HIGH VOLTAGE
AERIAL N BURIED Y

HIGHWAY PERMIT NO. _____

Utility CO: **CENT - CENTER POINT**
REP NAME: _____
REP TEL NO. (713) 201-2222
POLE CONTACTS (+) 0 (-) 0

Utility CO: _____
REP NAME: _____
REP TEL NO. _____
POLE CONTACTS (+) 0 (-) 0

Utility CO: _____
REP NAME: _____
REP TEL NO. _____
POLE CONTACTS (+) 0 (-) 0

PROJECT NO **A003889**

TOT. PRINTS 0 PRINT NO. 2

NPA/NNX: 281-565 PRT: 281545

EXCH: SMITHERS/AKE

TAX DIST. F0655

GEO LOC. 489545

ENGR. JH DRAWN EN

TELEPHONE NO. (713) 943-4927

REC. REF. _____

MAP REF. _____

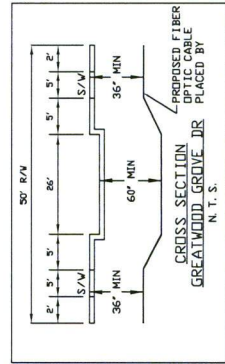
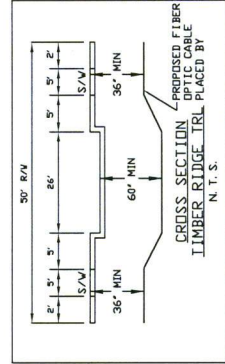
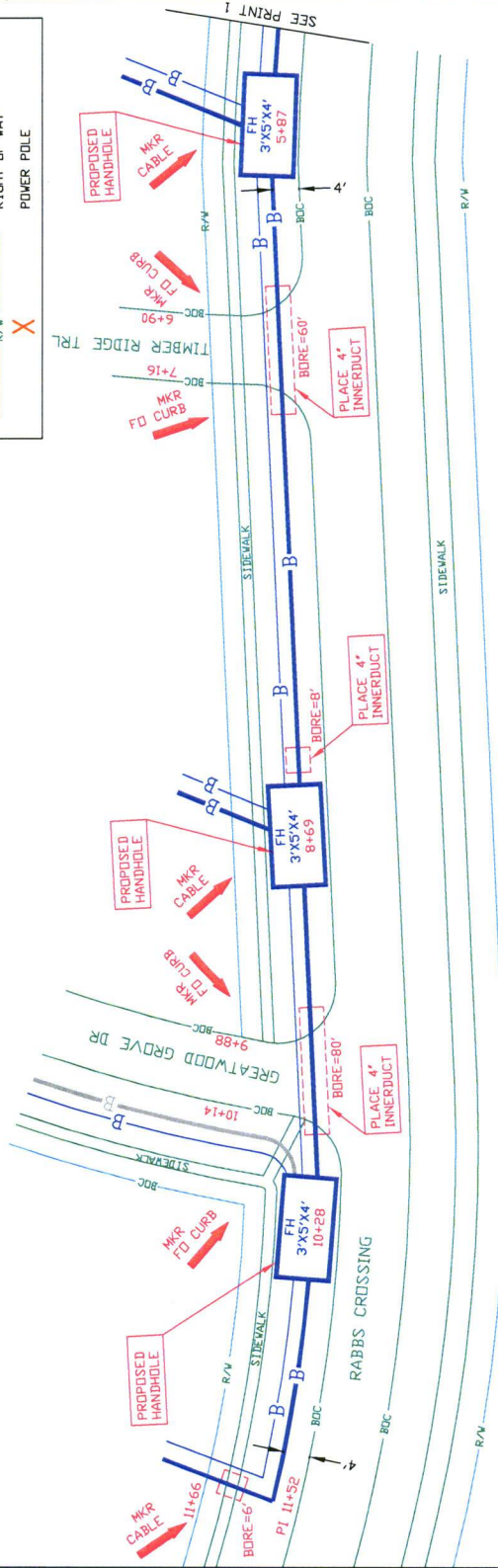
SCALE **NONE**

ISSUE DATE _____

PROJ TITLE **LIGHTING-2404A-DIST-SL**

REV. NUMBER _____

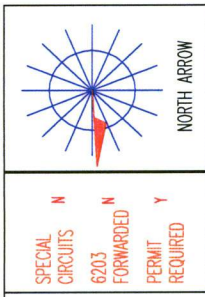
DATE REV. _____



CONTRACTORS!
THE LOCATIONS OF EXISTING TELEPHONE UTILITIES ARE SHOWN INDEPENDENTLY VERIFIED BY THE OWNER ON HIS REPRESENTATIVE UTILITIES BEFORE COMMENCING WORK, AND AGREE TO BE FULLY RESPONSIBLE CONTRACTOR'S FAILURE TO EXACTLY LOCATE AND PRELIMINARY AND ALL UTILITIES 48 HOURS PRIOR TO EXCAVATIONS. CALL 800-549-6009 FOR NON-EMERGENCY LOCATES.

ENGINEERING CONTACT
DAVID SAKAMOTO
CCLD TECHNOLOGIES, INC.
707-688-8919

Not for use or disclosure outside the AT&T companies except under written agreement.



SPECIAL CIRCUITS N
6203 N
FORWARDED N
PERMIT Y
REQUIRED Y

OPERATING RANGE OF JOB STEPS
TASK _____ TO _____
MFTC _____

TRANSMISSION ZONE
RZ 0 CZ 0 TAPER CODE

CAUTION HIGH VOLTAGE
AERIAL N BURIED Y
KV 12.00
HIGHWAY PERMIT NO.


Utility CO CENT - CENTER POINT
REP NAME
REP TEL NO. (713) 201-2222
POLE CONTACTS (+) 0 (-) 0

Utility CO
REP NAME
REP TEL NO.
POLE CONTACTS (+) 0 (-) 0

Utility CO
REP NAME
REP TEL NO.
POLE CONTACTS (+) 0 (-) 0

PROJECT NO A002809
TOT.PRINTS 0 PRINT NO.3
NPA/NNX: 201-545 PRT:201545
EXCH. SMITHERSLAKE
TAX DIST. F0655
GEO LOC. 489545
ENGR. JH DRAWN EN
TELEPHONE NO. (713) 943-4927

REC. REF.
MAP REF.
SCALE NONE
ISSUE DATE
PROJ TITLE LIGHTING-2404LA-DIST-SL
REV. NUMBER
DATE REV.



AT&T CONTACT:
DANNY HIGH
713-943-4927

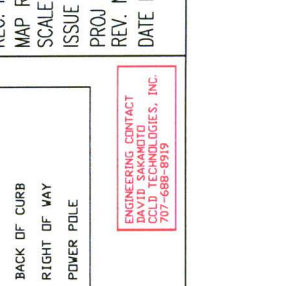
LEGEND
B PROPOSED BURIED FIBER
B EXISTING BURIED CABLE
BOC BACK OF CURB
R/W RIGHT OF WAY
X POWER POLE

ENGINEERING CONTACT
DAVID SAKAMOTO
CCLD TECHNOLOGIES, INC.
707-688-8919

FORT BEND COUNTY NOTIFICATION

CONTRACTORS:
THE LOCATIONS OF EXISTING TELEPHONE UTILITIES ARE SHOWN
INDEPENDENTLY VERIFIED BY THE LANDER FOR ITS REPRESENTATIVE.
THE CONTRACTOR SHALL BE RESPONSIBLE FOR VERIFYING THE LOCATION OF ALL
UTILITIES PRIOR TO ANY CONSTRUCTION. THE CONTRACTOR SHALL BE RESPONSIBLE
FOR ANY AND ALL DAMAGES WHICH MAY BE OCCURRED BY THE CONTRACTOR
DURING THE CONSTRUCTION. THE CONTRACTOR SHALL BE RESPONSIBLE FOR
CONTINUED FOR 4 PAGES. 48 HOURS PRIOR TO EXCAVATING UTILITIES LOCATIONS
FOR NON-TELEPHONE UTILITIES LOCATIONS
CALL T 800 345-6605

---Proprietary---
Not for use or disclosure outside the AT&T companies except under written agreement.



CROSS SECTION
WOOD HAVEN CT
N. T. S.

FORT BEND COUNTY NOTIFICATION

AT&T CONTACT:
DANNY HIGH
MGR-DSP PLNG & ENG DESIGN
713-748-4927

LEGEND

	PROPOSED BURIED FIBER
	EXISTING BURIED CABLE
	BACK OF CURB
	RIGHT OF WAY
	POWER POLE


SPECIAL CIRCUITS **N**

6203 **N**

FORWARDED **N**

PERMIT **Y**

REQUIRED **Y**



NORTH ARROW

OPERATING RANGE OF JOB STEPS
TASK _____ TO _____

MFR _____

TRANSMISSION ZONE
RZ **0** CZ **0** TAPER CODE

CAUTION HIGH VOLTAGE
AERIAL **N** BURIED **Y**

HIGHWAY PERMIT NO. _____

Utility CO **CONT - CENTER POINT**
REP NAME _____
REP TEL NO. (713) 281-2222
POLE CONTACTS (+) **0** (-) **0**

Utility CO _____
REP NAME _____
REP TEL NO. _____
POLE CONTACTS (+) **0** (-) **0**

Utility CO _____
REP NAME _____
REP TEL NO. _____
POLE CONTACTS (+) **0** (-) **0**

PROJECT NO **A002N89**

TOT. PRINTS **0** PRINT NO. **4**

NPA/NNX: **281-345** PRT: **281545**

EXCH. **SMITHERS-JAKE**

TAX DIST. **F0655**

GEO LOC. **W85545**

ENGR. **DH** DRAWN **EN**

TELEPHONE NO. (713) 949-4927

REC. REF. _____

MAP REF. _____

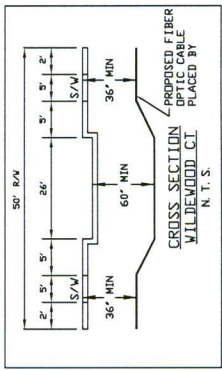
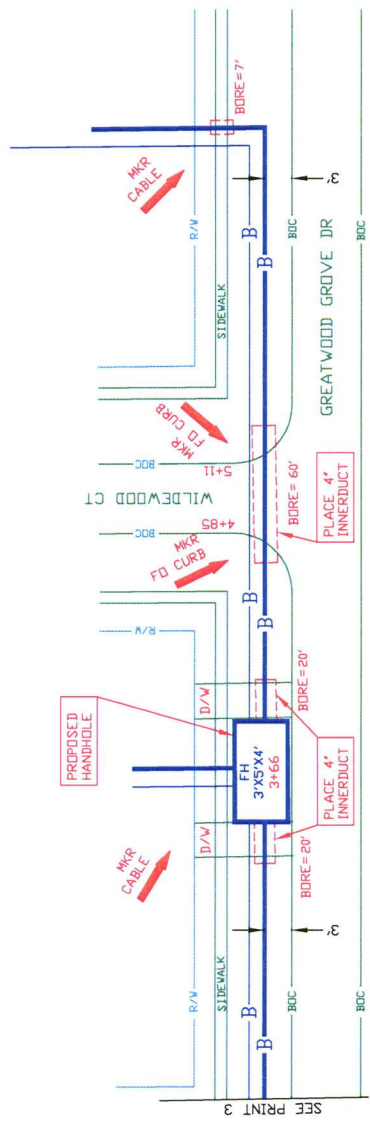
SCALE **NONE**

ISSUE DATE _____

PROJ TITLE **LIGHTING-2404(A)-DIST-SL**

REV. NUMBER _____

DATE REV. _____



CONTRACTORS:
THE LOCATIONS OF EXISTING TELEPHONE UTILITIES ARE SHOWN INDEPENDENTLY VERIFIED BY THE OWNER OR HIS REPRESENTATIVE UTILITIES BEFORE COMMENCING WORK, AND AGREE TO BE FULLY RESPONSIBLE CONTRACTOR'S FAILURE TO EXACTLY LOCATE AND PRESERVE ANY AND ALL UTILITIES. 48 HOURS PRIOR TO EXCAVATING LOCATES.
EOR NON-CALL 1 800 545-6005

ENGINEERING CONTACT
DAVID SAKAMOTO
COLD TECHNOLOGIES, INC.
707-688-8919

Not for use or disclosure outside the AT&T companies except under written agreement.



VC CLLI SMLTXXSN
Cable Types IDF and ACCESS

C A U T I O N I
 Unterminated optical connectors and fiber optic cables must be returned. DO NOT VIEW with or without optical instruments or night-vision.

C A U T I O N I
 Request that all laser sources be disconnected from cable to be worked on. Check fibers on unterminated connectors with infrared scope to assure systems are inactive before splicing.

REMARKS: MINIMUM STATIC BENDING RADIUS IS 5' Use Butt Splice Configuration, Fusion Splicing to be done Outside this Humate.

CONTRACTORS:
 THE LOCATIONS OF EXISTING TELEPHONE UTILITIES ARE SHOWN INDICATED BY A DOTTED LINE. THE LOCATION OF ALL UNDERGROUND UTILITIES ARE NOT SHOWN. THE CONTRACTOR SHALL BE RESPONSIBLE FOR VERIFYING THE LOCATION OF ALL UTILITIES. CONTRACTOR SHALL BE RESPONSIBLE FOR VERIFYING THE LOCATION OF ALL UTILITIES. FOR NON-TELEPHONE UTILITIES LOCATES CALL 1 800 545-6005

SPECIAL CIRCUITS
6203 N
FORWARDED N
PERMIT N
REQUIT N

NORTH ARROW

OPERATING RANGE OF JOB STEPS
 TASK _____ TO _____

MFCR 822

TRANSMISSION ZONE
 RZ 0 C2 0 TAPER CODE 2044A

CAUTION HIGH VOLTAGE
 KV 7.20 AERIAL Y BURIED Y

HIGHWAY PERMIT NO.

UTILITY CO. CENT - CENTER POINT
 REP NAME
 REP TEL NO. (713) 281-2222
 POLE CONTACTS (+) 0 (-) 0

UTILITY CO.
 REP NAME
 REP TEL NO.
 POLE CONTACTS (+) 0 (-) 0

UTILITY CO.
 REP NAME
 REP TEL NO.
 POLE CONTACTS (+) 0 (-) 0

PROJECT NO. A003N69

TOT. PRINTS PRINT NO. COVER
 NPA/NNX: 281-565 PRI: 281545
 EXCH. SMITHERS-JACK
 TAX DIST. F6055
 GEO. LOC. W89545 DRAWN EN
 ENGR. JH TELEPHONE NO. (713) 943-4927
 REC. REF.
 MAP REF.
 SCALE NONE
 ISSUE DATE
 PROJ. TITLE LIGHTING-2404LA-DIST-SL
 REV. NUMBER
 DATE REV.



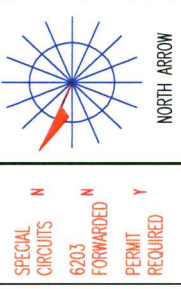
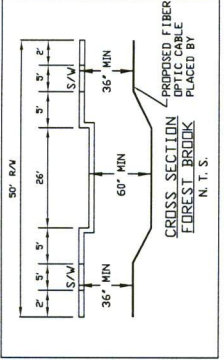

PSA 2404LA

ENGINEERING CONTACT
 DAVID SAWANOD
 CCID TECHNOLOGIES, INC.
 707-688-0939

Not for use or disclosure outside the AT&T companies except under written agreement.

FORT BEND COUNTY NOTIFICATION

STATE CONTACT:
DANNY HIGH
MGR-DIST PLNG & ENG DESIGN
713-943-4927



OPERATING RANGE OF JOB STEPS
TASK _____ TO _____
MFCR _____

TRANSMISSION ZONE
RZ 0 CZ 0 TAPER CODE _____

CAUTION HIGH VOLTAGE
AERIAL Y BURIED Y

HIGHWAY PERMIT NO. _____

Utility CO: **CENT - CENTER POINT**
REP NAME: _____
REP TEL NO. (713) 201-2222
POLE CONTACTS (+) 0 (-) 0

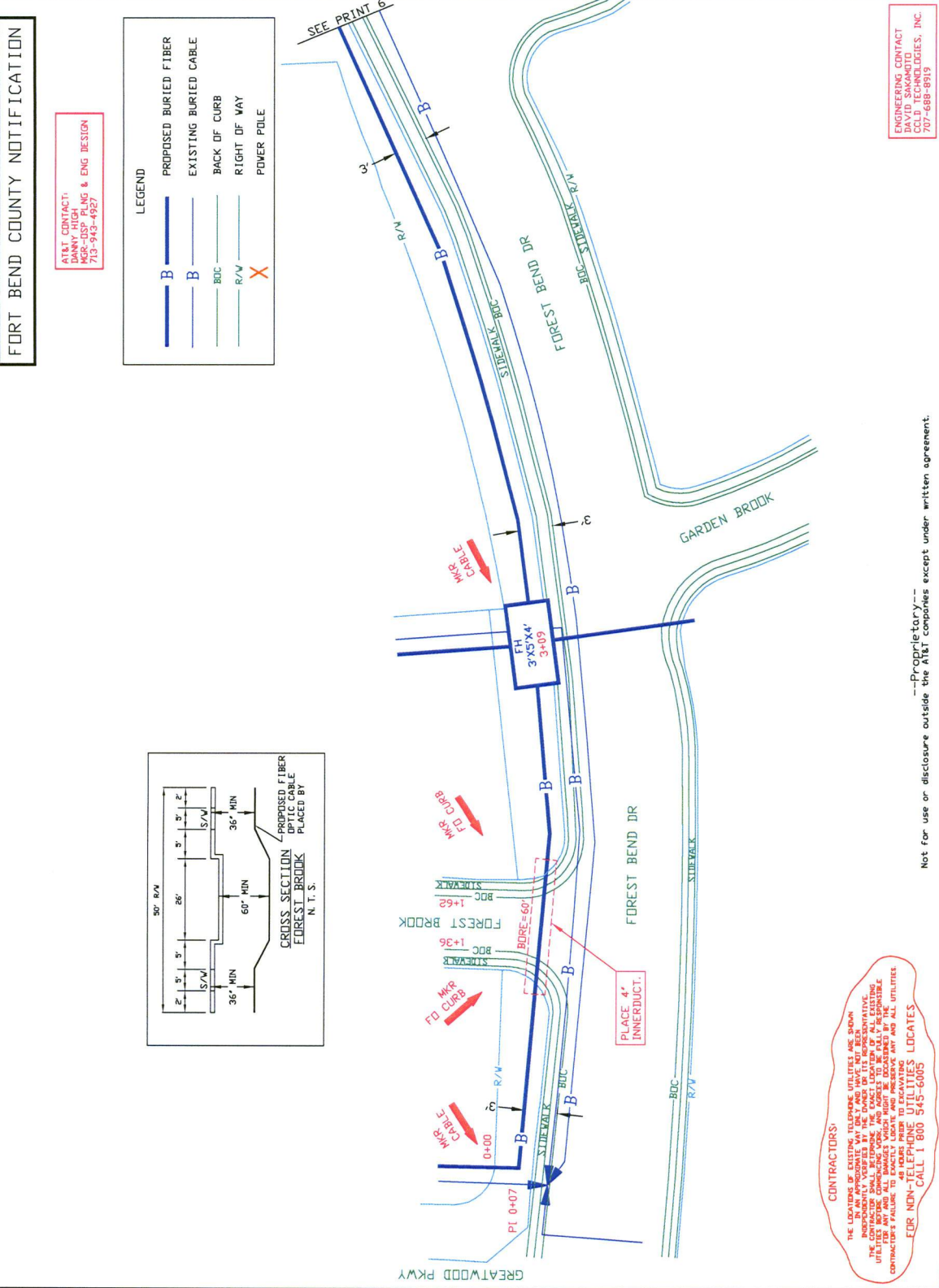
Utility CO: _____
REP NAME: _____
REP TEL NO. _____
POLE CONTACTS (+) 0 (-) 0

Utility CO: _____
REP NAME: _____
REP TEL NO. _____
POLE CONTACTS (+) 0 (-) 0

PROJECT NO **A002889**

TOT. PRINTS 0 PRINT NO. 5
NPA/NNX: 201-545 PRT: 281545
EXCH. SMITHERS/LAKE
TAX DIST. F6665
GEO LOC. W9545
ENGR. JH DRAWN EN
TELEPHONE NO. (713) 943-4927
REC. REF. _____
MAP REF. _____
SCALE **NONE**
ISSUE DATE _____
PROJ TITLE **LIGHTING-2404A-DIST-3L**
REV. NUMBER _____
DATE REV. _____

ENGINEERING CONTACT
DAVID SAKAMOTO
CCLD TECHNOLOGIES, INC.
707-688-8919



CONTRACTORS:
THE LOCATIONS OF EXISTING TELEPHONE UTILITIES ARE SHOWN INDEPENDENTLY VERIFIED BY THE DRAFTER OR HIS REPRESENTATIVE. THE CONTRACTOR SHALL VERIFY THE LOCATION OF ALL UTILITIES BEFORE COMMENCING WORK, AND AGREE TO BE FULLY RESPONSIBLE FOR ANY DAMAGE TO UTILITIES. THE CONTRACTOR SHALL BE RESPONSIBLE FOR ANY DAMAGE TO UTILITIES. FOR NON-TELEPHONE UTILITIES LOCATES, FOR NON-TELEPHONE UTILITIES LOCATES, CALL 1 800 545-6005

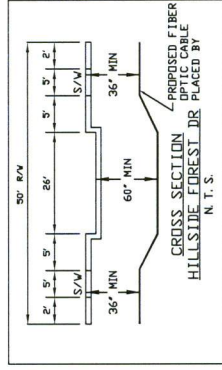
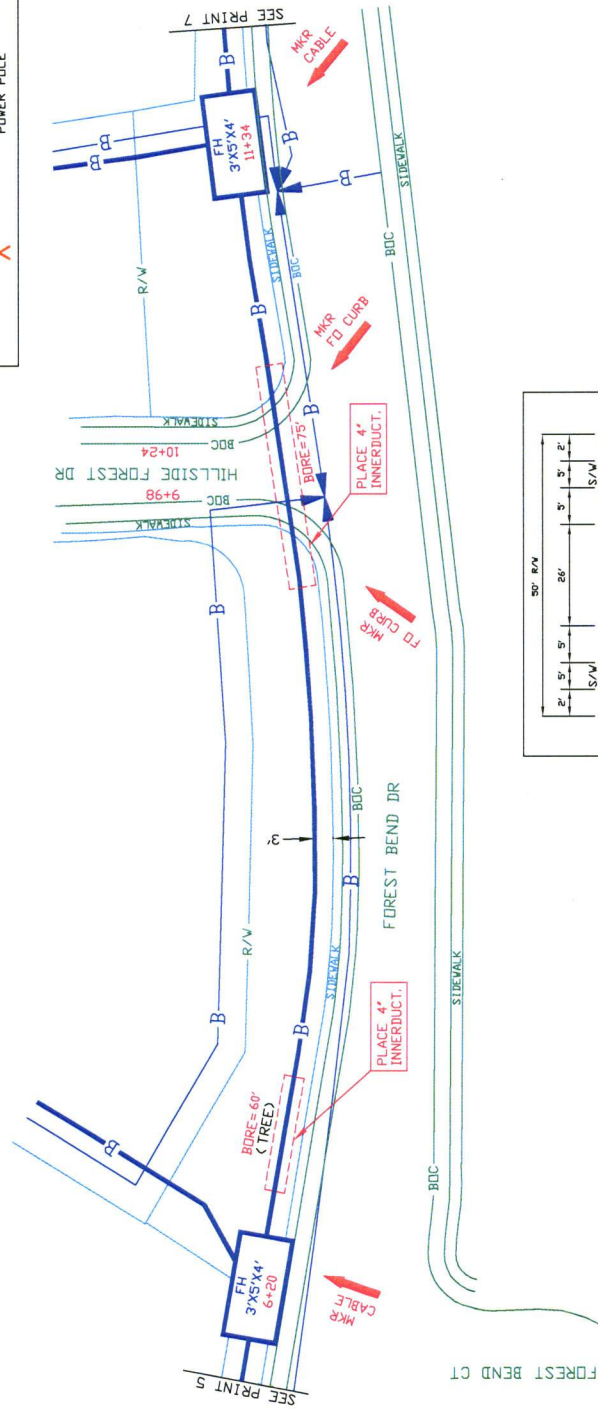
--Proprietary--
Not for use or disclosure outside the AIT companies except under written agreement.

FORT BEND COUNTY NOTIFICATION

AT&T CONTACT:
 MGR-DSP PLNG & ENG DESIGN
 713-943-4927

- LEGEND**
- PROPOSED BURIED FIBER
 - EXISTING BURIED CABLE
 - BACK OF CURB
 - RIGHT OF WAY
 - POWER POLE

SPECIAL CIRCUITS	N
6203	N
FORWARDED	Y
PERMIT REQUIRED	Y
NORTH ARROW	
OPERATING RANGE OF JOB STEPS	
TASK	TO _____
MFCR	
TRANSMISSION ZONE	
RZ	CZ 0 TAPER CODE
CAUTION HIGH VOLTAGE BURIED Y	
KV	12.00
HIGHWAY PERMIT NO.	
UTILITY CO	CENT - CENTER POINT
REP NAME	
REP TEL NO.	(713) 281-2222
POLE CONTACTS	(+0) (-0)
UTILITY CO	
REP NAME	
REP TEL NO.	
POLE CONTACTS	(+0) (-0)
UTILITY CO	
REP NAME	
REP TEL NO.	
POLE CONTACTS	(+0) (-0)
PROJECT NO A00389	
TOT. PRINTS	0 PRINT NO. 6
NPA/NNX	281-346 PRT: 281545
EXCH.	SMITHS LAKE
TAX DIST.	F0665
GEO LOC.	W8545
ENGR.	DH DRAWN EN
TELEPHONE NO.	(713) 943-4927
REC. REF.	
MAP REF.	
SCALE	NONE
ISSUE DATE	
PROJ TITLE	LIGHTING-2404A-DIST-SL
REV. NUMBER	
DATE REV.	



CONTRACTORS:
 THE LOCATIONS OF EXISTING TELEPHONE UTILITIES ARE SHOWN PROBABLY VERIFIED BY THE DRAFTER OR HIS REPRESENTATIVE. UTILITIES BEFORE COMMENCING WORK, AND AGREE TO BE FULLY RESPONSIBLE FOR THE PLACEMENT AND DEPTH OF ALL UTILITIES.
 48 HOURS PRIOR TO EXCAVATING UTILITIES LOCATES.
 FOR NON-TELEPHONE UTILITIES LOCATES.
 CALL 1 800 343-6000

ENGINEERING CONTACT
 HAYATI SAKAMOTO
 COLD TECHNOLOGIES, INC.
 707-688-8919

---Proprietary---
 Not for use or disclosure outside the AT&T companies except under written agreement.



VC CLLI SINKTSM
Cable Types IDF and ACCESS



CAUTION!
Unterminated optical connectors and fiber optic cables are hazardous. DO NOT VIEW with or without optical instruments or magnifiers.

CAUTION!
Request that all fiber optic cables be disconnected from cable to be worked on. Check fibers on unterminated connectors with infrared scope to assure systems are inactive before splicing.

REMARKS: MINIMUM STATIC BENDING RADIUS IS 5" Use Butt Splice Configuration. Fusion Splicing to be done Outside this Right-of-Way.

CONTRACTORS:
THE LOCATIONS OF EXISTING TELEPHONE UTILITIES ARE SHOWN AND SHOULD BE VERIFIED BY THE OWNER OR THE OPERATIVE UTILITIES COMPANY. CONTRACTORS SHALL BE RESPONSIBLE FOR VERIFYING THE LOCATION OF ALL UTILITIES. CONTRACTOR IS TO BE RESPONSIBLE FOR VERIFYING THE LOCATION OF ALL UTILITIES. FOR MORE INFORMATION CALL 1 800 545-6005

SPECIAL CIRCUITS	N	
6203	N	
FORWARDED PERMIT	N	
REQUIRED	N	
OPERATING RANGE OF JOB STEPS		
TASK	TO _____	
MFCR	822	
TRANSMISSION ZONE	CZ 0	
TAPER CODE	2404LA	
CAUTION HIGH VOLTAGE	AERIAL Y BURIED Y	
HIGHWAY PERMIT NO.		
UTILITY CO	CENT - CENTER POINT	
REP NAME		
REP TEL NO.	(713) 281-2222	
POLE CONTACTS	(+0) (-0)	
UTILITY CO		
REP NAME		
REP TEL NO.		
POLE CONTACTS	(+0) (-0)	
UTILITY CO		
REP NAME		
REP TEL NO.		
POLE CONTACTS	(+0) (-0)	
PROJECT NO	A000089	
TOT.PRINTS	PRINT NO. COVER	
NPA/NNX:	281-545 PRT:281545	
EXCH.	SMITHS&JAKE	
TAX DIST.	F0655	
GEO LOC.	W8545	
ENGR.	DH DRAWN EN	
TELEPHONE NO.	(713) 943-4927	
REC. REF.		
MAP REF.		
SCALE	NONE	
ISSUE DATE		
PROJ TITLE	LIGHTING-2404LA-DIST-3L	
REV. NUMBER		
DATE REV.		

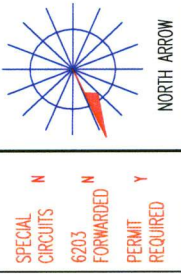

PSA 2404LA

ENGINEERING CONTACT
DAVID SAKANATO
GOLD TECHNOLOGIES, INC.
707-688-8919

Not for use or disclosure outside the A/E/C companies except under written agreement.

FORT BEND COUNTY NOTIFICATION

AT&T CONTRACT:
MGR-DSP PLING & ENG DESIGN
713-943-4927



SPECIAL CIRCUITS **N**
6203 **N**
FORWARDED **N**
PERMIT **Y**
REQUIRED **Y**

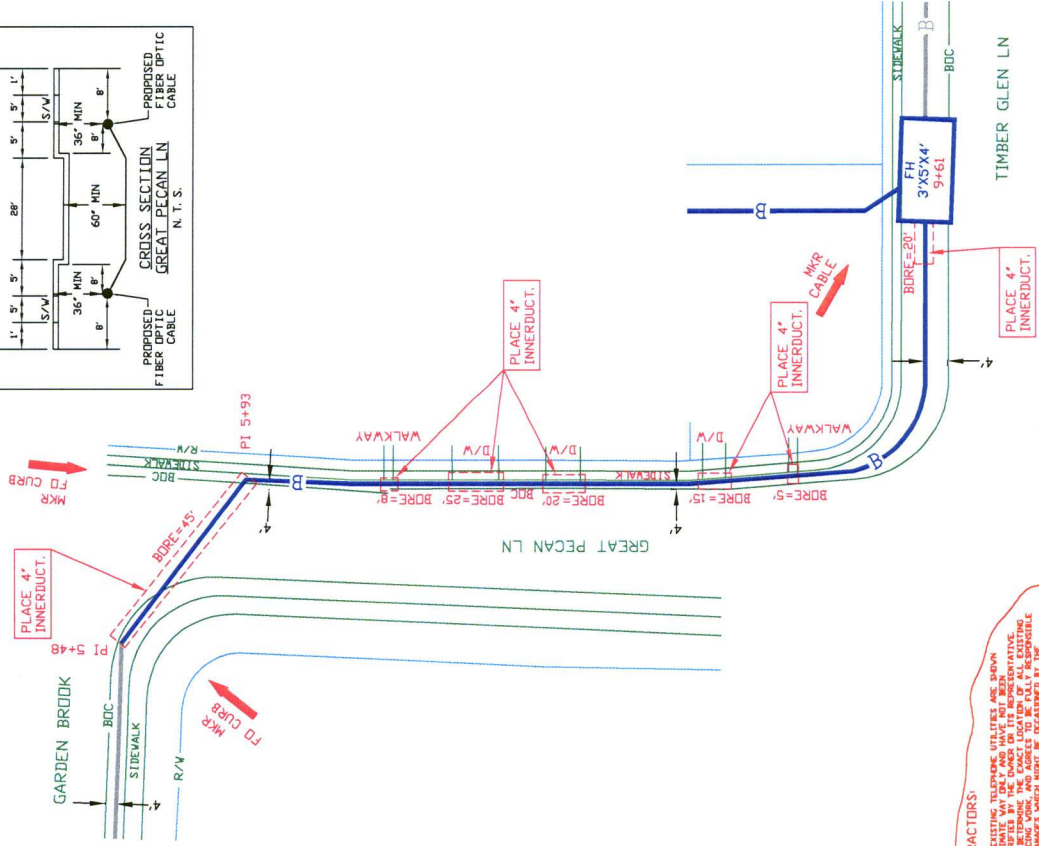
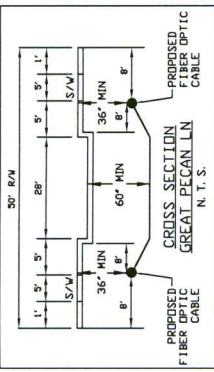
OPERATING RANGE OF JOB STEPS
TASK _____ TO _____
MFRC _____
TRANSMISSION ZONE
RZ 0 CZ 0 TAPER CODE
CAUTION HIGH VOLTAGE
KV 12.00 AERIAL **N** BURIED **Y**
HIGHWAY PERMIT NO. _____

UTILITY CO **CENT - CENTER POINT**
REP NAME _____
REP TEL NO. (713) 281-2222
POLE CONTACTS (+) 0 (-) 0
UTILITY CO _____
REP NAME _____
REP TEL NO. _____
POLE CONTACTS (+) 0 (-) 0
UTILITY CO _____
REP NAME _____
REP TEL NO. _____
POLE CONTACTS (+) 0 (-) 0

PROJECT NO **A002N89**

TOT.PRINTS 0 PRINT NO. 9
NPA/NNX: 281-345 PRT: 281545
EXCH. SMITHERS LAKE
TAX DIST. F0655
GEO LOC. W95545
ENGR. DH DRAWN EN
TELEPHONE NO. (713) 943-4927
REC. REF. _____
MAP REF. _____
SCALE **NONE**
ISSUE DATE _____
PROJ TITLE **LIGHTING-240414-DIST-SL**
REV. NUMBER _____
DATE REV. _____

ENGINEERING CONTACT
DAVID SAKANOTO
COLD TECHNOLOGIES, INC.
707-688-8919



CONTRACTORS:
THE LOCATIONS OF EXISTING UTILITIES ARE SHOWN
INDEPENDENTLY VERIFIED BY THE CONTRACTOR.
UTILITIES BEFORE CONSTRUCTION, AND SHALL BE FULLY RESPONSIBLE
CONTRACTOR'S FAILURE TO EXACTLY LOCATE AND PRESERVE ANY AND ALL UTILITIES.
FOR NON-TELEPHONE UTILITIES LOCATES
CALL 1 800 545-6005

Not for use or disclosure outside the AT&T companies except under written agreement.

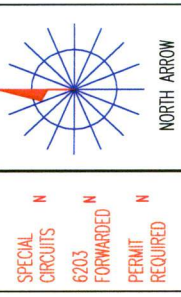
VC CLLI SMLTSSM
 Cable Types IDF and ACCESS

C A U T I O N I
 Unterminated optical connectors and fiber optic cables must be properly protected. DO NOT VIEW with or without optical instruments or magnifiers.

C A U T I O N I
 Request that all fiber optic cables be disconnected from cable to be worked on. Check fibers on unterminated connectors with infrared scope to assure systems are inactive before splicing.

REMARKS: MINIMUM STATIC BENDING RADIUS IS 5" Use Butt Splice Configuration. Fusion Splicing to be done Outside this Manhole.

CONTRACTORS:
 THE LOCATIONS OF EXISTING TELEPHONE UTILITIES ARE SHOWN APPROXIMATELY. VERIFY BY THE OWNER OR THE CONTRACTOR. THE CONTRACTOR SHALL BE RESPONSIBLE FOR VERIFYING THE LOCATION OF ALL UTILITIES. CONTRACTOR SHALL BE RESPONSIBLE FOR VERIFYING THE LOCATION OF ALL UTILITIES. EDR NON-TELEPHONE UTILITIES LOCATES CALL 1 800 545-6005



SPECIAL CIRCUITS 6203 FORWARDED PERMIT REQUIRED	N N N	NORTH ARROW
OPERATING RANGE OF JOB STEPS TASK _____ TO _____		
MFR: 822		
TRANSMISSION ZONE RZ 0 CZ 0 TAPER CODE 2404A		
CAUTION HIGH VOLTAGE KV 7.20 AERIAL Y BURIED Y		
HIGHWAY PERMIT NO.		
UTILITY CO: CENT - CENTER POINT REP NAME REP TEL NO: (713) 281-2222 POLE CONTACTS (+) 0 (-) 0		
UTILITY CO REP NAME REP TEL NO. POLE CONTACTS (+) 0 (-) 0		
UTILITY CO REP NAME REP TEL NO. POLE CONTACTS (+) 0 (-) 0		
PROJECT NO A003889		
TOT.PRINTS NPA/NNX: 281-245 EXCH. SMITHS LAKE TAX DIST. F0665 GEO LOC. W85645 ENGR. JH TELEPHONE NO. (713) 946-9827 REC. REF. MAP REF. SCALE NOK ISSUE DATE PROJ TITLE LIGHTGIG-2404LA-DIST-SL REV. NUMBER DATE REV.	PRINT NO. 0009 PRT: 281545 DRAWN EN	

PSA 2404LA

ENGINEERING CONTACT
 DAVID SAKAMOTO
 CCD TECHNOLOGIES, INC.
 707-688-8919

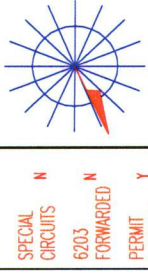
---Proprietary---
 Not for use or disclosure outside the A1S1 companies except under written agreement.

FORT BEND COUNTY NOTIFICATION

AT&T CONTACT:
MGR-DSP PLNG & ENG DESIGN
713-943-4927

LEGEND

- PROPOSED BURIED FIBER
- EXISTING BURIED CABLE
- BACK OF CURB
- RIGHT OF WAY
- POWER POLE



SPECIAL CIRCUITS N
6203 N
FORWARDED Y
PERMIT Y
REQUIRED

OPERATING RANGE OF JOB STEPS
TASK _____ TO _____
MFR _____

TRANSMISSION ZONE
RZ 0 CZ 0 TAPER CODE

CAUTION HIGH VOLTAGE
AERIAL N BURIED Y

HIGHWAY PERMIT NO.

Utility CO **CENT - CENTER POINT**
REP NAME
REP TEL NO. (713) 201-2222
POLE CONTACTS (+) 0 (-) 0

Utility CO
REP NAME
REP TEL NO.
POLE CONTACTS (+) 0 (-) 0

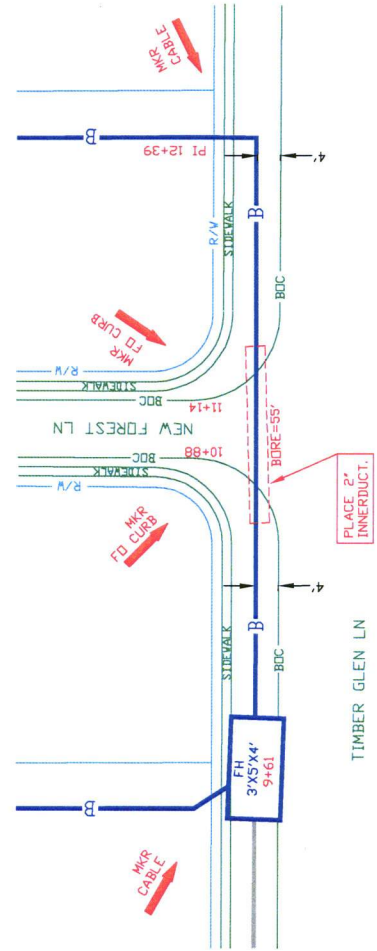
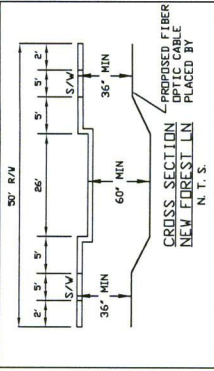
Utility CO
REP NAME
REP TEL NO.
POLE CONTACTS (+) 0 (-) 0

PROJECT NO **A003N89**

TOT. PRINTS 0 PRINT NO. 10
NPA/NNX: 201-545 PRT: 201545
EXCH. SMITHERS LAKE
TAX DIST. F0055
GEO LOC. W89545
ENGR. DH DRAWN EN
TELEPHONE NO. (713) 943-4927
REC. REF.
MAP REF.

SCALE **NONE**
ISSUE DATE
PROJ TITLE **LIGHTING-2404LA-DIST-3L**
REV. NUMBER
DATE REV.

ENGINEERING CONTACT
DAVID SAKAMOTO
COLD TECHNOLOGIES, INC.
707-688-8919



CONTRACTORS:
THE LOCATIONS OF EXISTING UTILITIES ARE SHOWN INDEPENDENTLY VERIFIED BY THE DROVER IN ITS REPRESENTATIVE CAPACITY. THE DROVER IS NOT RESPONSIBLE FOR THE LOCATION OF UTILITIES BEFORE CONSTRUCTION AND AGREES TO BE FULLY RESPONSIBLE FOR THE LOCATION OF UTILITIES BEFORE CONSTRUCTION. CONTRACTOR'S FAILURE TO EXACTLY LOCATE AND PRESERVE ANY AND ALL UTILITIES SHALL BE AT THE CONTRACTOR'S RISK. FOR NON-TELEPHONE LOCATIONS, CALL 1 800 545-6000

Not for use or disclosure outside the AT&T companies except under written agreement. --Proprietary--

VC CLLI SKIETSM
 Cable Types IDF and ACCESS


CAUTION!
 Unterminated optical connectors and active fibers may emit laser radiation. Do not look into fiber optic cables, instruments or equipment.

CAUTION!
 Request that all laser sources be turned off before work is performed on fiber optic cables. Check fibers on unterminated connectors with infrared scope to assure systems are inactive before splicing.

REMARKS: MINIMUM STATIC BENDING RADIUS IS 5" Use Butt Splice Configuration. Fusion Splicing to be done Outside this Manhole.

CONTRACTORS:
 THE USER SHALL BE RESPONSIBLE FOR THE PROPER INSTALLATION OF THE SYSTEM. THE CONTRACTOR SHALL BE RESPONSIBLE FOR THE PROPER INSTALLATION OF THE SYSTEM. THE USER SHALL BE RESPONSIBLE FOR THE PROPER INSTALLATION OF THE SYSTEM. FOR MORE INFORMATION, CONTACT THE USER. CALL 1 800 545-5005



		SPECIAL CIRCUITS 6203 FORWARDED PERMIT REQUIRED
OPERATING RANGE OF JOB STEPS TASK _____ TO _____		NORTH ARROW
MFCR 822	TRANSMISSION ZONE RZ 0 CZ 0 TAPER CODE 2404LA	
KV 7.20 CAUTION HIGH VOLTAGE BURIED Y APRIL Y	HIGHWAY PERMIT NO.	
Utility CO REP NAME REP TEL NO. 0713 207-2222 POLE CONTACTS (+) 0 (-) 0	Utility CO REP NAME REP TEL NO. POLE CONTACTS (+) 0 (-) 0	
Utility CO REP NAME REP TEL NO. POLE CONTACTS (+) 0 (-) 0	Utility CO REP NAME REP TEL NO. POLE CONTACTS (+) 0 (-) 0	
PROJECT NO 4003889		
TOT. PRINTS NPA/ANNX: 281-56 EXCH. SWITERSLAKE TAX DIST. F0655 GEO LOC. W89545 ENGR. TH TELEPHONE NO. (713) 943-4927 REC. REF. MAP REF. SCALE NONE ISSUE DATE PROJ TITLE LIGHTIG-2404LA-DIST-3L REV. NUMBER DATE REV.	PRINT NO. COVER PRT: 281545 DRAWN EN	

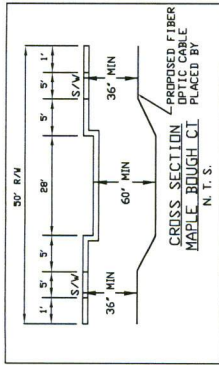
PSA 2404LA

ENGINEERING CONTACT
 C.C.L.D. TECHNOLOGIES, INC.
 767-688-8919

Not for use or disclosure outside the AISC companies except under written agreement.

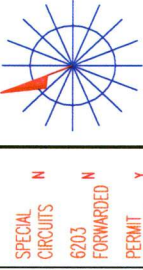
FORT BEND COUNTY NOTIFICATION

AT&T CONTACT:
DANNY HIGH
713-943-4927



LEGEND

- B — PROPOSED BURIED FIBER
- B — EXISTING BURIED CABLE
- BOC — BACK OF CURB
- R/W — RIGHT OF WAY
- X — POWER POLE



NORTH ARROW

OPERATING RANGE OF JOB STEPS

TASK _____ TO _____

MFCR

TRANSMISSION ZONE
RZ 0 CZ 0 TAPER CODE

CAUTION HIGH VOLTAGE
AERIAL N BURIED Y

HIGHWAY PERMIT NO.

UTILITY CO DENT - CENTER POINT
REP NAME
REP TEL NO. (713) 201-2222
POLE CONTACTS (+) 0 (-) 0

UTILITY CO
REP NAME
REP TEL NO.
POLE CONTACTS (+) 0 (-) 0

UTILITY CO
REP NAME
REP TEL NO.
POLE CONTACTS (+) 0 (-) 0

PROJECT NO A003N09

TOT. PRINTS 0 PRINT NO. 11

NPA/NNX: 281-545 PRT: 281545

EXCH. SMITHERS/AKE

TAX DIST. F0665

GEO LOC. 489545

ENGR. DH DRAWN EN

TELEPHONE NO. (713) 943-4927

REC. REF.

MAP REF.

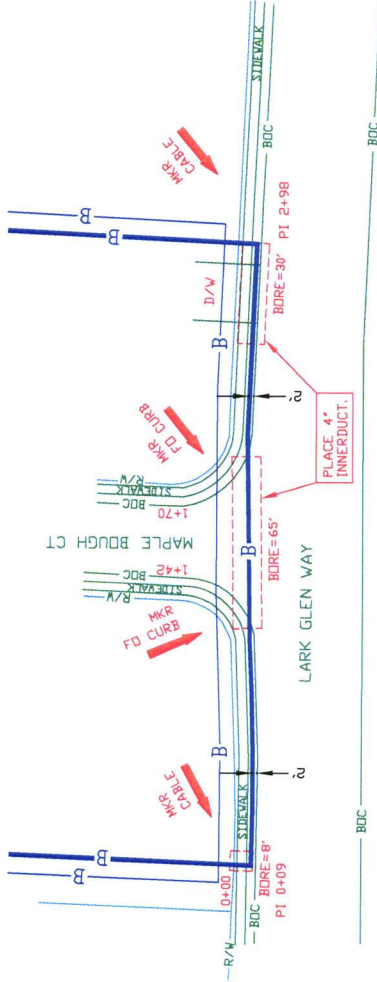
SCALE NONE

ISSUE DATE

PROJ TITLE LIGHTING-2404LA-DIST-3L

REV. NUMBER

DATE REV.



CONTRACTORS:
THE LUMBER INDUSTRIES TELEPHONE UTILITIES ARE BEING
INDEPENDENTLY VERIFIED BY THE POWER OF ITS REPRESENTATIVE.
THE CONTRACTOR'S RESPONSIBILITY IS TO BE FULLY RESPONSIBLE
UTILITIES BEFORE COMMENCING WORK, AND AGREE TO BE FULLY RESPONSIBLE
CONTRACTOR'S FAILURE TO EXACTLY LOCATE AND PRESERVE ANY AND ALL UTILITIES
FOR NON-TELEPHONE UTILITIES LOCATES
CALL 1 800 545-6005

ENGINEERING CONTACT
CCLD TECHNOLOGIES, INC.
707-688-8919

VC CLLI SMLKXSN
 Cable Types IDF and ACCESS



C A U T I O N I
 Unterminated optical connectors and fiber cables may emit laser radiation. Do not stare into fiber optic cables or instruments or magnifiers.


C A U T I O N I
 Request that all laser sources be disconnected from the system. Check fiber on terminated connectors with infrared scope to assure systems are inactive before splicing.

REMARKS: MINIMUM STATIC BENDING RADIUS IS 5" Use Butt Splice Configuration. Fusion Splicing to be done Outside this Manhole.

CONTRACTORS:
 THE LOCATIONS OF EXISTING TELEPHONE UTILITIES ARE SHOWN IN RED AND ARE TO BE MAINTAINED. ALL NEW UTILITIES TO BE INSTALLED SHALL BE SHOWN IN GREEN. THE EXISTING UTILITIES ARE TO BE MAINTAINED AND NOT REMOVED. CONTRACTORS SHALL BE RESPONSIBLE FOR VERIFYING THE LOCATION OF ALL UTILITIES. EDR: NON-TELEPHONE UTILITIES LOCATES. CALL 1 800 545-6005

SPECIAL CIRCUITS N
 6203 N
 FORWARDED N
 PERMIT REQUIRED N

NORTH ARROW



OPERATING RANGE OF JOB STEPS
 TASK _____ TO _____

MFR: 822

TRANSMISSION ZONE
 RZ 0 CZ 0 TAPER CODE 2404LA

CAUTION HIGH VOLTAGE
 AERIAL BURIED Y

KV 7.20

HIGHWAY PERMIT NO.

UTILITY CO CENT - CENTER POINT
 REP NAME
 REP TEL NO. (713) 201-2222
 POLE CONTACTS (+) 0 (-) 0

UTILITY CO
 REP NAME
 REP TEL NO.
 POLE CONTACTS (+) 0 (-) 0

UTILITY CO
 REP NAME
 REP TEL NO.
 POLE CONTACTS (+) 0 (-) 0

PROJECT NO A003889

TOT. PRINTS PRINT NO. COVER
 NPA/NNX: 281-545 PRT: 281545
 EXCH. SWITZERSLAKE
 TAX DIST. F0655
 GEO LOC. 489545
 ENGR. JH DRAWN EN
 TELEPHONE NO. (713) 943-4927

REC. REF.
 MAP REF.
 SCALE NONE
 ISSUE DATE

PROJ TITLE LIGHTING-2404LA-DIST-SL
 REV. NUMBER
 DATE REV.

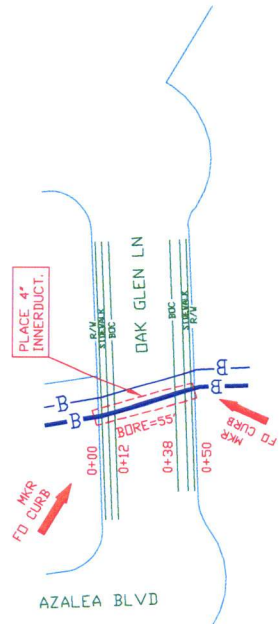
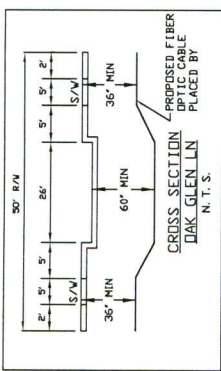

PSA 2404LA

ENGINEERING CONTACT
 DAVID SAKAMOTO
 CCID TECHNOLOGIES, INC.
 707-688-8919

Not for use or disclosure outside the ATEI companies except under written agreement.

FORT BEND COUNTY NOTIFICATION

AT&T CONTACT:
 MGR-DSP PLNG & ENG DESIGN
 713-943-4927



SPECIAL CIRCUITS	N	NORTH ARROW
6203 FORWARDED	N	
PERMIT REQUIRED	Y	
OPERATING RANGE OF JOB STEPS		
TASK	_____	TO _____
MTRC		
TRANSMISSION ZONE		
RZ	0	CZ 0 TAPER CODE
CAUTION HIGH VOLTAGE		
KV	12.00	AERIAL N BURIED Y
HIGHWAY PERMIT NO.		
Utility CO		
REP NAME	CENT - CENTER POINT	
REP TEL NO.	(713) 201-2222	
POLE CONTACTS	(+) 0 (-) 0	
Utility CO		
REP NAME		
REP TEL NO.		
POLE CONTACTS	(+) 0 (-) 0	
Utility CO		
REP NAME		
REP TEL NO.		
POLE CONTACTS	(+) 0 (-) 0	
PROJECT NO A003N89		
TOT.PRINTS 0 PRINT NO.13		
NPA/NNX: 201-56 PRT:201545		
EXCH. SMITHERSLAKE		
TAX DIST. F6655		
GEO LOC. W9565		
ENGR. JH DRAWN EN		
TELEPHONE NO. (713) 943-4927		
REC. REF.		
MAP REF.		
SCALE N/A		
ISSUE DATE		
PROJ TITLE LIGHTING-2004LA-DIST-SL		
REV. NUMBER		
DATE REV.		

ENGINEERING CONTACT
 DAVID SAKAMOTO
 COLD TECHNOLOGIES, INC
 707-688-8919

CONTRACTORS:
 THE USE OF THESE UTILITY LOCATES IS AN APPROXIMATE VALUE AND SHALL BE SOON INDEPENDENTLY VERIFIED BY THE OWNER OR THE REPRESENTATIVE UTILITIES BEFORE CONSTRUCTION WORK AND SHOULD BE FULLY RESPONSIBLE CONTRACTORS FAILURE TO EXACTLY LOCATE AND PRESERVE ANY AND ALL UTILITIES.
 FOR NON-TELEPHONE UTILITIES LOCATES
 CALL 1 800 545-6005

Not for use or disclosure outside the AT&T companies except under written agreement. --Proprietary--

VC CLLI SMLTKISM
 Cable Types IDF and ACCESS




CAUTION!
 Unterminated optical connectors and active fibers may emit laser radiation. Do not look into optical instruments or magnifiers.

CAUTION!
 Request that all laser sources be turned off before work is performed on Check fibers on unterminated connectors are inactive before splicing.

REMARKS: MINIMUM STATIC BENDING RADIUS IS 5" Use Butt Splice Configuration, Fusion Splicing to be done Outside this Manhole.

CONTRACTORS:
 THE CONTRACTOR SHALL BE RESPONSIBLE FOR OBTAINING ALL NECESSARY PERMITS AND APPROVALS FROM ALL AFFECTED AGENCIES AND UTILITIES. THE CONTRACTOR SHALL BE RESPONSIBLE FOR OBTAINING ALL NECESSARY PERMITS AND APPROVALS FROM ALL AFFECTED AGENCIES AND UTILITIES. THE CONTRACTOR SHALL BE RESPONSIBLE FOR OBTAINING ALL NECESSARY PERMITS AND APPROVALS FROM ALL AFFECTED AGENCIES AND UTILITIES. CALL 1 800 545-5005 LOCATES

 SPECIAL CIRCUITS 6203 FORWARDED PERMIT REQUIRED	NORTH ARROW
	OPERATING RANGE OF JOB STEPS TASK _____ TO _____
MFR: 822	TRANSMISSION ZONE RZ 0 CZ 0 TAPER CODE 2404LA
CAUTION HIGH VOLTAGE AERIAL Y BURIED Y	KV 7.20
HIGHWAY PERMIT NO.	Utility CO REP NAME REP TEL NO. (713) 201-2222 POLE CONTACTS (+) 0 (-) 0
Utility CO REP NAME REP TEL NO.	POLE CONTACTS (+) 0 (-) 0
Utility CO REP NAME REP TEL NO.	POLE CONTACTS (+) 0 (-) 0
PROJECT NO A003N89	TOT PRINTS PRINT NO. COVER NPA/NNX: 281-545 PRT: 281545 EXCH. SMITHERS/JAKE TAX DIST. F0655 GEO LOC. W8565 ENGR. JH TELEPHONE NO. (713) 943-4927 REC. REF. MAP REF. SCALE NONE ISSUE DATE PROJ TITLE LIGHTING-2404LA-DIST-SL REV. NUMBER DATE REV.

PSA 2404LA

ENGINEERING CONTACT
 COLD TECHNOLOGIES, INC.
 707-688-8919

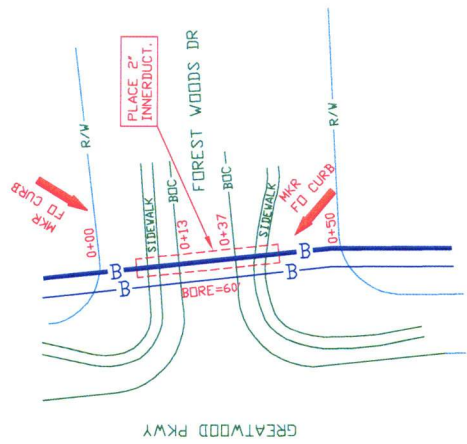
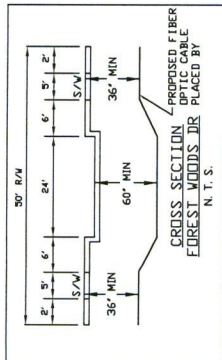
Not for use or disclosure outside the AET companies except under written agreement.

FORT BEND COUNTY NOTIFICATION

AT&T CONTACT:
DANNY HIGH
SMITHERSAKE & ENG DESIGN
713-943-4927

LEGEND

- PROPOSED BURIED FIBER
- EXISTING BURIED CABLE
- BACK OF CURB
- RIGHT OF WAY
- POWER POLE



CONTRACTORS:
THE LOCATIONS OF EXISTING TELEPHONE UTILITIES ARE SHOWN INDEPENDENTLY VERIFIED BY THE OWNER OR ITS REPRESENTATIVE. CONTRACTOR SHALL VERIFY THE LOCATION OF ALL UTILITIES PRIOR TO ANY CONSTRUCTION WORK, AND ACCEPTS TO BE FULLY RESPONSIBLE FOR ANY DAMAGE TO UTILITIES. CONTRACTOR'S FAILURE TO EXACTLY LOCATE AND PRESERVE ANY AND ALL UTILITIES PRIOR TO ANY CONSTRUCTION WORK IS AT HIS OWN RISK. CONTRACTOR SHALL BE RESPONSIBLE FOR EXCAVATING AND REPAIRING ANY UTILITIES DAMAGED BY HIS WORK. CALL 1 800 545-6005 FOR LOCATES.

Not for use or disclosure outside the AT&T companies except under written agreement. --Proprietary--

ENGINEERING CONTACT
CCLD TECHNOLOGIES, INC.
707-688-8919

SPECIAL CIRCUITS 6203 FORWARDED PERMIT REQUIRED	N N Y	
OPERATING RANGE OF JOB STEPS TASK _____ TO _____ MFR _____		
TRANSMISSION ZONE RZ 0 CZ 0 TAPER CODE		
CAUTION HIGH VOLTAGE KV 12.00 AERIAL N BURIED Y		
HIGHWAY PERMIT NO.		
Utility CO: CENT - CENTER POINT REP NAME REP TEL NO. (713) 201-2222 POLE CONTACTS (+) 0 (-) 0		
Utility CO REP NAME REP TEL NO. POLE CONTACTS (+) 0 (-) 0		
Utility CO REP NAME REP TEL NO. POLE CONTACTS (+) 0 (-) 0		
PROJECT NO A003N69		
TOT.PRINTS 0 PRINT NO. 12 NPA/NNX: 281-545 PRT:281545 EXCH. SMITHERSAKE TAX DIST. FG655 GEO LOC. 489545 ENGR. DH DRAWN EN TELEPHONE NO. (713) 943-4927 REC. REF. MAP REF. SCALE NONE ISSUE DATE PROJ TITLE LIGHTING-2404LA-DIST-SL REV. NUMBER DATE REV.		

VC-CLL1-SM-KTYSM
 Cable Types ID# and ACCESS



CAUTION!
 Unterminated optical connectors and active fibers may emit laser radiation. Use appropriate eye protection and instruments or magnifiers.

CAUTION!
 Request that all laser sources be turned off and that all active fibers be checked with infrared scope to assure systems are inactive before splicing.

REMARKS: MINIMUM STATIC BENDING RADIUS IS 5' Use Butt Splice Configuration, Fusion Splicing, to be done Outside this manhole.

CONTRACTORS:
 THE USER ASSUMES ALL RESPONSIBILITY FOR THE ACCURACY OF THE INFORMATION CONTAINED HEREIN. THE USER SHALL BE RESPONSIBLE FOR OBTAINING ALL NECESSARY PERMITS AND FOR VERIFYING THE LOCATION OF ALL UTILITIES. CONTRACTORS SHALL BE RESPONSIBLE FOR VERIFYING THE LOCATION OF ALL UTILITIES. AS WORK PROGRES TO EXISTING UTILITIES LOCATIONS FOR NON-CALL 1 800 545-6005

ENGINEERING CONTACT
 COLD TECHNOLOGIES, INC.
 707-688-8919

SPECIAL CIRCUITS 6203 FORWARDED PERMIT REQUIRED	N N N NORTH ARROW
OPERATING RANGE OF JOB STEPS TASK TO _____	
MTRC 822	
TRANSMISSION ZONE RZ 0 CZ 0 TAPER CODE 204LA	
CAUTION HIGH VOLTAGE KV 7.20 AERIAL 1 BURIED 1	
HIGHWAY PERMIT NO.	
Utility CO CEM - CENTER POINT REP NAME REP TEL NO. (713) 207-2222 POLE CONTACTS (+) 0 (-) 0	
Utility CO REP NAME REP TEL NO. POLE CONTACTS (+) 0 (-) 0	
Utility CO REP NAME REP TEL NO. POLE CONTACTS (+) 0 (-) 0	
PROJECT NO A003N89	
TOT. PRINTS NPA/NNX: 281-545 PRT: 281545	PRINT NO. OWNER
EXCH. SMITHERS AVE	
TAX DIST. F0655	
GEO LOC. 483545	
ENGR. DH	DRAWN EN
TELEPHONE NO. (713) 943-4927	
REC. REF.	
MAP REF.	
SCALE NONE	
ISSUE DATE	
PROJ TITLE LIGHTING-2404LA-DIST-SL	
REV. NUMBER	
DATE REV.	

PSA 2404LA

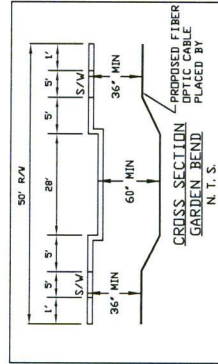
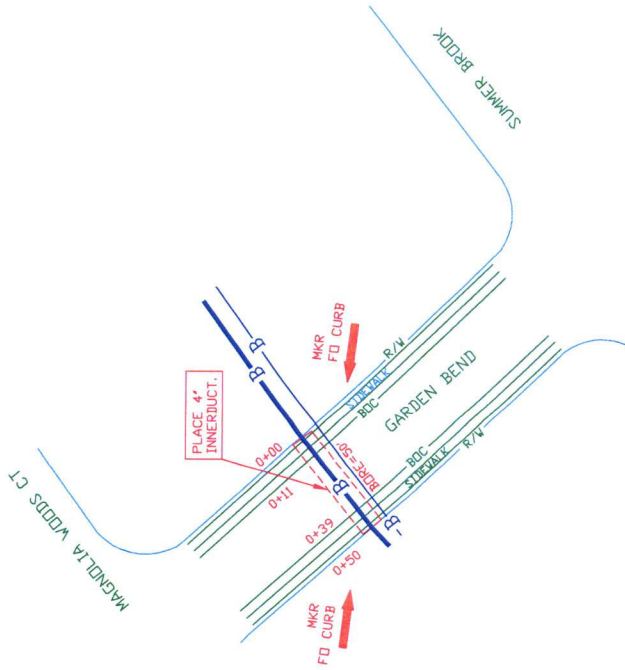
Not for use or disclosure outside the ATEI companies except under written agreement.

FORT BEND COUNTY NOTIFICATION

AT&T CONTACT:
DANNY HIGH
713-943-4927

LEGEND

	PROPOSED BURIED FIBER
	EXISTING BURIED CABLE
	BACK OF CURB
	RIGHT OF WAY
	POWER POLE



CONTRACTORS:
THE LOCATIONS OF EXISTING TELEPHONE UTILITIES ARE SHOWN INDEPENDENTLY VERIFIED BY THE OWNER OR ITS REPRESENTATIVE. THE CONTRACTOR SHALL BE RESPONSIBLE FOR VERIFYING THE LOCATION OF ALL UTILITIES BEFORE ANY CONSTRUCTION WORK IS BEGUN. THE CONTRACTOR SHALL BE RESPONSIBLE FOR VERIFYING THE LOCATION OF ALL UTILITIES BEFORE ANY CONSTRUCTION WORK IS BEGUN. THE CONTRACTOR SHALL BE RESPONSIBLE FOR VERIFYING THE LOCATION OF ALL UTILITIES BEFORE ANY CONSTRUCTION WORK IS BEGUN. CALL 1 800 543-6005

Not for use or disclosure outside the AT&T companies except under written agreement. --Proprietary--

SPECIAL CIRCUITS	N	<p>NORTH ARROW</p>
6203	N	
FORWARDED PERMIT	Y	
REQUIRED		
OPERATING RANGE OF JOB STEPS		
TASK	TO _____	
MFR		
TRANSMISSION ZONE		
RZ	CZ 0 TAPER CODE	
CAUTION HIGH VOLTAGE		
KV	AERIAL N BURIED Y	
HIGHWAY PERMIT NO.		
Utility CO	CENT - CENTER POINT	
REP NAME		
REP TEL NO.	(713) 201-2222	
POLE CONTACTS	(+)-0 (-)-0	
Utility CO		
REP NAME		
REP TEL NO.		
POLE CONTACTS	(+)-0 (-)-0	
Utility CO		
REP NAME		
REP TEL NO.		
POLE CONTACTS	(+)-0 (-)-0	
PROJECT NO A003N89		
TOT.PRINTS	0	PRINT NO.14
NPA/NNX:	281-565	PRT:281545
EXCH.	SWITHERSLAKE	
TAX DIST.	FG655	
GEO LOC.	W85945	
ENGR.	JH	
TELEPHONE NO.	(713) 943-4927	
REC. REF.		
MAP REF.		
SCALE	NONE	
ISSUE DATE		
PROJ TITLE	LIGHTING-2404A-01ST-SL	
REV. NUMBER		
DATE REV.		

ENGINEERING CONTACT
CCLD TECHNOLOGIES, INC.
707-688-8919