

**REVIEW BY FORT BEND COUNTY COMMISSIONERS COURT**

On this 25th day of August, 2015, Commissioners Court came on to be heard and reviewed the accompanying notice of AT&T Texas

Job Location Farmer Rd. Richmond, TX 77406

Date 8/10/2015 Bond No. CH1-001686693-01, Permit No. 2015-2261 to make use of certain Fort Bend County property subject to, "A Revised Order Regulating the Laying, Construction, Maintenance, and Repair of Buried Cables, Conduits, and Pole Lines, In, Under, Across or Along Roads, Streets, Highways, and Drainage Ditches in Fort Bend County, Texas, Under the Jurisdiction of the Commissioners Court of Fort Bend County, Texas," as passed by the Commissioners Court of Fort Bend County, Texas the 3rd day of August, 1987, recorded in Volume \_\_\_\_\_ of the Minutes of the Commissioners Court of Fort Bend County, Texas, to the extent that such order is not inconsistent with Article 1436a, Vernon's Texas Civil Statutes. Upon Motion of Commissioner Meyers, seconded by Commissioner Merrison, duly put and carried, it is ORDERED, ADJUDGED AND DECREED that said notice of said above purpose is hereby acknowledged by the Commissioners Court of Fort Bend County, Texas, and that said notice be placed on record according to the regulation order thereof.

Notes:

1. Evidence of review by the Commissioners Court must be kept on the job site and failure to do so constitutes grounds for job shutdown.
2. Written notices are required:
  - a. 48 hours in advance of construction start up, and
  - b. when construction is completed and ready for final inspection
 Mail notices to: Permit Administrator  
 Fort Bend County Engineering  
 301 Jackson Street  
 Richmond, Texas 77469  
 281-633-7500
3. This permit expires one (1) year from date of permit if construction has not commenced.

By: [Signature]  
County Engineer

By: N/A  
Drainage District Engineer/Manager

Presented to Commissioners Court and approved.  
Recorded in Volume 8-25-15  
Minutes of Commissioners Court

Clerk of Commissioners Court  
By: [Signature]  
Deputy



NOTICE OF PROPOSED CABLE, CONDUIT AND/OR POLE LINE ACTIVITY  
IN, UNDER, ACROSS OR ALONG ROADS, STREETS, HIGHWAYS AND DRAINAGE DITCHES  
IN FORT BEND COUNTY

APPLICANT'S JOB NO. A007ECY  
 PERMIT NO. \_\_\_\_\_ PCT. NO. \_\_\_\_\_  
 BOND NO. \_\_\_\_\_

FORMAL NOTICE IS HEREBY GIVEN THAT AT&T Texas  
 PROPOSES TO LAY, CONSTRUCT, MAINTAIN AND/OR REPAIR CABLE, CONDUIT AND/OR POLE LINE, IN, UNDER, ACROSS, OR  
 ALONG ROADS, STREETS, HIGHWAYS AND DRAINAGE DITCHES IN FORT BEND COUNTY, AS FOLLOWS:

IN, UNDER, OR ACROSS ROADS AND/OR DRAINAGE DITCHES

ROAD OR DITCH NAME	DISTANCE & DIRECTION FROM NEAREST INTERSECTION	LENGTH OF CROSSING	TYPE OF CONSTRUCTION			
			BORED	JACKED	DRIVEN	CASE
FARMER RD	SOUTHEAST CORNER @ MASON RD	120'	X			

ALONG ROADS AND/OR DRAINAGE DITCHES

ROAD OR DITCH NAME	DISTANCE & DIRECTION FROM NEAREST INTERSECTION	TO	DISTANCE
FARMER RD	NORTH R/W FROM BORE LOCATION TO NEW FIBER HANDHOLE	NEW FIBER HANDHOLE	100'

GENERAL DESCRIPTION

SEE ATTACHMENTS.

THE LOCATION AND DESCRIPTION OF THE PROPOSED INSTALLATION AND APPURTENANCES IS MORE FULLY SHOWN ON THE ATTACHED DETAIL DRAWINGS. THE LAYING, CONSTRUCTION, MAINTENANCE AND/OR REPAIR OF THE PROPOSED INSTALLATION SHALL BE SUBJECT TO "A REVISED ORDER REGULATING THE LAYING, CONSTRUCTION, MAINTENANCE AND/OR REPAIR OF CABLES, CONDUITS, AND/OR POLE LINES, IN, UNDER, ACROSS, OR ALONG ROADS, STREETS, HIGHWAYS AND DRAINAGE DITCHES IN FORT BEND COUNTY, TEXAS, UNDER THE JURISDICTION OF THE COMMISSIONERS COURT OF FORT BEND COUNTY, TEXAS" AS PASSED BY COMMISSIONERS COURT OF FORT BEND COUNTY, TEXAS, DATED THE 3RD DAY OF AUGUST, 1987, RECORDED IN VOLUME 639 OF THE MINUTES OF THE COMMISSIONERS COURT OF FORT BEND COUNTY, TEXAS.

WRITTEN NOTICES ARE REQUIRED: 1) 48 HOURS IN ADVANCE OF START OF CONSTRUCTION AND 2) WHEN CONSTRUCTION IS COMPLETE AND READY FOR FINAL INSPECTION.

MAIL TO: PERMIT ADMINISTRATOR/FORT BEND COUNTY ENGINEERING  
 301 JACKSON ST, RICHMOND, TEXAS 77469-3108

VIOLATION OF REQUIREMENTS SHALL CONSTITUTE GROUNDS FOR JOB SHUT DOWN.

COMPANY NAME: AT&T Texas  
 \_\_\_\_\_  
 AGENT AND/OR OWNER

(SIGNATURE)  
 NAME & TITLE: MIKE BROUSSARD, MGR OSP ENG & PLNG DESIGN  
 \_\_\_\_\_  
 (PLEASE PRINT)

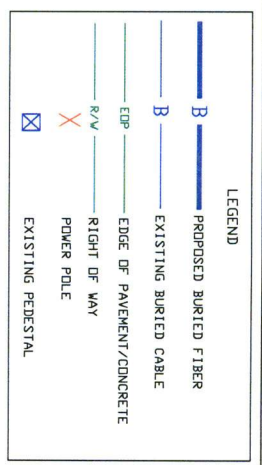
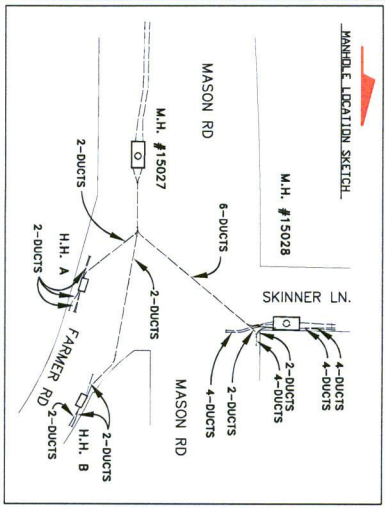
DATE: 08/10/2015

ADDRESS: 1110 LOUISE, 1ST FLOOR  
 \_\_\_\_\_  
 (STREET/P.O.BOX)  
ROSENBERG TEXAS 77471  
 CITY STATE ZIP

TELEPHONE NO: 281 341-4312  
 \_\_\_\_\_  
 (ACCESSIBLE 24 HRS/DAY, 7 DAYS/WEEK)

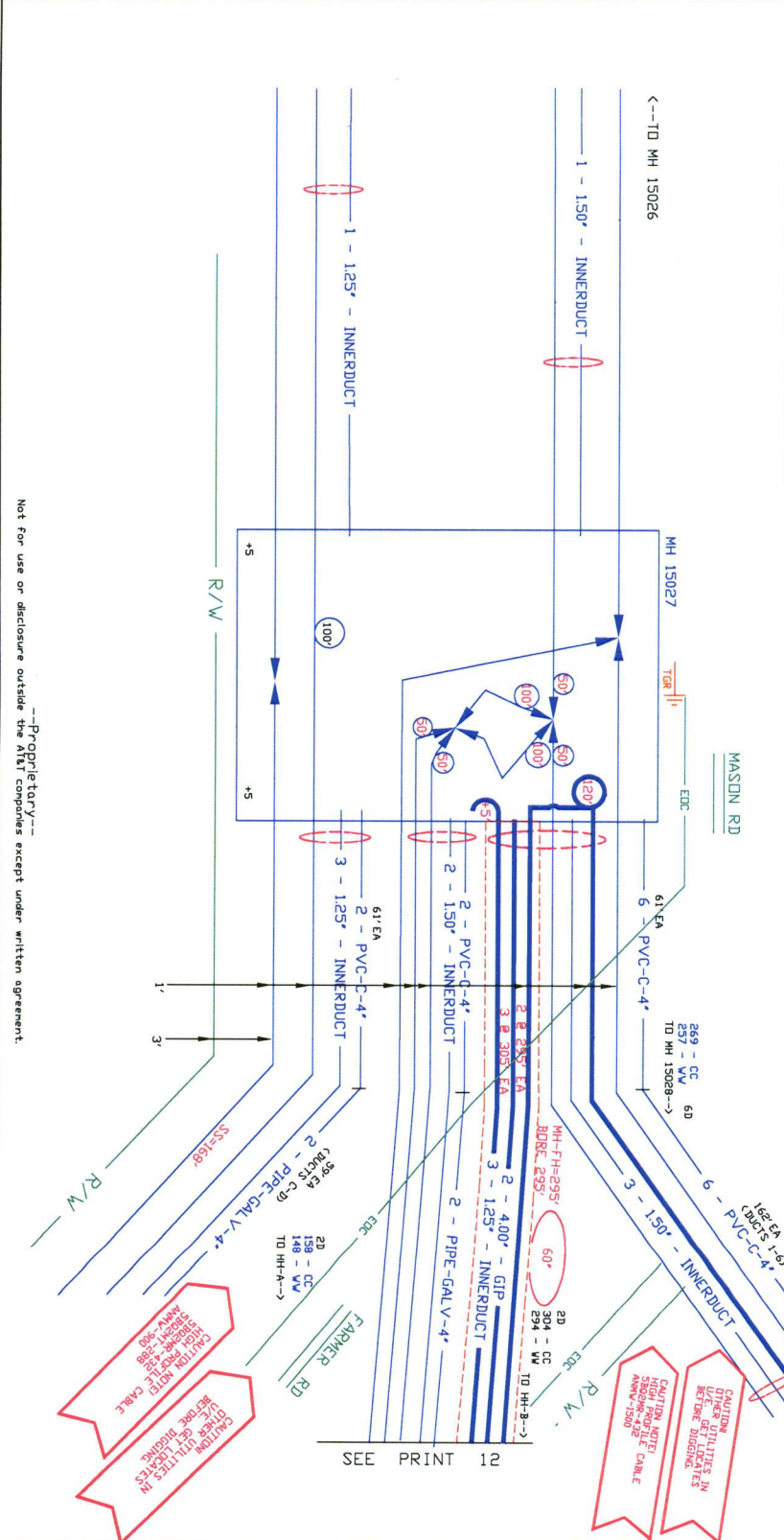
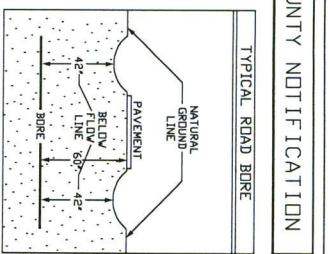
EMAIL ADDRESS: mb2759@att.com

FM-HOMP00/FORMS/FTBENDCTY



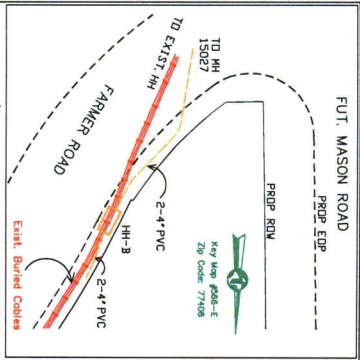
**FORT BEND COUNTY NOTIFICATION**

ALIT CONTACT:  
 MIKE ARBORETTARD  
 281-341-4316



<b>SPECIAL CIRCUITS</b> 6203 FORWARDED PERMIT REQUIRED N			
<b>OPERATING RANGE OF JOB STEPS</b> TASK _____ TO _____			
<b>TRANSMISSION ZONE</b> RZ 0 CZ 0 TAPER CODE 321403			
<b>CAUTION HIGH VOLTAGE BURIED</b> KV 13.00 AERIAL 1			
<b>UTILITY CO</b> CNL - KEMPER POWER <b>REP NAME</b> _____ <b>REP TEL NO.</b> _____ <b>POLE CONTACTS (+) 0 (-) 0</b>			
<b>UTILITY CO</b> _____ <b>REP NAME</b> _____ <b>REP TEL NO.</b> _____ <b>POLE CONTACTS (+) 0 (-) 0</b>			
<b>PROJECT NO</b> A007CV <b>PRINT NO.</b> 11 <b>PRINT NO.</b> 12 <b>NPA/NNX:</b> 281-222 PRT:281222 <b>EXCH.</b> RICH-RIDE <b>TAX DIST.</b> F0009 <b>GEO LOC.</b> W99232 <b>ENGR.</b> JH DRAWN JW <b>TELEPHONE NO.</b> (281) 341-4312 <b>REC. REF.</b> & 232-280-33 <b>MAP REF.</b> 566E <b>SCALE</b> NDK <b>ISSUE DATE</b> _____ <b>PROJ TITLE</b> R15206 FIBER RELIEF <b>REV. NUMBER</b> _____ <b>DATE REV.</b> _____			

Not for use or disclosure outside the AITL companies except under written agreement.

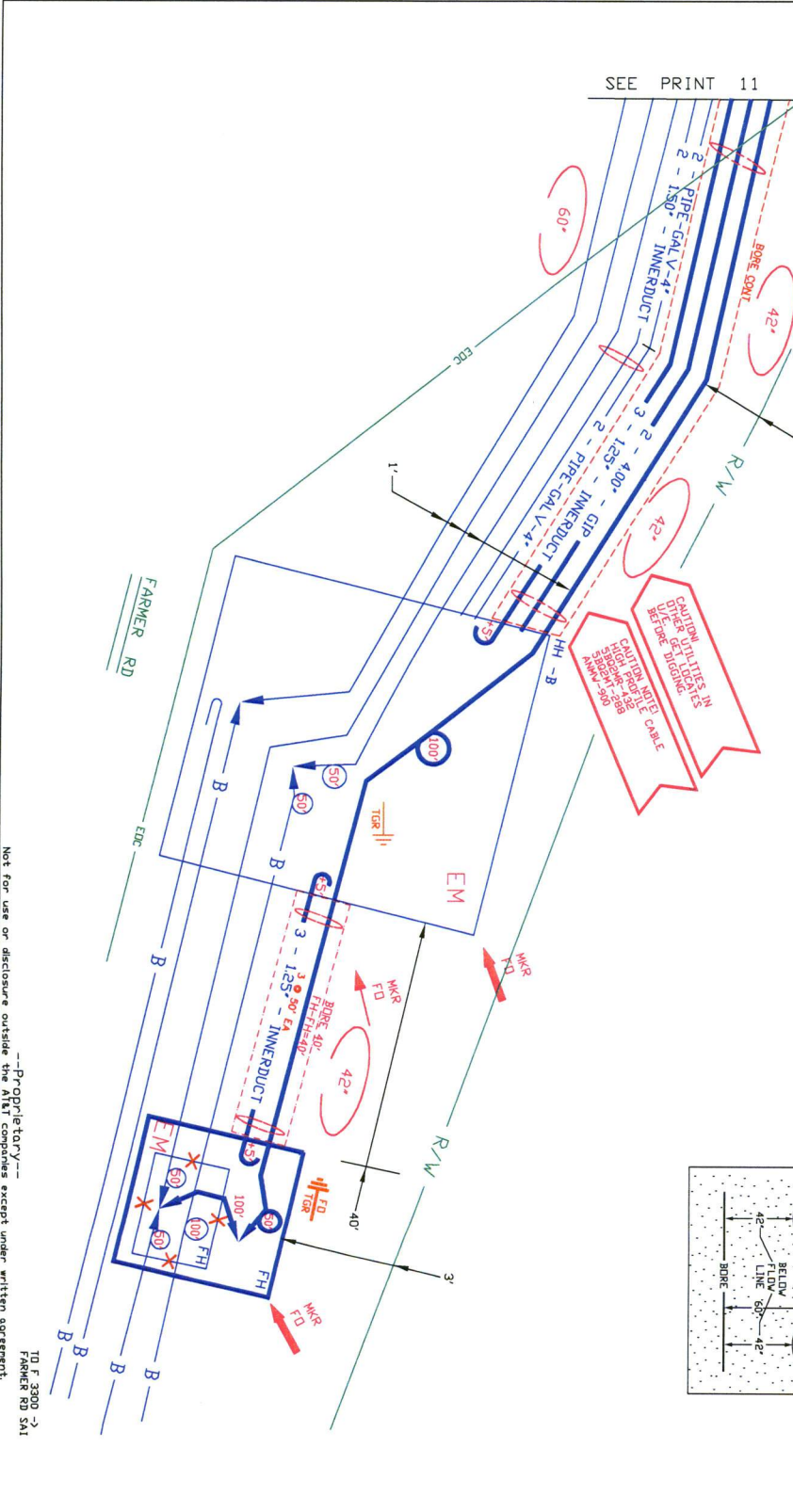
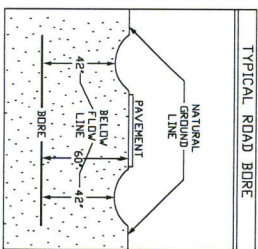


**LEGEND**

	PROPOSED BURIED FIBER
	EXISTING BURIED CABLE
	EDGE OF PAVEMENT/CONCRETE
	R/W
	RIGHT OF WAY
	POWER POLE
	EXISTING PEDESTAL

**FORT BEND COUNTY NOTIFICATION**

AT&T CONTACT:  
 MIKE ROBERTS/STARD  
 281-341-4312  
 ENG. DESIGN



<b>SPECIAL CIRCUITS</b>	N	
<b>6203 FORWARDED</b>	N	
<b>PERMIT REQUIRED</b>	N	
<b>OPERATING RANGE OF JOB STEPS</b>	TO	
<b>TRANSMISSION ZONE</b>	RZ 0 CZ 0	
<b>CAUTION HIGH VOLTAGE</b>	KV 13.00	
<b>UTILITY CO</b>	GEN - CENTER ROW	
<b>REP NAME</b>		
<b>REP TEL NO.</b>		
<b>POLE CONTACTS (+) 0 (-) 0</b>		
<b>PROJECT NO</b>	AD07CY	
<b>TO: PRINTS</b>	12	<b>PRINT NO.</b> 12
<b>NPA/NNX:</b>	281-282	<b>PRT:</b> 281232
<b>EXCH:</b>	RICH-RDSE	
<b>TAX DIST.</b>	16009	
<b>GEO LOC.</b>	809232	
<b>ENGR:</b>	MB	<b>DRAWN BY</b>
<b>TELEPHONE NO.</b>	(281) 341-4312	
<b>REC. REF.</b>	232-280-334	
<b>MAP REF.</b>	564E	
<b>SCALE</b>	1/4\"/>	

Not for use or disclosure outside the AT&T companies except under written agreement.  
 --Proprietary--  
 TO F 3300 ->  
 FARMER RD 5A1