

**REVIEW BY FORT BEND COUNTY COMMISSIONERS COURT**

On this 25th day of August, 2015, Commissioners Court came on to be heard and reviewed the accompanying notice of Property Acquisition Services, LLC. on behalf of AT&T Job Location Bellaire Blvd, Houston, TX 77406 Date 8/4/2015 Bond No. CH1-001686693-01, Permit No. 2015-2158 to make use of certain Fort Bend County property subject to, "A Revised Order Regulating the Laying, Construction, Maintenance, and Repair of Buried Cables, Conduits, and Pole Lines, In, Under, Across or Along Roads, Streets, Highways, and Drainage Ditches in Fort Bend County, Texas, Under the Jurisdiction of the Commissioners Court of Fort Bend County, Texas," as passed by the Commissioners Court of Fort Bend County, Texas the 3rd day of August, 1987, recorded in Volume \_\_\_\_\_ of the Minutes of the Commissioners Court of Fort Bend County, Texas, to the extent that such order is not inconsistent with Article 1436a, Vernon's Texas Civil Statutes. Upon Motion of Commissioner Meyers, seconded by Commissioner Morrison, duly put and carried, it is ORDERED, ADJUDGED AND DECREED that said notice of said above purpose is hereby acknowledged by the Commissioners Court of Fort Bend County, Texas, and that said notice be placed on record according to the regulation order thereof.

Notes:

1. Evidence of review by the Commissioners Court must be kept on the job site and failure to do so constitutes grounds for job shutdown.
2. Written notices are required:
  - a. 48 hours in advance of construction start up, and
  - b. when construction is completed and ready for final inspection
 Mail notices to: Permit Administrator  
 Fort Bend County Engineering  
 301 Jackson Street  
 Richmond, Texas 77469  
 281-633-7500
3. This permit expires one (1) year from date of permit if construction has not commenced.

By: \_\_\_\_\_

County Engineer

N/A

By: \_\_\_\_\_

Drainage District Engineer/Manager

Presented to Commissioners Court and approved.

Recorded in Volume

8-25-15  
Minutes of Commissioners Court

Clerk of Commissioners Court

By: \_\_\_\_\_

Deputy

# County of Fort Bend

Engineering Department

301 Jackson Street  
Richmond, Texas 77469

Johnny Ortega  
Permit Administrator

Phone: (281) 633-7500

## Permit Application Review Form For Cable, Conduit, and Pole Line Activity In Fort Bend County

Permit No. 2015-2158

The following "Notice of Proposed Cable, Conduit, and/or Pole Line activity in Fort Bend County" and accompanying attachments have been reviewed and the notice conforms to appropriate regulations set by Commissioner's Court of Fort Bend County, Texas.

- (1) Complete Application Form:
- a. Name of road, street, and/or drainage ditch affected.
  - b. Vicinity map showing course of directions
  - c. Plans and specifications
- (2) Bond:
- District Attorney, approval when applicable.
- Perpetual bond currently posted.
- No: CH1-001686693-01
- Amount: \$25,000.00
- Performance bond submitted.
- No:
- Amount:
- Cashier's Check
- No:
- Amount:
- (3) Verbal permission given for emergencies, to start construction before approved in Commissioner's Court.

\_\_\_\_\_  
Precinct Engineer Acknowledgment \_\_\_\_\_  
Date

\_\_\_\_\_  
Precinct Commissioner Acknowledgment \_\_\_\_\_  
Date

(4)  
Drainage District Approval when applicable

**We have reviewed this project and agree it meets minimum requirements.**

 CFM

\_\_\_\_\_  
Johnny Ortega CFM/Permit Administrator

08/17/2015

\_\_\_\_\_  
Date



<b>SPECIAL CIRCUITS</b>	N
6203	N
<b>FORWARDED PERMIT</b>	Y
<b>REQUIRED</b>	Y

OPERATING RANGE OF JOB STEPS  
 TASK \_\_\_\_\_ TO \_\_\_\_\_  
 MFRC \_\_\_\_\_

TRANSMISSION ZONE  
 RZ 0 CZ 9 TAPER CODE 46012

CAUTION HIGH VOLTAGE BURIED  
 KV 1.20 AERIAL Y

HIGHWAY PERMIT NO.

UTILITY CO. CHH - CHHIER FOUND  
 REP. NAME  
 REP. TEL. NO.  
 POLE CONTACTS (+) 0 (-) 0

UTILITY CO.  
 REP. NAME  
 REP. TEL. NO.  
 POLE CONTACTS (+) 0 (-) 0

UTILITY CO.  
 REP. NAME  
 REP. TEL. NO.  
 POLE CONTACTS (+) 0 (-) 0

PROJECT NO. A10180H

TOT. PRINTS 105 PRINT NO. 104  
 NPA/ANNX: 281-278 PRT: 281232

EXCH. RICH-RDSE  
 TAX DIST. 11009

GEO. LOC. W99232  
 ENGR. NR DRAWN/KF

TELEPHONE NO. (281) 341-4312  
 REC. REF. 225-280-31

MAP REF.  
 SCALE NONE

ISSUE DATE 01/31/2015  
 PROJ. TITLE 18012-FR- W99232-RD1114

REV. NUMBER 1  
 DATE REV. 08/02/2015

Not for use or disclosure outside the AET companies except under written agreement.  
 --Proprietary--

**SPECIAL CIRCUITS**  
6203  
FORWARDED  
PERMIT REQUIRED

**NORTH ARROW**

OPERATING RANGE OF JOB STEPS  
TASK \_\_\_\_\_ TO \_\_\_\_\_

MFR: \_\_\_\_\_

TRANSMISSION ZONE  
TAPER CODE  
RZ 0 CZ 9

CAUTION HIGH VOLTAGE  
AERIAL Y BURIED Y

HIGHWAY PERMIT NO. \_\_\_\_\_

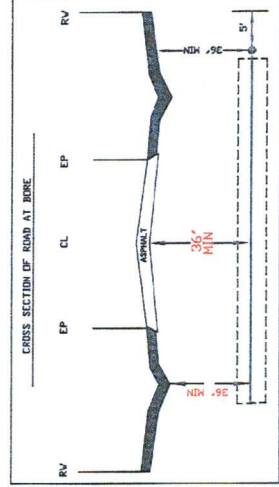
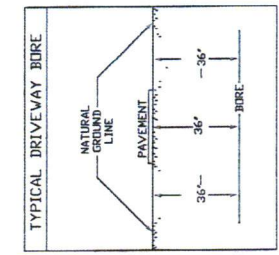
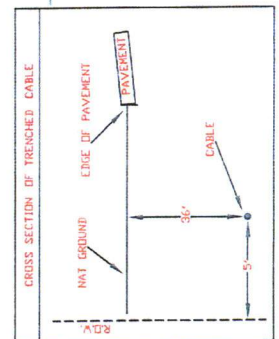
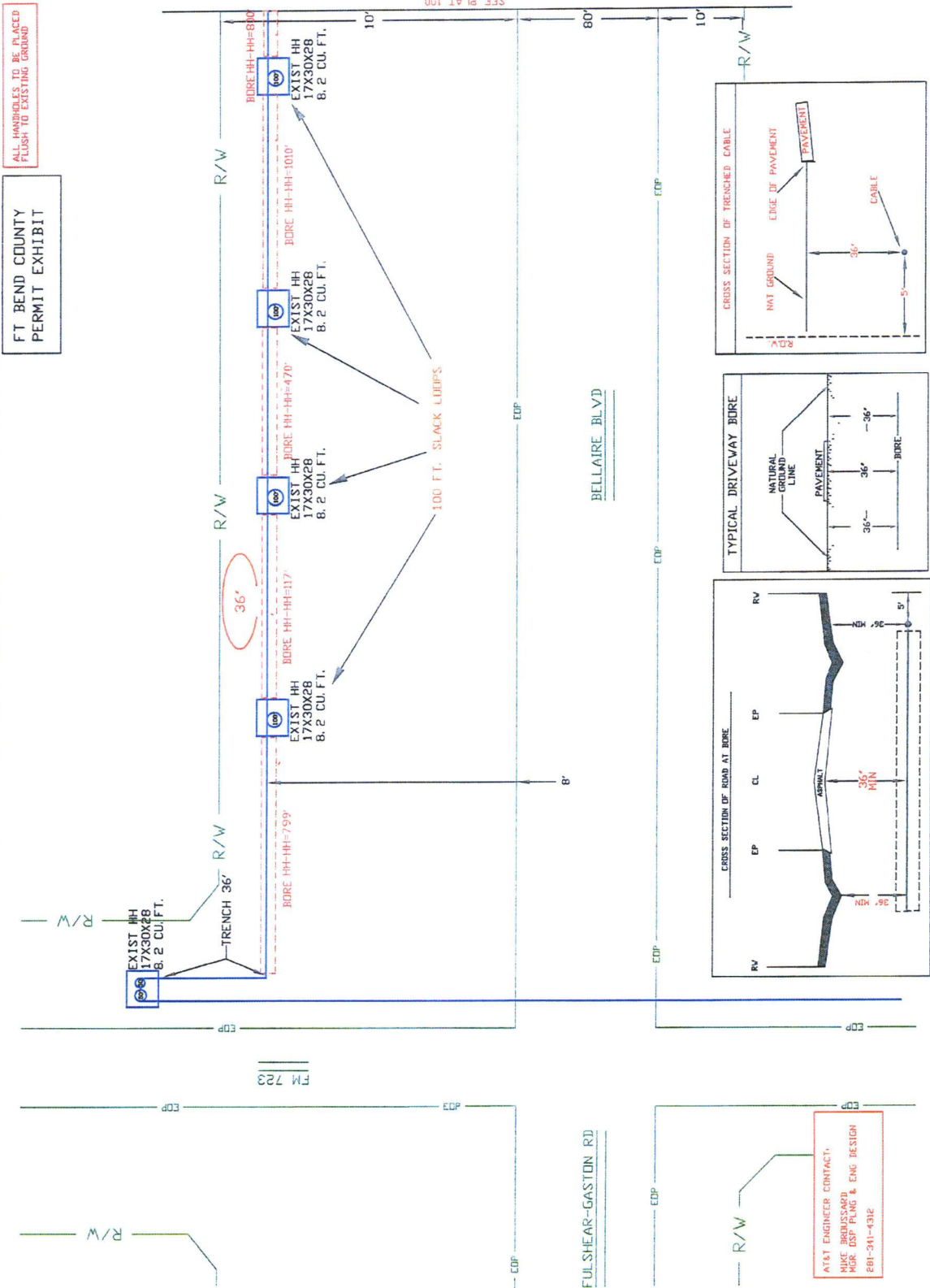
UTILITY CO. **CON - CENTER POINT**  
REP NAME \_\_\_\_\_  
REP TEL NO. \_\_\_\_\_  
POLE CONTACTS (+) 0 (-) 0

UTILITY CO. \_\_\_\_\_  
REP NAME \_\_\_\_\_  
REP TEL NO. \_\_\_\_\_  
POLE CONTACTS (+) 0 (-) 0

UTILITY CO. \_\_\_\_\_  
REP NAME \_\_\_\_\_  
REP TEL NO. \_\_\_\_\_  
POLE CONTACTS (+) 0 (-) 0

**PROJECT NO. A00180H**


TOT. PRINTS 105 PRINT NO. 99  
NPA/NNX: 201-222 PRT: 201232  
EXCH: RICH-RDSE  
TAX DIST. T0089  
GEO LOC. W99232  
ENGR. NB DRAWN BY  
TELEPHONE NO. (281) 341-4312  
REC. REF. 225-200-31  
MAP REF. \_\_\_\_\_  
SCALE NONE  
ISSUE DATE 07/31/2015  
PROJ TITLE R0012-FIR- W99232-R0011.4  
REV. NUMBER \_\_\_\_\_  
DATE REV. \_\_\_\_\_



AT&T ENGINEER CONTACT:  
MIKE BRIDGES  
MIKE BRIDGES  
201-311-4312

Not For use or disclosure outside the AT&T companies except under written agreement.

---Proprietary---



SPECIAL CIRCUITS N  
6203 N  
FORWARDED N  
PERMIT REQUIRED Y

OPERATING RANGE OF JOB STEPS  
TASK \_\_\_\_\_ TO \_\_\_\_\_

MFRZ  
TRANSMISSION ZONE  
RZ 0 CZ 9 TAPER CODE 4600Y

CAUTION HIGH VOLTAGE  
KV 1.20 AERIAL Y BURIED Y

HIGHWAY PERMIT NO.

UTILITY CO  
REP NAME  
REP TEL NO.  
POLE CONTACTS (+) 0 (-) 0

UTILITY CO  
REP NAME  
REP TEL NO.  
POLE CONTACTS (+) 0 (-) 0

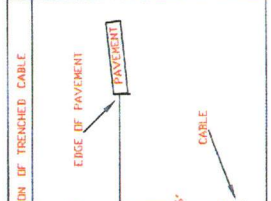


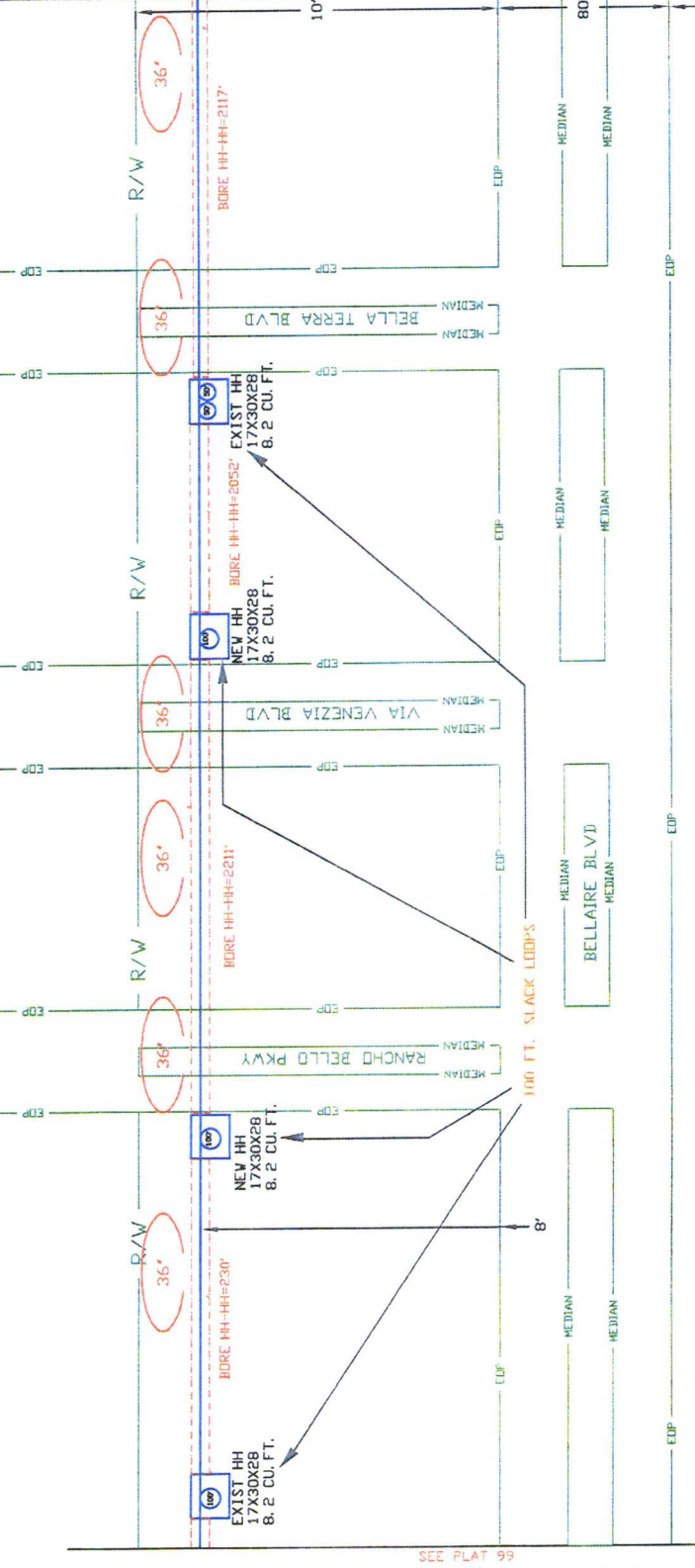
UTILITY CO  
REP NAME  
REP TEL NO.  
POLE CONTACTS (+) 0 (-) 0

PROJECT NO 440180H  
TOT. PRINTS 105 PRINT NO. 100  
NPA/NNX: 701-722 PRT: 281222  
EXCH. RICH-RISE  
TAX DIST. 10000  
GEO LOC. 009222  
ENGR. NB DRAWN KT  
TELEPHONE NO. (281) 341-4312  
REC. REF. 225-280-31  
MAP REF.  
SCALE NONE  
ISSUE DATE 01/31/2015  
PROJ. TITLE 00012-FIR- W8923- R00114  
REV. NUMBER 1  
DATE REV. 08/03/2015

ALL HANDHOLES TO BE PLACED  
FLUSH TO EXISTING GROUND


FT BEND COUNTY  
PERMIT EXHIBIT

AT&T ENGINEER CONTACT:  
MIKE BRUNSARD  
MGR. ESP PLNG & ENG DESIGN  
201-341-4312



SEE PLAT 99

Not for use or disclosure outside the AT&T companies except under written agreement.  
--Proprietary--



SPECIAL CIRCUITS IN  
6203 FORWARDED N  
PERMIT REQUIRED Y

OPERATING RANGE OF JOB STEPS  
TASK \_\_\_\_\_ TO \_\_\_\_\_  
MFRC \_\_\_\_\_

TRANSMISSION ZONE  
RZ 0 CZ 9 TAPER CODE

CAUTION HIGH VOLTAGE  
KV 7.20 AERIAL Y BURIED Y

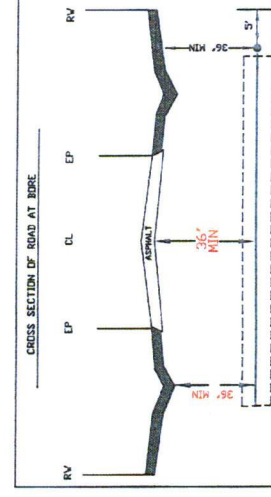
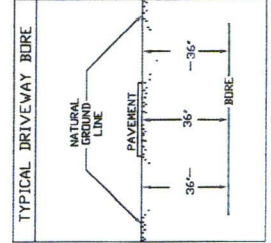
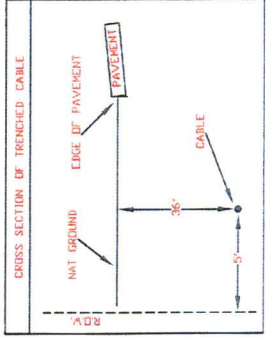
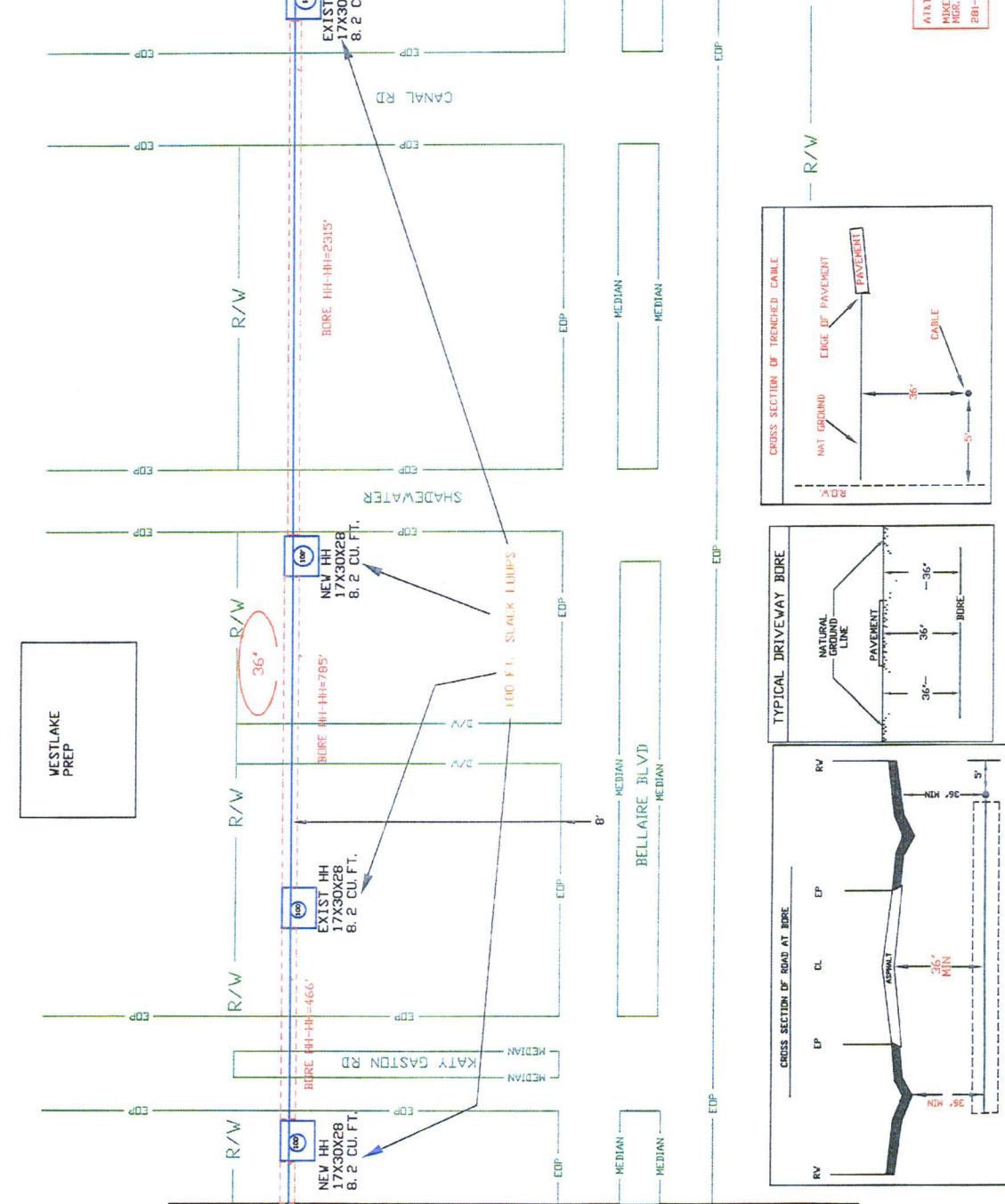
HIGHWAY PERMIT NO.  
UTILITY CO. CENT - CENTER POINT  
REP NAME  
REP TEL NO.  
POLE CONTACTS (+) 0 (-) 0

UTILITY CO.  
REP NAME  
REP TEL NO.  
POLE CONTACTS (+) 0 (-) 0

UTILITY CO.  
REP NAME  
REP TEL NO.  
POLE CONTACTS (+) 0 (-) 0

PROJECT NO A00180H  
TOT. PRINTS 105 PRINT NO. 101  
NPA/NNX: 281-228 PRT: 281222  
EXCH. RICH-RDS  
TAX DIST. F0005  
GEO LOC. W9232  
ENGR. HI DRAWN/KF  
TELEPHONE NO. (281) 341-4312  
REC. REF. 225-280-31  
MAP REF.  
SCALE NONE  
ISSUE DATE 07/31/2015  
PROJ. TITLE 180012-FIR-W9232-R011(4)  
REV. NUMBER  
DATE REV.

ALL HANDHOLES TO BE PLACED FLUSH TO EXISTING GROUND  
FT BEND COUNTY PERMIT EXHIBIT



SEE PLAT 100

Not for use or disclosure outside the AT&T companies except under written agreement