

REVIEW BY FORT BEND COUNTY COMMISSIONERS COURT

On this 4th day of August, 2015, Commissioners Court came on to be heard and reviewed the accompanying notice of CCLD Technologies on behalf of AT&T Texas Job Location Shadow Bend Drive, Sugar Land, TX 77478 Date 7/20/2015 Bond No. CH1-001686693-01, Permit No. 2015-1661 to make use of certain Fort Bend County property subject to, "A Revised Order Regulating the Laying, Construction, Maintenance, and Repair of Buried Cables, Conduits, and Pole Lines, In, Under, Across or Along Roads, Streets, Highways, and Drainage Ditches in Fort Bend County, Texas, Under the Jurisdiction of the Commissioners Court of Fort Bend County, Texas," as passed by the Commissioners Court of Fort Bend County, Texas the 3rd day of August, 1987, recorded in Volume _____ of the Minutes of the Commissioners Court of Fort Bend County, Texas, to the extent that such order is not inconsistent with Article 1436a, Vernon's Texas Civil Statutes. Upon Motion of Commissioner Meyers, seconded by Commissioner Patterson, duly put and carried, it is ORDERED, ADJUDGED AND DECREED that said notice of said above purpose is hereby acknowledged by the Commissioners Court of Fort Bend County, Texas, and that said notice be placed on record according to the regulation order thereof.

Notes:

1. Evidence of review by the Commissioners Court must be kept on the job site and failure to do so constitutes grounds for job shutdown.
2. Written notices are required:
 - a. 48 hours in advance of construction start up, and
 - b. when construction is completed and ready for final inspection
 Mail notices to: Permit Administrator
 Fort Bend County Engineering
 301 Jackson Street
 Richmond, Texas 77469
 281-633-7500
3. This permit expires one (1) year from date of permit if construction has not commenced.

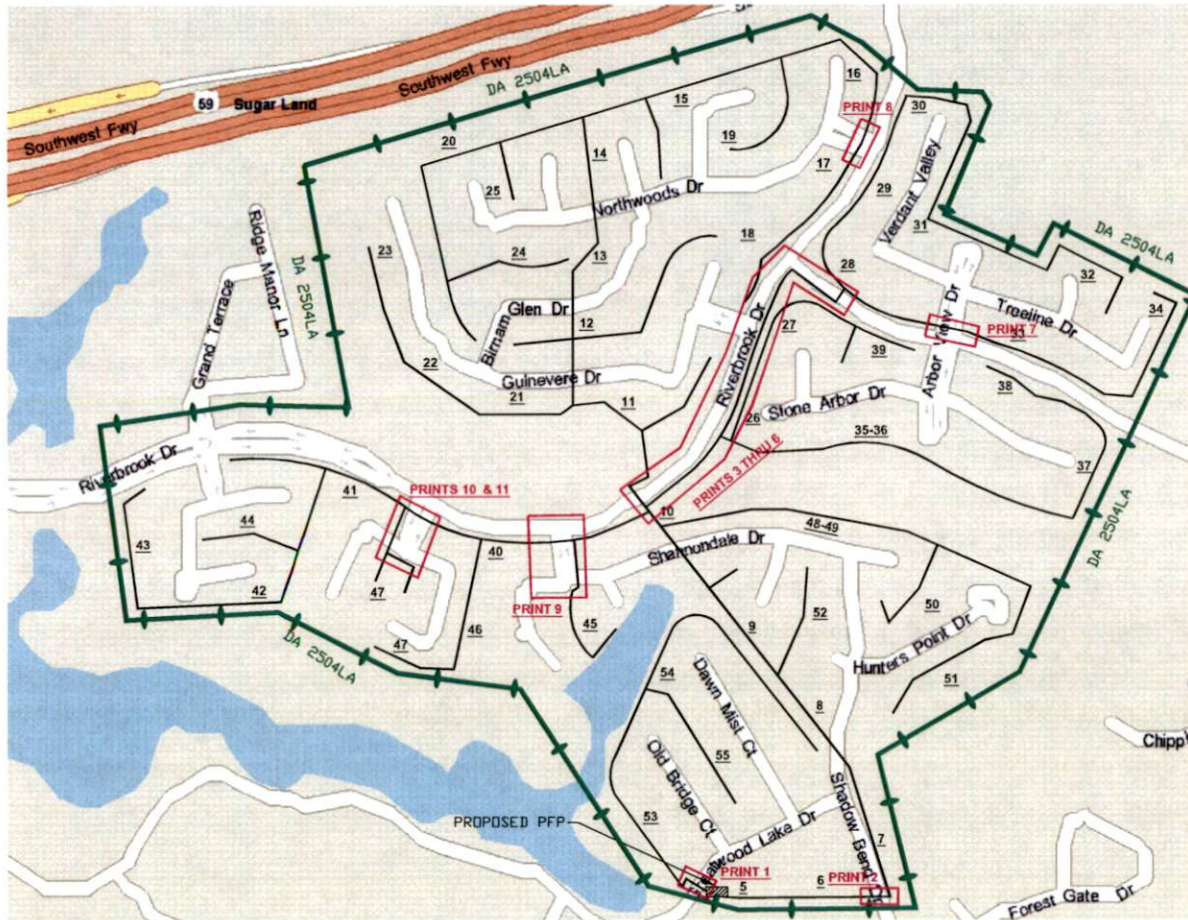
By: [Signature]
 County Engineer

By: N/A
 Drainage District Engineer/Manager

Presented to Commissioners Court and approved.
 Recorded in Volume 8/4/15
 Minutes of Commissioners Court

Clerk of Commissioners Court
 By: [Signature]
 Deputy **RENEE MICHULKA**

PREPARED BY:



CAUTION!
 Unterminated optical connectors and active fibers may emit laser radiation. DO NOT VIEW with or without optical instruments or magnifiers.

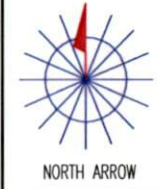
CAUTION!
 Request that all laser sources be disconnected from cable to be worked on. Check fibers on unterminated connectors with infrared scope to assure systems are inactive before splicing.

REMARKS: MINIMUM STATIC BENDING RADIUS IS 5".
 Use Butt Splice Configuration.
 Fusion Splicing to be done Outside this Manhole.

TEXAS 811
 CALL BEFORE YOU DIG
 UNDERGROUND SERVICE ALERT
 48 HOURS NOTICE REQUIRED.
 CALL: 1-800-545-6005
 or CALL: 811

WE CARRY SMKTSM
 Cable Types IDF and ACCESS

SPECIAL CIRCUITS N
 6203 FORWARDED N
 PERMIT REQUIRED N



OPERATING RANGE OF JOB STEPS
 TASK _____ TO _____

MFRC

TRANSMISSION ZONE
 RZ 0 CZ 0 TAPER CODE

CAUTION HIGH VOLTAGE
 KV 0.00 AERIAL N BURIED N

HIGHWAY PERMIT NO.

Utility CO
 REP NAME
 REP TEL NO.
 POLE CONTACTS (+) 0 (-) 0

Utility CO
 REP NAME
 REP TEL NO.
 POLE CONTACTS (+) 0 (-) 0

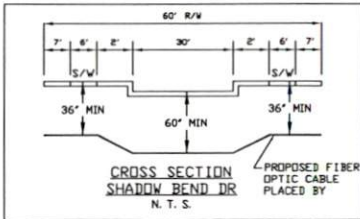
Utility CO
 REP NAME
 REP TEL NO.
 POLE CONTACTS (+) 0 (-) 0

PROJECT NO A003N8J

TOT.PRINTS 56 PRINT NO. 1
 NPA/NNX: 281-545 PRT:281545
 EXCH. SMITHERSLAKE
 TAX DIST. FG054
 GEO LOC. W89545
 ENGR. SK DRAWN KR
 TELEPHONE NO. (281) 320-3818
 REC. REF.
 MAP REF. 607P
 SCALE NONE
 ISSUE DATE
 PROJ TITLE LIGHTGIG-2504LA-DIST-SL
 REV. NUMBER
 DATE REV.

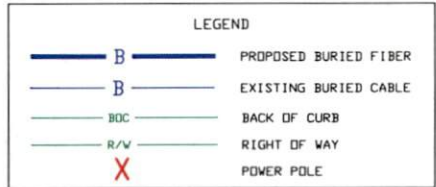
ENGINEERING CONTACT
 DAVID SAKAMOTO
 CCLD TECHNOLOGIES, INC.
 707-688-8919

--Proprietary--
 Not for use or disclosure outside the AT&T companies except under written agreement.



FORT BEND COUNTY NOTIFICATION

AT&T CONTACT:
SEAN KEMP
MGR-DSP PLNG & ENG DESIGN
281-320-3818



SPECIAL
CIRCUITS N
6203
FORWARDED N
PERMIT
REQUIRED Y



OPERATING RANGE OF JOB STEPS
TASK 1 TO 51

MFRC 045C
TRANSMISSION ZONE
RZ 0 CZ 0 TAPER CODE

CAUTION HIGH VOLTAGE
KV 12.00 AERIAL Y BURIED Y

HIGHWAY PERMIT NO.

Utility CO CENT - CENTER POINT
REP NAME
REP TEL NO. (713) 207-2222
POLE CONTACTS (+) 0 (-) 0

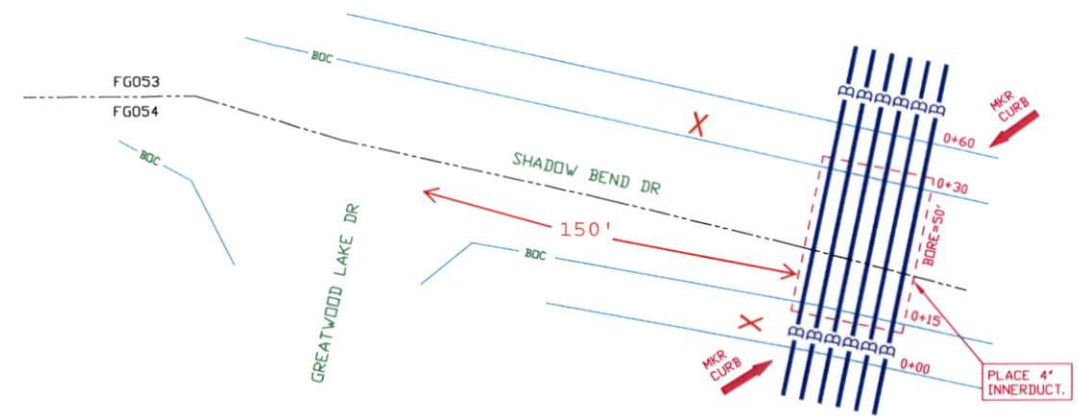
Utility CO
REP NAME
REP TEL NO.
POLE CONTACTS (+) 0 (-) 0

Utility CO
REP NAME
REP TEL NO.
POLE CONTACTS (+) 0 (-) 0

PROJECT NO A003NBJ

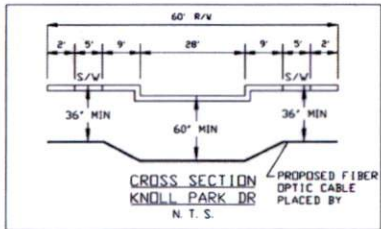
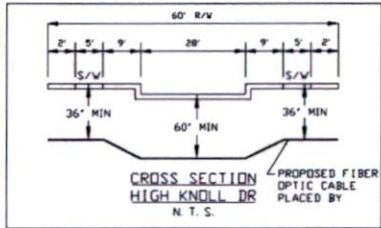
TOT. PRINTS 56 PRINT NO. 2
NPA/NNX: 281-545 PRT: 281545
EXCH. SMITHERSLAKE
TAX DIST. FG054
GEO LOC. W89545
ENGR. SK DRAWN KR
TELEPHONE NO. (281) 320-3818
REC. REF. 240-270-12
MAP REF. 607P
SCALE NONE
ISSUE DATE
PROJ TITLE LIGHTGIG-2504LA-DIST-SL
REV. NUMBER
DATE REV.

ENGINEERING CONTACT
DAVID SAKAMOTO
CCLD TECHNOLOGIES, INC.
707-688-8919

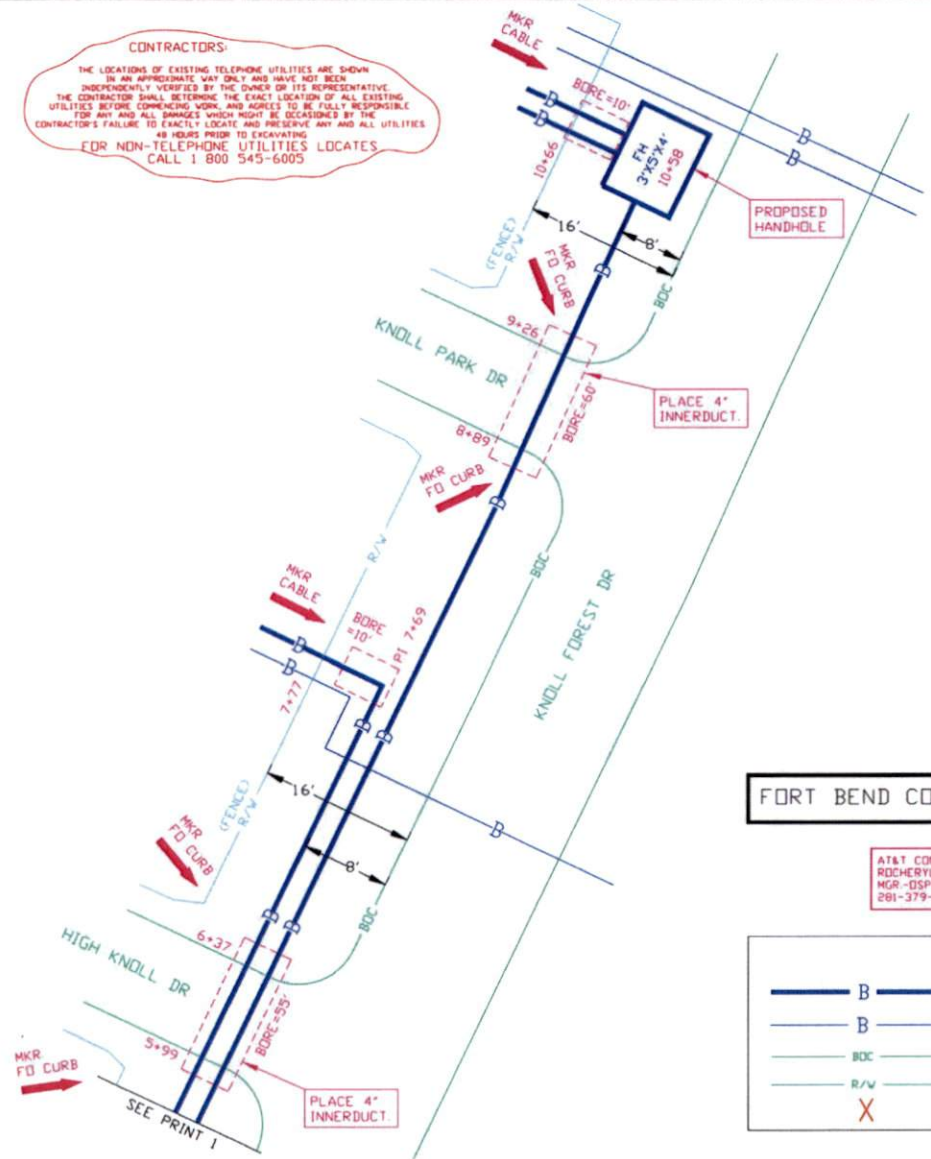


CONTRACTORS:
THE LOCATIONS OF EXISTING TELEPHONE UTILITIES ARE SHOWN IN AN APPROXIMATE WAY ONLY AND HAVE NOT BEEN INDEPENDENTLY VERIFIED BY THE OWNER OR ITS REPRESENTATIVE. THE CONTRACTOR SHALL DETERMINE THE EXACT LOCATION OF ALL EXISTING UTILITIES BEFORE COMMENCING WORK, AND AGREES TO BE FULLY RESPONSIBLE FOR ANY AND ALL DAMAGES WHICH MIGHT BE OCCASIONED BY THE CONTRACTOR'S FAILURE TO EXACTLY LOCATE AND PRESERVE ANY AND ALL UTILITIES 48 HOURS PRIOR TO EXCAVATING.
FOR NON-TELEPHONE UTILITIES LOCATES CALL 1 800 545-6005

--Proprietary--
Not for use or disclosure outside the AT&T companies except under written agreement.



CONTRACTORS:
 THE LOCATIONS OF EXISTING TELEPHONE UTILITIES ARE SHOWN IN AN APPROPRIATE WAY ONLY AND HAVE NOT BEEN INDEPENDENTLY VERIFIED BY THE OWNER OR ITS REPRESENTATIVE. THE CONTRACTOR SHALL DETERMINE THE EXACT LOCATION OF ALL EXISTING UTILITIES BEFORE COMMENCING WORK, AND AGREES TO BE FULLY RESPONSIBLE FOR ANY AND ALL DAMAGES WHICH MIGHT BE OCCURRED BY THE CONTRACTOR'S FAILURE TO EXACTLY LOCATE AND PRESERVE ANY AND ALL UTILITIES 48 HOURS PRIOR TO EXCAVATING. LOCATES FOR NON-TELEPHONE UTILITIES CALL 1 800 545-6005



FORT BEND COUNTY NOTIFICATION


AT&T CONTACT:
 ROCHERYL THOMPSON
 MGR-DSP PLNG & ENG DESIGN
 281-379-7540

LEGEND

	B	PROPOSED BURIED FIBER
	B	EXISTING BURIED CABLE
	BOC	BACK OF CURB
	R/W	RIGHT OF WAY
	X	POWER POLE

ENGINEERING CONTACT
 DAVID SAKAMOTO
 CCLD TECHNOLOGIES, INC.
 707-688-8919

SPECIAL CIRCUITS N
 6203 FORWARDED N
 PERMIT REQUIRED Y



OPERATING RANGE OF JOB STEPS
 TASK _____ TO _____
 MFRC 045C

TRANSMISSION ZONE
 RZ 0 CZ 0 TAPER CODE

CAUTION HIGH VOLTAGE
 KV 12.00 AERIAL N BURIED Y

HIGHWAY PERMIT NO.

Utility CO CENT - CENTER POINT
 REP NAME
 REP TEL NO. (713) 207-2222
 POLE CONTACTS (+) 0 (-) 0

Utility CO
 REP NAME
 REP TEL NO.
 POLE CONTACTS (+) 0 (-) 0

Utility CO
 REP NAME
 REP TEL NO.
 POLE CONTACTS (+) 0 (-) 0

PROJECT NO A003N8F

TOT.PRINTS 0 PRINT NO. 2
 NPA/NNX: 281-545 PRT:281545
 EXCH. SMITHERSLAKE
 TAX DIST. FG056
 GEO LOC. W89545
 ENGR. RT DRAWN JB
 TELEPHONE NO. (281) 379-7540
 REC. REF.
 MAP REF.
 SCALE NONE
 ISSUE DATE
 PROJ TITLE LIGHTGIG-2406A-DIST-SL
 REV. NUMBER
 DATE REV.

--Proprietary--
 Not for use or disclosure outside the AT&T companies except under written agreement.