

REVIEW BY FORT BEND COUNTY COMMISSIONERS COURT

On this 4th day of August, 2015, Commissioners Court came on to be heard and reviewed the accompanying notice of CCLD Technologies on behalf of AT&T Texas Job Location 7331 Shannondale Dr, Sugar Land, TX 77479 Date 7/20/2015 Bond No. CH1-001686693-01, Permit No. 2015-1675 to make use of certain Fort Bend County property subject to, "A Revised Order Regulating the Laying, Construction, Maintenance, and Repair of Buried Cables, Conduits, and Pole Lines, In, Under, Across or Along Roads, Streets, Highways, and Drainage Ditches in Fort Bend County, Texas, Under the Jurisdiction of the Commissioners Court of Fort Bend County, Texas," as passed by the Commissioners Court of Fort Bend County, Texas the 3rd day of August, 1987, recorded in Volume _____ of the Minutes of the Commissioners Court of Fort Bend County, Texas, to the extent that such order is not inconsistent with Article 1436a, Vernon's Texas Civil Statutes. Upon Motion of Commissioner Meyses, seconded by Commissioner Pattison, duly put and carried, it is ORDERED, ADJUDGED AND DECREED that said notice of said above purpose is hereby acknowledged by the Commissioners Court of Fort Bend County, Texas, and that said notice be placed on record according to the regulation order thereof.

Notes:

1. Evidence of review by the Commissioners Court must be kept on the job site and failure to do so constitutes grounds for job shutdown.
2. Written notices are required:
 - a. 48 hours in advance of construction start up, and
 - b. when construction is completed and ready for final inspection
 Mail notices to: Permit Administrator
 Fort Bend County Engineering
 301 Jackson Street
 Richmond, Texas 77469
 281-633-7500
3. This permit expires one (1) year from date of permit if construction has not commenced.

By: [Signature]
 County Engineer

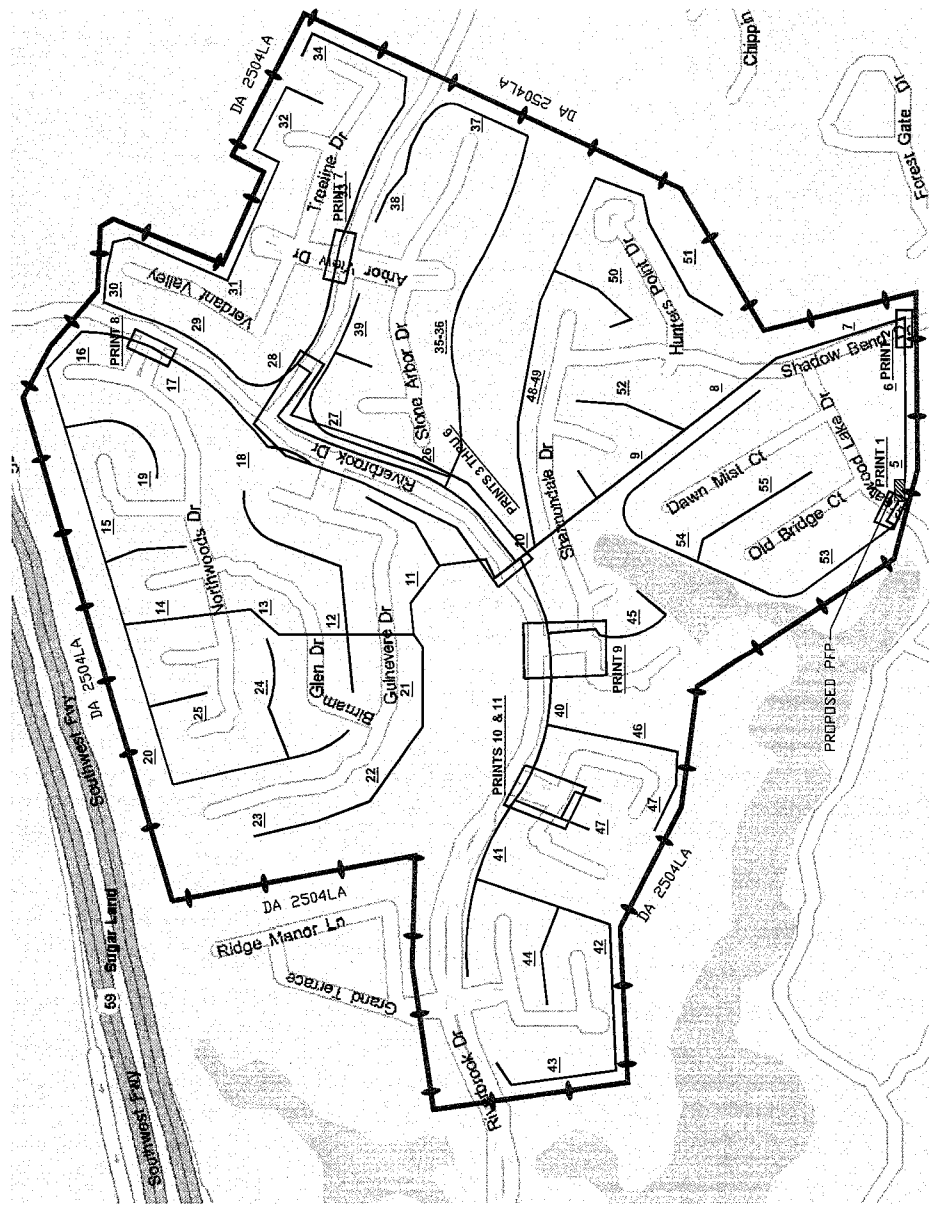
Presented to Commissioners Court and approved.
 Recorded in Volume 8-04-15 10H
 Minutes of Commissioners Court

By: N/A
 Drainage District Engineer/Manager

Clerk of Commissioners Court
 By: [Signature]
 Deputy

PREPARED BY:

 C.C. LINDSEY & ASSOCIATES, INC.
 10000 WEST 10TH AVENUE, SUITE 100
 DENVER, CO 80231



CAUTION
 Unterminated optical connectors and active fibers may emit laser radiation. DO NOT VIEW with or without optical instruments or magnifiers.

CAUTION
 Request that all laser sources be disconnected from cables to be worked on. Check for active fiber optic systems with infrared scope to assure systems are inactive before splicing.

REMARKS: MINIMUM STATIC BENDING RADIUS IS 5" (127mm)
 Use Butt Splice Configuration. Fusion Splicing to be done Outside this Manhole.

TEXAS 811
 CALL BEFORE YOU DIG
 UNDERGROUND SERVICE ALERT
 48 HOURS NOTICE REQUIRED.
 CALL: 1-800-545-6005
 or CALL: 811

VC CLLI, SMLTKXSM
 Cable Types 10F and ACCESS

SPECIAL CIRCUITS	N
6203 FORWARDED	N
PERMIT REQUIRED	N
NORTH ARROW	
OPERATING RANGE OF JOB STEPS	
TASK	TO
MFCR	
RZ 0	CZ 0 TAPER CODE
TRANSMISSION ZONE	
CAUTION HIGH VOLTAGE BURIED N	
KV 0 00	AERIAL N
HIGHWAY PERMIT NO.	
UTILITY CO	
REP NAME	
REP TEL NO.	
POLE CONTACTS (+) 0	(-) 0
UTILITY CO	
REP NAME	
REP TEL NO.	
POLE CONTACTS (+) 0	(-) 0
UTILITY CO	
REP NAME	
REP TEL NO.	
POLE CONTACTS (+) 0	(-) 0
PROJECT NO A00388J	
TOT. PRINTS 36	PRINT NO. 1
NPA/NNX: 281-545	PRT: 281545
EXCH. SMITHERS/AME	
TAX DIST. F0054	
GEO LOC. W8545	
ENGR. JK	DRAWN KR
TELEPHONE NO. (281) 320-3818	
REC. REF.	
MAP REF. 607P	
SCALE NONE	
ISSUE DATE	
PROJ TITLE LIGHTING-2804LA-B151-SL	
REV. NUMBER	
DATE REV.	

ENGINEERING CONTACT
 C.C. LINDSEY & ASSOCIATES, INC.
 707-686-8919

Not for use or disclosure outside the A/E/T companies except under written agreement.
 ---Proprietary---

FORT BEND COUNTY NOTIFICATION

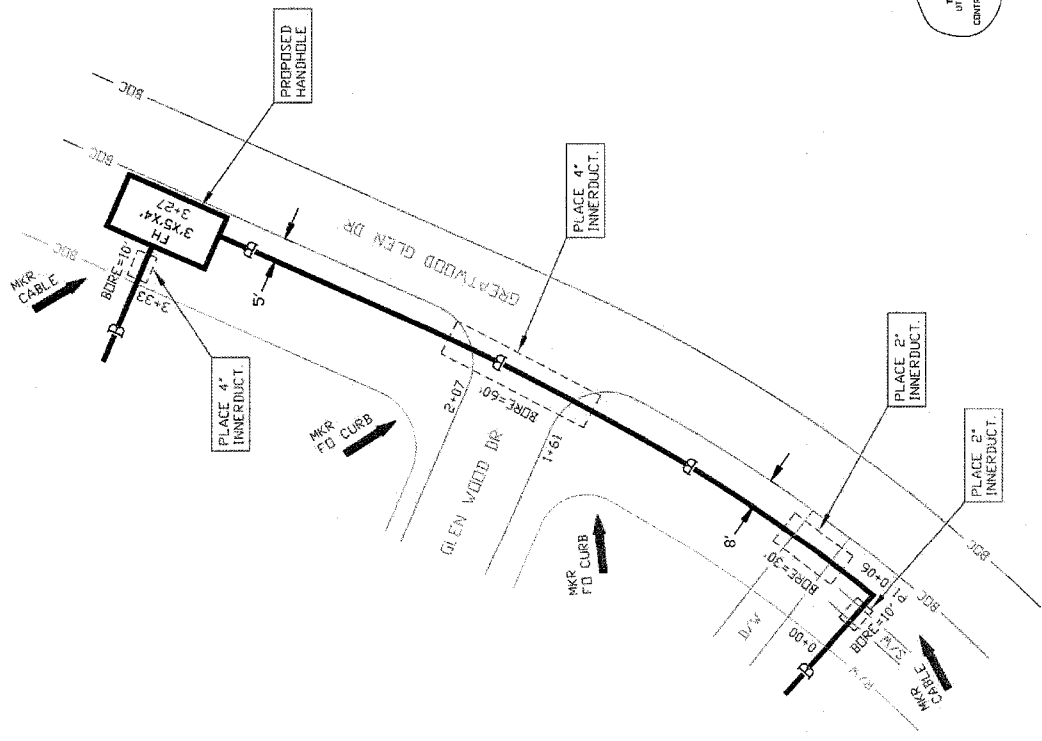
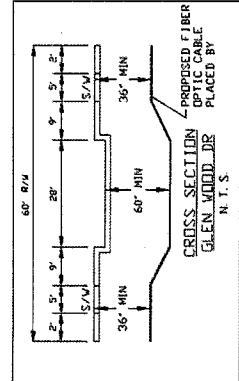
A&T CONTACT
 MICHAEL J. HADSPER
 MGR. DESIGN, PLANNING & ENG. DESIGN
 281-379-7540

LEGEND

	PROPOSED BURIED FIBER
	EXISTING BURIED CABLE
	BACK OF CURB
	RIGHT OF WAY
	POWER POLE

ENGINEERING CONTRACT
 DAVID SAKAMOTO
 CCLD TECHNOLOGIES, INC.
 707-688-8919

CONTRACTORS:
 THE LOCATION OF EXISTING UTILITIES ARE SHOWN
 IN AN APPROPRIATE MANNER AND HAVE BEEN
 INDEPENDENTLY VERIFIED BY THE OWNER OR ITS REPRESENTATIVE.
 THE CONTRACTOR SHALL BE FULLY RESPONSIBLE FOR
 UTILITIES BEFORE COMMENCING WORK, AND AGREES TO BE FULLY RESPONSIBLE
 CONTRACTOR'S FAILURE TO EXCAVATE AND PRESERVE ANY AND ALL UTILITIES.
 48 HOURS PRIOR TO EXCAVATING UTILITIES LOCATES
 EDR NDN- CALL 1-800-545-6005



SPECIAL CIRCUITS N
 6203 N
 FORWARDED N
 PERMIT Y
 REQUIRED Y

NORTH ARROW

OPERATING RANGE OF JOB STEPS

TASK _____ TO _____

MFCR BSC

TRANSMISSION ZONE

RZ 0 CZ 0 TAPER CODE

CAUTION HIGH VOLTAGE

KV 12.00 AERIAL N BURIED Y

HIGHWAY PERMIT NO.

UTILITY CO. CONT - CENTER POINT

REP NAME

REP TEL NO. (713) 281-2222

POLE CONTACTS (+) 0 (-) 0

UTILITY CO.

REP NAME

REP TEL NO.

POLE CONTACTS (+) 0 (-) 0

UTILITY CO.

REP NAME

REP TEL NO.

POLE CONTACTS (+) 0 (-) 0

PROJECT NO A003N08F

TOT. PRINTS 0 PRINT NO. 7

NPA/NNX: 281-545 PRT: 281545

EXCH. 3NTHERSLAKC

TAX DIST. F0056

GEO LOC. 489545

ENGR. RT DRAWN JB

TELEPHONE NO. (281) 379-7540

REC. REF.

MAP REF.

SCALE NONE

ISSUE DATE

PROJ TITLE LIGHTING-240614-B1ST-SL

REV. NUMBER

DATE REV.

Not for use or disclosure outside the A&T companies except under written agreement.