

F

REVIEW BY FORT BEND COUNTY COMMISSIONERS COURT

On this 4th day of August, 2015, Commissioners Court came on to be heard and reviewed the accompanying notice of CCLD Technologies on behalf of AT&T Texas Job Location 7602 Treeline Dr. Sugar Land, TX 77479 Date 7/20/2015 Bond No. CH1-001686693-01, Permit No. 2015-1673 to make use of certain Fort Bend County property subject to, "A Revised Order Regulating the Laying, Construction, Maintenance, and Repair of Buried Cables, Conduits, and Pole Lines, In, Under, Across or Along Roads, Streets, Highways, and Drainage Ditches in Fort Bend County, Texas, Under the Jurisdiction of the Commissioners Court of Fort Bend County, Texas," as passed by the Commissioners Court of Fort Bend County, Texas the 3rd day of August, 1987, recorded in Volume _____ of the Minutes of the Commissioners Court of Fort Bend County, Texas, to the extent that such order is not inconsistent with Article 1436a, Vernon's Texas Civil Statutes. Upon Motion of Commissioner Meyers, seconded by Commissioner Patterson, duly put and carried, it is ORDERED, ADJUDGED AND DECREED that said notice of said above purpose is hereby acknowledged by the Commissioners Court of Fort Bend County, Texas, and that said notice be placed on record according to the regulation order thereof.

Notes:

1. Evidence of review by the Commissioners Court must be kept on the job site and failure to do so constitutes grounds for job shutdown.
2. Written notices are required:
 - a. 48 hours in advance of construction start up, and
 - b. when construction is completed and ready for final inspection
 Mail notices to: Permit Administrator
 Fort Bend County Engineering
 301 Jackson Street
 Richmond, Texas 77469
 281-633-7500
3. This permit expires one (1) year from date of permit if construction has not commenced.

By: [Signature]
County Engineer

By: N/A
Drainage District Engineer/Manager

Presented to Commissioners Court and approved.
Recorded in Volume 8-04-15 10F
Minutes of Commissioners Court

Clerk of Commissioners Court
By: [Signature]
Deputy

County of Fort Bend
Engineering Department

301 Jackson Street
Richmond, Texas 77469

Johnny Ortega
Permit Administrator

Phone: (281) 633-7500

**Permit Application Review Form For
Cable, Conduit, and Pole Line Activity
In Fort Bend County**

Permit No. 2015-1673

The following "Notice of Proposed Cable, Conduit, and/or Pole Line activity in Fort Bend County" and accompanying attachments have been reviewed and the notice conforms to appropriate regulations set by Commissioner's Court of Fort Bend County, Texas.

<u> </u>	<u> </u>	(1) Complete Application Form:
	<u> </u>	X a. Name of road, street, and/or drainage ditch affected.
	<u> </u>	X b. Vicinity map showing course of directions
	<u> </u>	X c. Plans and specifications
<u> </u>	<u> </u>	(2) Bond:
		District Attorney, approval when applicable.
	<u> </u>	X Perpetual bond currently posted.
		No: CH1-001686693-01
		Amount: \$25,000.00
		Performance bond submitted.
		No:
		Amount:
		Cashier's Check
		No:
		Amount:
<u> </u>		(3) Verbal permission given for emergencies, to start construction before approved in Commissioner's Court.
<u> </u>	<u> </u>	Precinct Engineer Acknowledgment
		Date
<u> </u>	<u> </u>	Precinct Commissioner Acknowledgment
		Date
		(4)
		Drainage District Approval when applicable

We have reviewed this project and agree it meets minimum requirements.

 CFM

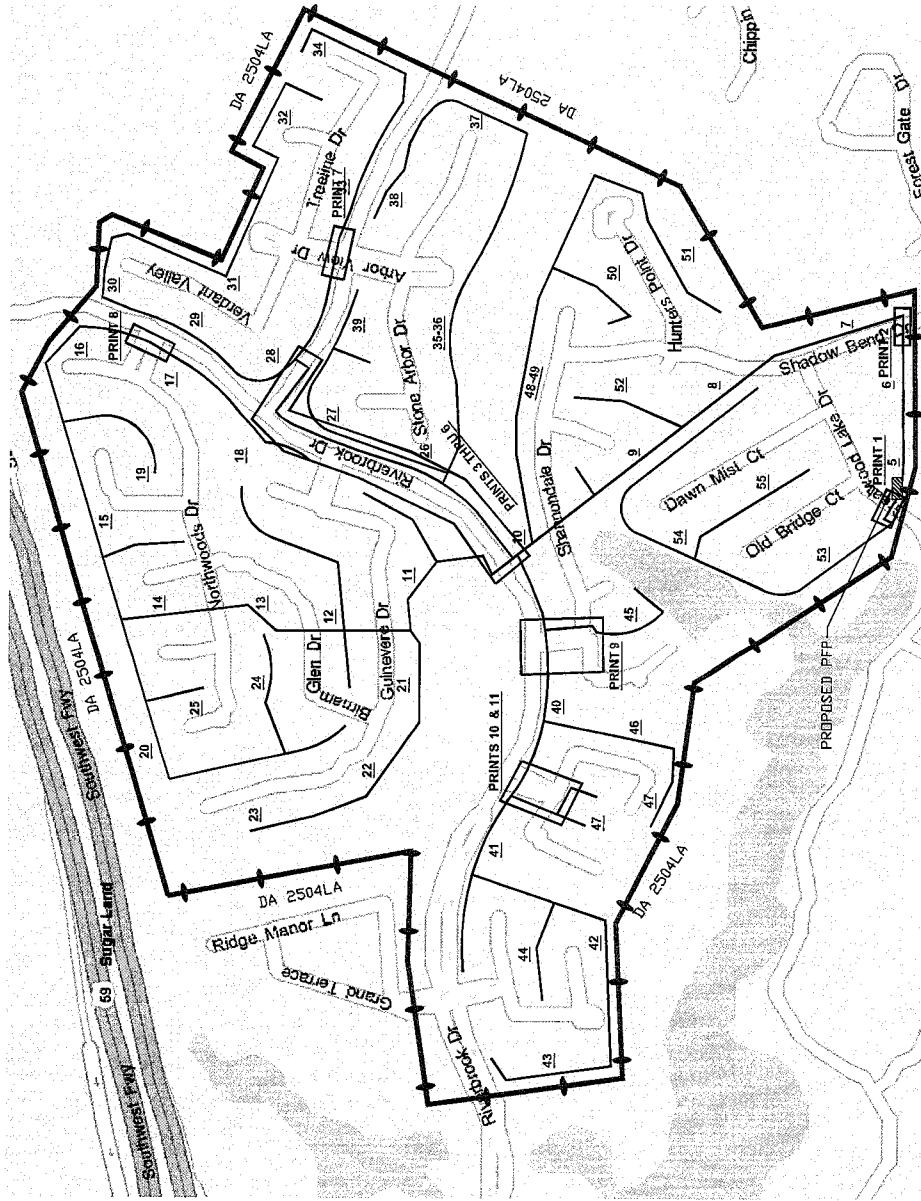
Johnny Ortega CFM/Permit Administrator

07/28/2015

Date

PREPARED BY:

 COLD
 CONSULTING ENGINEERS, INC.



CAUTION
 Unterminated optical connectors and active fibers may emit laser radiation. DO NOT VIEW with or without optical instruments or magnifiers.

CAUTION
 Request that all laser sources be disconnected from cable to be worked on. Check fibers on unterminated connectors and active systems are inactive before splicing.

REMARKS: MINIMUM STATIC BENDING RADIUS IS 5" Use Burt Splice Configuration. Fusion Splicing to be done Outside this Manhole.

TEXAS 811
 CALL BEFORE YOU DIG
 48 HOURS NOTICE REQUIRED.
 CALL: 1-800-545-6005
 OR CALL: 811

CALL SPILTSISK
 Cable Types for and ACCESS

ENGINEERING CONTACT
 DAVID SAKAMOTO
 707-688-8919

SPECIAL CIRCUITS	N
FORWARDED	N
PERMIT REQUIRED	N

OPERATING RANGE OF JOB STEPS
 TASK _____ TO _____

MERC

TRANSMISSION ZONE
 RZ 0 CZ 0 TAPER CODE

CAUTION HIGH VOLTAGE
 KV 0.00 AERIAL/B BURIED N

HIGHWAY PERMIT NO.

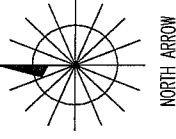
UTILITY CO
 REP NAME
 REP TEL NO.
 POLE CONTACTS (+) 0 (-) 0

UTILITY CO
 REP NAME
 REP TEL NO.
 POLE CONTACTS (+) 0 (-) 0

UTILITY CO
 REP NAME
 REP TEL NO.
 POLE CONTACTS (+) 0 (-) 0

PROJECT NO A00308J

TOT. PRINTS 56 PRINT NO. 1
 NPA/NNX: 281-95 PRT: 281545
 EXCH. SMITHERS AVE
 TAX DIST. F0054
 GEO LOC. W9555
 ENGR. SK DRAWN KR
 TELEPHONE NO. (281) 320-3818
 REC. REF.
 MAP REF. 607P
 SCALE NONE
 ISSUE DATE
 PROJ TITLE LIGHTING-2504LA-DIST-3L
 REV. NUMBER
 DATE REV.




---Proprietary---
 Not for use or disclosure outside the AET companies except under written agreement.

FORT BEND COUNTY NOTIFICATION

AT&T CONTACT:
ROCHELLE THOMPSON
801-379-7546
801-379-7546

LEGEND

- B** ——— PROPOSED BURIED FIBER
- B** ——— EXISTING BURIED CABLE
- B/C BACK OF CURB
- R/W RIGHT OF WAY
- X** POWER POLE



NORTH ARROW

OPERATING RANGE OF JOB STEPS
TASK _____ TO _____
MFC REC _____

TRANSMISSION ZONE
RZ 0 CZ 0 TAPER CODE _____

CAUTION-HIGH VOLTAGE
KV 12.00 AERIAL N BURIED Y

HIGHWAY PERMIT NO. _____

UTILITY CO. CENT - CENTER POINT
REP NAME _____
REP TEL NO. (713) 287-2222
POLE CONTACTS (+) 0 (-) 0

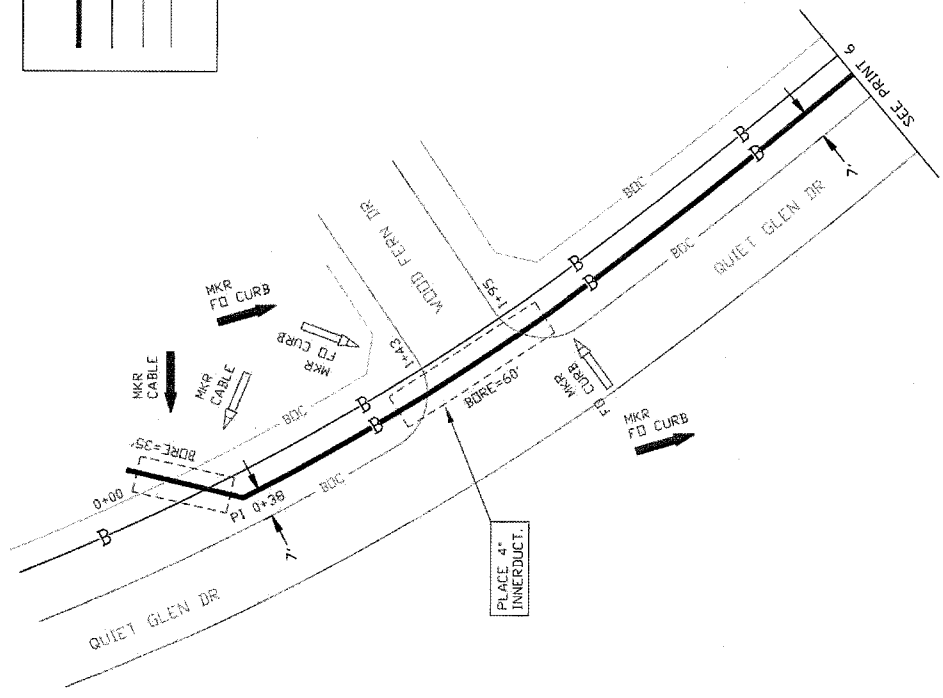
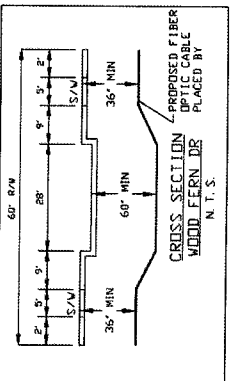
UTILITY CO. _____
REP NAME _____
REP TEL NO. _____
POLE CONTACTS (+) 0 (-) 0

UTILITY CO. _____
REP NAME _____
REP TEL NO. _____
POLE CONTACTS (+) 0 (-) 0

PROJECT NO. ACC088F

TOT. PRINTS 0 PRINT NO. 5
NPA/NNX: 281-545 PRT: 281545
EXCH. SWITZERLAK
TAX DIST. 10056
GEO LOC. 889545
ENGR. RT DRAWN JB
TELEPHONE NO. (281) 379-7540
REC. REF.
MAP REF.
SCALE NONE
ISSUE DATE
PROJ TITLE LIGHTING-24081A-B1ST-SL
REV. NUMBER
DATE REV.

ENGINEERING CONTACT
DAVID SAMANTO
CELLO TECHNOLOGIES, INC.
787-688-8919



CONTRACTORS:
THE LOCATIONS OF EXISTING TELEPHONE UTILITIES ARE SHOWN IN AN APPROXIMATE WAY ONLY AND HAVE NOT BEEN VERIFIED BY THE CONTRACTOR. THE CONTRACTOR SHALL DETERMINE THE EXACT LOCATION OF ALL EXISTING UTILITIES AND PRESERVE THEM. THE CONTRACTOR SHALL BE RESPONSIBLE FOR ANY AND ALL DAMAGES WHICH MIGHT BE INCURRED BY HIS CONTRACTOR'S FAILURE TO EXACTLY LOCATE AND PRESERVE ANY AND ALL UTILITIES LOCATED BY THE CONTRACTOR.
FOR NON-TELEPHONE UTILITIES LOCATES CALL 1 800 545-6005

Not for use or disclosure outside the AT&T companies except under written agreement. --Proprietary--