

164

REVIEW BY FORT BEND COUNTY COMMISSIONERS COURT

On this 28th day of July, 2015, Commissioners Court came on to be heard and reviewed the accompanying notice of CCLD Technologies on behalf of AT&T Texas Job Location Greatwood Glen Drive e/o Tara Blvd, Sugar Land, TX 77479 Date 7/15/2015 Bond No. CH1-001686693-01, Permit No. 2015-1544 to make use of certain Fort Bend County property subject to, "A Revised Order Regulating the Laying, Construction, Maintenance, and Repair of Buried Cables, Conduits, and Pole Lines, In, Under, Across or Along Roads, Streets, Highways, and Drainage Ditches in Fort Bend County, Texas, Under the Jurisdiction of the Commissioners Court of Fort Bend County, Texas," as passed by the Commissioners Court of Fort Bend County, Texas the 3rd day of August, 1987, recorded in Volume _____ of the Minutes of the Commissioners Court of Fort Bend County, Texas, to the extent that such order is not inconsistent with Article 1436a, Vernon's Texas Civil Statutes. Upon Motion of Commissioner Myro, seconded by Commissioner Morison, duly put and carried, it is ORDERED, ADJUDGED AND DECREED that said notice of said above purpose is hereby acknowledged by the Commissioners Court of Fort Bend County, Texas, and that said notice be placed on record according to the regulation order thereof.

Notes:

1. Evidence of review by the Commissioners Court must be kept on the job site and failure to do so constitutes grounds for job shutdown.
2. Written notices are required:
 - a. 48 hours in advance of construction start up, and
 - b. when construction is completed and ready for final inspection
 Mail notices to: Permit Administrator
 Fort Bend County Engineering
 301 Jackson Street
 Richmond, Texas 77469
 281-633-7500
3. This permit expires one (1) year from date of permit if construction has not commenced.

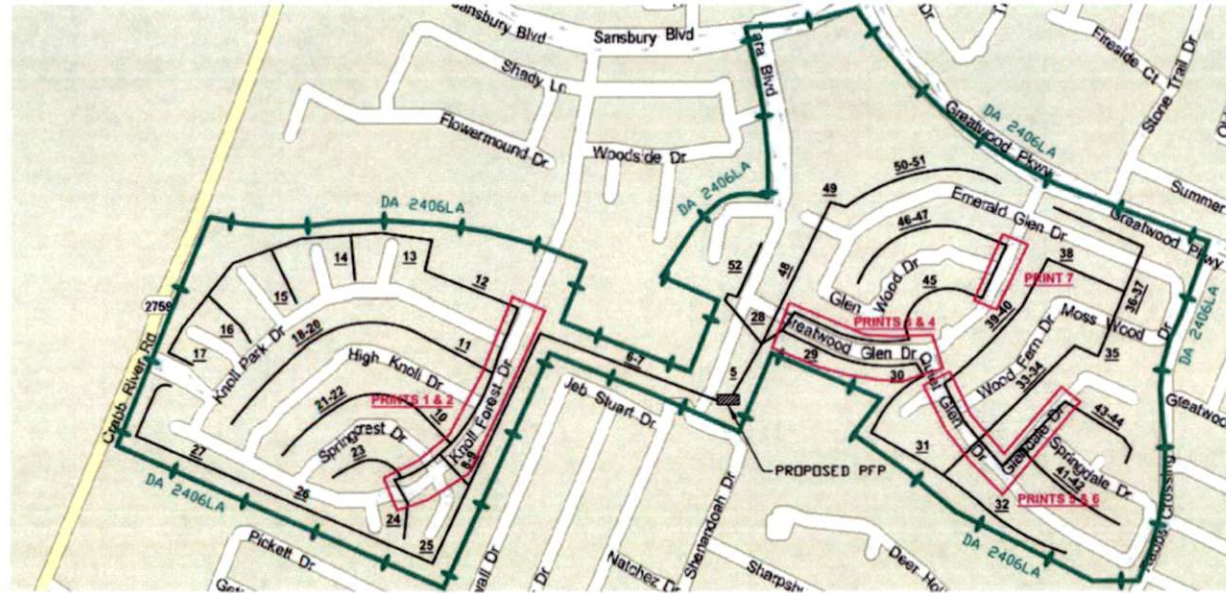
By: [Signature]
County Engineer

Presented to Commissioners Court and approved.
Recorded in Volume 7-28-15 / 164
Minutes of Commissioners Court

By: N/A
Drainage District Engineer/Manager

Clerk of Commissioners Court
By: [Signature]
Deputy

PREPARED BY:



CAUTION!
 Unterminated optical connectors and active fibers may emit laser radiation. DO NOT VIEW with or without optical instruments or magnifiers.

CAUTION!
 Request that all laser sources be disconnected from cable to be worked on. Check fibers on unterminated connectors with infrared scope to assure systems are inactive before splicing.

REMARKS: MINIMUM STATIC BENDING RADIUS IS 5'
 Use Butt Splice Configuration
 Fusion Splicing to be done Outside this Manhole

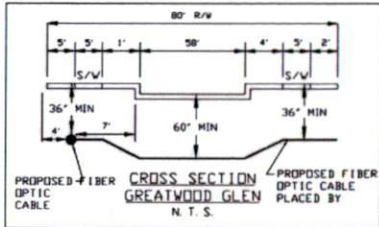
TEXAS 811
 CALL BEFORE YOU DIG
 UNDERGROUND SERVICE ALERT
 48 HOURS NOTICE REQUIRED.
 CALL: 1-800-545-6005
 OR CALL: 811

VC CCLD SMLKTSM
 Cable Types IEF and ACCESS

SPECIAL CIRCUITS	N	
6203 FORWARDED	N	
PERMIT REQUIRED	N	
OPERATING RANGE OF JOB STEPS		
TASK	TO	
MFR:		
TRANSMISSION ZONE		
RZ 0	CZ 0	TAPER CODE
CAUTION HIGH VOLTAGE		
KV 0.00	AERIAL N	BURIED N
HIGHWAY PERMIT NO.		
UTILITY CO		
REP NAME		
REP TEL NO.		
POLE CONTACTS (+) 0		(-) 0
UTILITY CO		
REP NAME		
REP TEL NO.		
POLE CONTACTS (+) 0		(-) 0
UTILITY CO		
REP NAME		
REP TEL NO.		
POLE CONTACTS (+) 0		(-) 0
PROJECT NO. ADD03NR8		
TOT. PRINTS 53	PRINT NO. 1	
NPA/NNX: 281-545	PRT: 281545	
EXCH. SMITHERSLAKE		
TAX DIST. FG056		
GEO LOC. W89545		
ENGR. RI	DRAWN KR	
TELEPHONE NO. (281) 379-7540		
REC. REF.		
MAP REF.		
SCALE NONE		
ISSUE DATE		
PROJ TITLE LIGHTIG-2406LA-DIST-SL		
REV. NUMBER		
DATE REV.		

--Proprietary--
 Not for use or disclosure outside the AT&T companies except under written agreement.

ENGINEERING CONTACT
 DAVID SAKAMOTO
 CCLD TECHNOLOGIES, INC.
 707-688-8919



FORT BEND COUNTY NOTIFICATION

AT&T CONTACT:
ROCHELYN THOMPSON
MGR-DSP PLNG & ENG DESIGN
881-379-7540

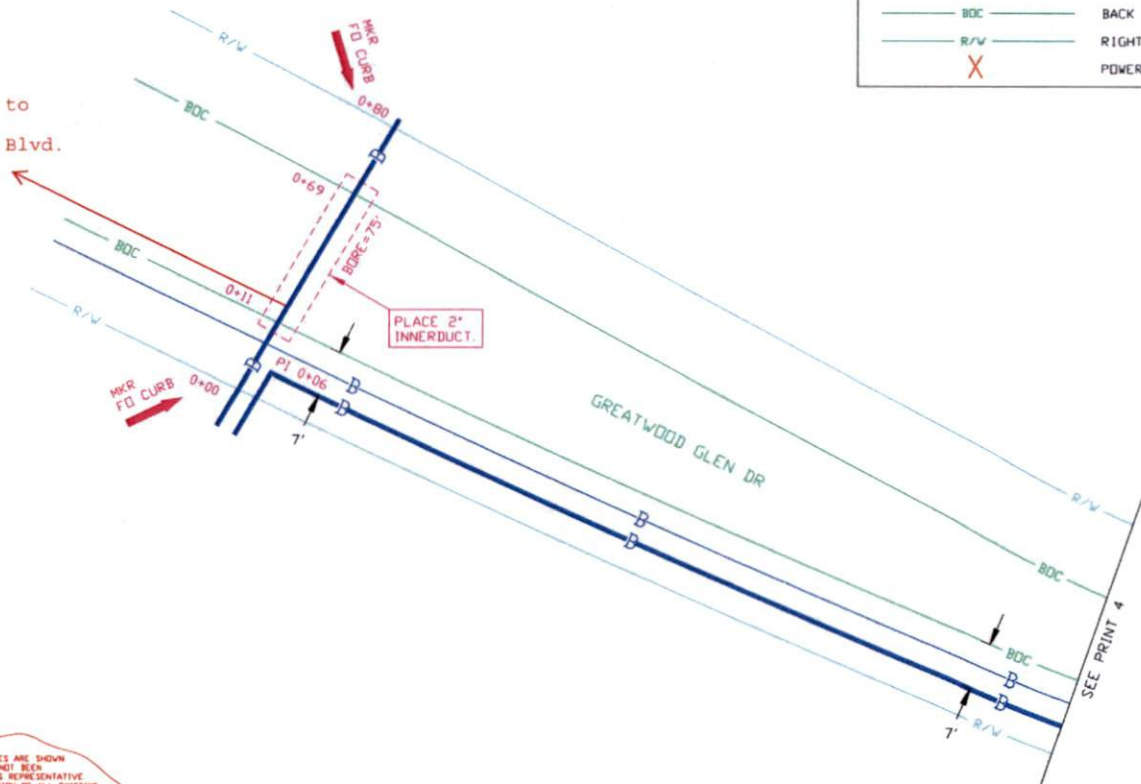
LEGEND

- B — PROPOSED BURIED FIBER
- B — EXISTING BURIED CABLE
- BOC — BACK OF CURB
- R/W — RIGHT OF WAY
- X — POWER POLE

SPECIAL CIRCUITS N
6203 N
FORWARDED N
PERMIT REQUIRED Y



145' to
Tara Blvd.



CONTRACTORS:

THE LOCATIONS OF EXISTING TELEPHONE UTILITIES ARE SHOWN IN AN APPROXIMATE WAY ONLY AND HAVE NOT BEEN INDEPENDENTLY VERIFIED BY THE OWNER OR ITS REPRESENTATIVE. THE CONTRACTOR SHALL DETERMINE THE EXACT LOCATION OF ALL EXISTING UTILITIES BEFORE COMMENCING WORK, AND AGREES TO BE FULLY RESPONSIBLE FOR ANY AND ALL DAMAGES WHICH MIGHT BE OCCASIONED BY THE CONTRACTOR'S FAILURE TO EXACTLY LOCATE AND PRESERVE ANY AND ALL UTILITIES 48 HOURS PRIOR TO EXCAVATING.
FOR NON-TELEPHONE UTILITIES LOCATES CALL 1 800 545-6005

--Proprietary--

Not for use or disclosure outside the AT&T companies except under written agreement.

ENGINEERING CONTACT
DAVID SAKAMOTO
CCLD TECHNOLOGIES, INC.
707-688-8919

OPERATING RANGE OF JOB STEPS

TASK _____ TO _____

MFR C BSC

TRANSMISSION ZONE
RZ 0 CZ 0 TAPER CODE

CAUTION HIGH VOLTAGE
KV 12.00 AERIAL N BURIED Y

HIGHWAY PERMIT NO.

Utility CO CENT - CENTER POINT
REP NAME
REP TEL NO. (713) 207-2222
POLE CONTACTS (+) 0 (-) 0

Utility CO
REP NAME
REP TEL NO.
POLE CONTACTS (+) 0 (-) 0

Utility CO
REP NAME
REP TEL NO.
POLE CONTACTS (+) 0 (-) 0

PROJECT NO A003N8F

TOT. PRINTS 0 PRINT NO. 3
NPA/NNX: 281-545 PRT: 281545

EXCH. SMITHERSLAKE

TAX DIST. FG056

GEO LOC. W89545

ENGR. RT DRAWN JD

TELEPHONE NO. (281) 379-7540

REC. REF.

MAP REF.

SCALE NONE

ISSUE DATE

PROJ TITLE LIGHTGIG-2406A-DIST-SL

REV. NUMBER

DATE REV.