

16c

REVIEW BY FORT BEND COUNTY COMMISSIONERS COURT

On this 28th day of July, 2015, Commissioners Court came on to be heard and reviewed the accompanying notice of CCLD Technologies on behalf of AT&T Texas Job Location 7802 Long Shadow Dr, Sugar Land, TX 77479 Date 7/17/2015 Bond No. CH1-001686693-01, Permit No. 2015-1625 to make use of certain Fort Bend County property subject to, "A Revised Order Regulating the Laying, Construction, Maintenance, and Repair of Buried Cables, Conduits, and Pole Lines, In, Under, Across or Along Roads, Streets, Highways, and Drainage Ditches in Fort Bend County, Texas, Under the Jurisdiction of the Commissioners Court of Fort Bend County, Texas," as passed by the Commissioners Court of Fort Bend County, Texas the 3rd day of August, 1987, recorded in Volume _____ of the Minutes of the Commissioners Court of Fort Bend County, Texas, to the extent that such order is not inconsistent with Article 1436a, Vernon's Texas Civil Statutes. Upon Motion of Commissioner Meyer, seconded by Commissioner Mouison, duly put and carried, it is ORDERED, ADJUDGED AND DECREED that said notice of said above purpose is hereby acknowledged by the Commissioners Court of Fort Bend County, Texas, and that said notice be placed on record according to the regulation order thereof.

Notes:

1. Evidence of review by the Commissioners Court must be kept on the job site and failure to do so constitutes grounds for job shutdown.
2. Written notices are required:
 - a. 48 hours in advance of construction start up, and
 - b. when construction is completed and ready for final inspection
 Mail notices to: Permit Administrator
 Fort Bend County Engineering
 301 Jackson Street
 Richmond, Texas 77469
 281-633-7500
3. This permit expires one (1) year from date of permit if construction has not commenced.

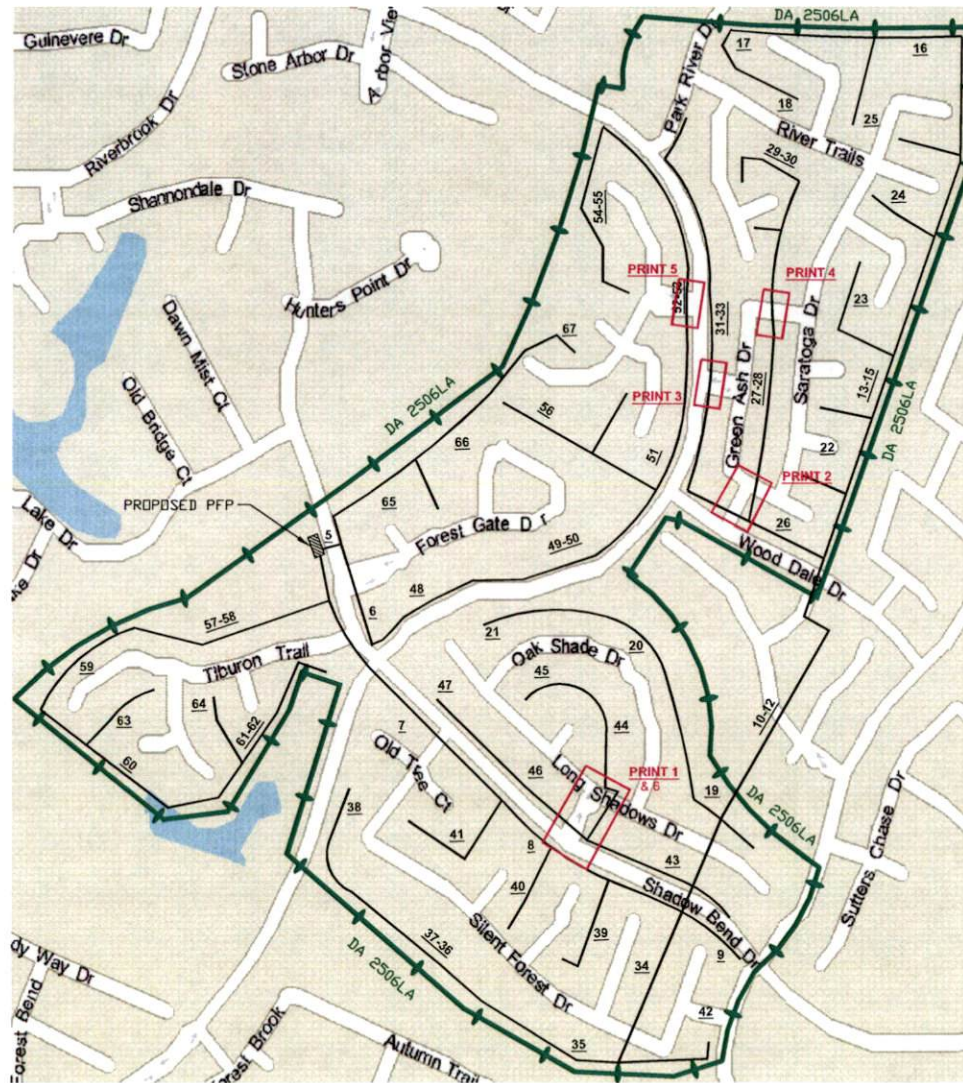
By: Richard Stel
County Engineer

Presented to Commissioners Court and approved.
Recorded in Volume 7-28-15/16c
Minutes of Commissioners Court

By: N/A
Drainage District Engineer/Manager

Clerk of Commissioners Court
By: Gonda Walters
Deputy

PREPARED BY:



--Proprietary--

Not for use or disclosure outside the AT&T companies except under written agreement.

CAUTION!

Unterminated optical connectors and active fibers may emit laser radiation. DO NOT VIEW with or without optical instruments or magnifiers.

CAUTION!

Request that all laser sources be disconnected from cable to be worked on. Check fibers on unterminated connectors with infrared scope to assure systems are inactive before splicing.

REMARKS: MINIMUM STATIC BENDING RADIUS IS 5'. Use Butt Splice Configuration. Fusion Splicing to be done Outside this Manhole.



TEXAS 811
CALL BEFORE YOU DIG
UNDERGROUND SERVICE ALERT
48 HOURS NOTICE REQUIRED.
CALL: 1-800-545-6005
or CALL: 811

VC CCLI SHLTXSM
Cable Types IDF and ACCESS

SPECIAL CIRCUITS N
6203 FORWARDED N
PERMIT REQUIRED N



NORTH ARROW

OPERATING RANGE OF JOB STEPS

TASK _____ TO _____

MFR:

TRANSMISSION ZONE
RZ 0 CZ 0 TAPER CODE

CAUTION HIGH VOLTAGE
KV 0.00 AERIAL N BURIED N

HIGHWAY PERMIT NO.

Utility CO
REP NAME
REP TEL NO.
POLE CONTACTS (+) 0 (-) 0

Utility CO
REP NAME
REP TEL NO.
POLE CONTACTS (+) 0 (-) 0

Utility CO
REP NAME
REP TEL NO.
POLE CONTACTS (+) 0 (-) 0

PROJECT NO A003NBP

TOT. PRINTS 68 PRINT NO. 1

NPA/NNX: 281-545 PRT: 281545

EXCH. SMITHERSLAKE

TAX DIST. F0053

GEO LOC. W89545

ENGR. SS DRAWN KR

TELEPHONE NO. (281) 320-3812

REC. REF.

MAP REF. 607P

SCALE NONE

ISSUE DATE

PROJ TITLE LIGHTIG-2506LA-DIST-SL

REV. NUMBER






DATE REV.

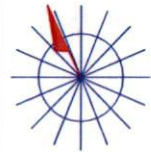
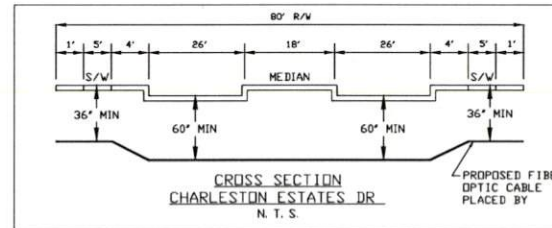
ENGINEERING CONTACT
DAVID SAKAMOTO
CCLD TECHNOLOGIES, INC.
707-688-8919

FORT BEND COUNTY NOTIFICATION

AT&T CONTACT:
STEPHEN SHOOK
MGR.-OSP PLNG & ENG DESIGN
281-320-3812

LEGEND

-  **B** PROPOSED BURIED FIBER
-  **B** EXISTING BURIED CABLE
-  **B/C** BACK OF CURB
-  **R/W** RIGHT OF WAY
-  **X** POWER POLE



NORTH ARROW

SPECIAL CIRCUITS **N**
6203 FORWARDED **N**
PERMIT REQUIRED **Y**

OPERATING RANGE OF JOB STEPS

TASK **1** TO **51**

MFRC **845C**

TRANSMISSION ZONE
RZ **0** CZ **0** TAPER CODE

CAUTION HIGH VOLTAGE
KV **12.00** AERIAL **N** BURIED **Y**

HIGHWAY PERMIT NO.

Utility CO **CENT - CENTER POINT**
REP NAME
REP TEL NO. **(713) 207-2222**
POLE CONTACTS **(+)0 (-)0**

Utility CO
REP NAME
REP TEL NO.
POLE CONTACTS **(+)0 (-)0**

Utility CO
REP NAME
REP TEL NO.
POLE CONTACTS **(+)0 (-)0**

PROJECT NO **A003N8P**

TOT.PRINTS **5** PRINT NO. **1**
NPA/NNX: **281-545** PRT:**281545**

EXCH. **SMITHERSLAKE**

TAX DIST. **FG053**

GEO LOC. **W89545**

ENGR. **SS** DRAWN **KR**

TELEPHONE NO. **(281) 320-3812**

REC. REF. **240-270-23-4**

MAP REF. **607P**

SCALE **NONE**

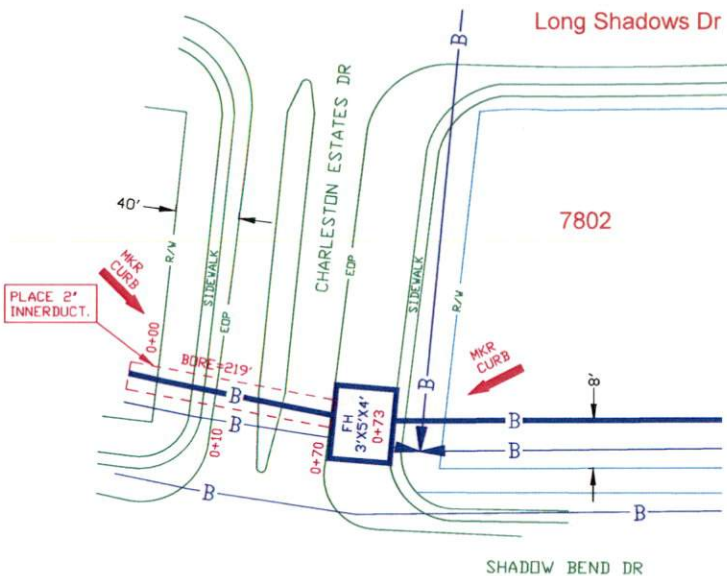
ISSUE DATE

PROJ TITLE **LIGHTGIG-2506LA-DIST-SL**

REV. NUMBER

DATE REV.

ENGINEERING CONTACT
DAVID SAKAMOTO
CCLD TECHNOLOGIES, INC.
707-688-8919



CONTRACTORS:
THE LOCATIONS OF EXISTING TELEPHONE UTILITIES ARE SHOWN BY AN APPROXIMATE WAY ONLY AND HAVE NOT BEEN INDEPENDENTLY VERIFIED BY THE OWNER OR ITS REPRESENTATIVE. THE CONTRACTOR SHALL DETERMINE THE EXACT LOCATION OF ALL EXISTING UTILITIES BEFORE COMMENCING WORK, AND AGREE TO BE FULLY RESPONSIBLE FOR ANY AND ALL DAMAGES WHICH MIGHT BE OCCASIONED BY THE CONTRACTOR'S FAILURE TO EXACTLY LOCATE AND PRESERVE ANY AND ALL UTILITIES.
48 HOURS PRIOR TO EXCAVATING
FOR NON-TELEPHONE UTILITIES LOCATES
CALL 1 800 545-6005

--Proprietary--
Not for use or disclosure outside the AT&T companies except under written agreement.