

**REVIEW BY FORT BEND COUNTY COMMISSIONERS COURT**

On this 14th day of July, 2015, Commissioners Court came on to be heard and reviewed the accompanying notice of AT&T Texas

Job Location Sansbury Blvd.

Date 7/1/2015 Bond No. CH1-001686693-01, Permit No. 2015-1251 to make use of certain Fort Bend County property subject to, "A Revised Order Regulating the Laying, Construction, Maintenance, and Repair of Buried Cables, Conduits, and Pole Lines, In, Under, Across or Along Roads, Streets, Highways, and Drainage Ditches in Fort Bend County, Texas, Under the Jurisdiction of the Commissioners Court of Fort Bend County, Texas," as passed by the Commissioners Court of Fort Bend County, Texas the 3rd day of August, 1987, recorded in Volume \_\_\_\_\_ of the Minutes of the Commissioners Court of Fort Bend County, Texas, to the extent that such order is not inconsistent with Article 1436a, Vernon's Texas Civil Statutes. Upon Motion of Commissioner Meyers, seconded by Commissioner Moulton, duly put and carried, it is ORDERED, ADJUDGED AND DECREED that said notice of said above purpose is hereby acknowledged by the Commissioners Court of Fort Bend County, Texas, and that said notice be placed on record according to the regulation order thereof.

Notes:

1. Evidence of review by the Commissioners Court must be kept on the job site and failure to do so constitutes grounds for job shutdown.
2. Written notices are required:
  - a. 48 hours in advance of construction start up, and
  - b. when construction is completed and ready for final inspection
 Mail notices to: Permit Administrator  
 Fort Bend County Engineering  
 301 Jackson Street  
 Richmond, Texas 77469  
 281-633-7500
3. This permit expires one (1) year from date of permit if construction has not commenced.

By: Rich J Stangle, PE, PTOE  
 For County Engineer

Presented to Commissioners Court and approved.  
 Recorded in Volume 7-14-15  
 Minutes of Commissioners Court

By: N/A  
 Drainage District Engineer/Manager

Clerk of Commissioners Court  
 By: Shirley Wilton  
 Deputy



NOTICE OF PROPOSED CABLE, CONDUIT AND/OR POLE LINE ACTIVITY  
IN, UNDER, ACROSS OR ALONG ROADS, STREETS, HIGHWAYS AND DRAINAGE DITCHES  
IN FORT BEND COUNTY

APPLICANT'S JOB NO. A006SFB  
 PERMIT NO. \_\_\_\_\_ PCT. NO. \_\_\_\_\_  
 BOND NO. \_\_\_\_\_

FORMAL NOTICE IS HEREBY GIVEN THAT AT&T Texas  
 PROPOSES TO LAY, CONSTRUCT, MAINTAIN AND/OR REPAIR CABLE, CONDUIT AND/OR POLE LINE, IN, UNDER, ACROSS, OR  
 ALONG ROADS, STREETS, HIGHWAYS AND DRAINAGE DITCHES IN FORT BEND COUNTY, AS FOLLOWS:

IN, UNDER, OR ACROSS ROADS AND/OR DRAINAGE DITCHES

ROAD OR DITCH NAME	DISTANCE & DIRECTION FROM NEAREST INTERSECTION	LENGTH OF CROSSING	TYPE OF CONSTRUCTION			
			BORED	JACKED	DRIVEN	CASE
SANSBURY BLVD	SOUTH R/W TO NORTH R/W	195'	X			
CANYON LAKE DR	SOUTH R/W TO NORTH R/W	50'	X			

ALONG ROADS AND/OR DRAINAGE DITCHES

ROAD OR DITCH NAME	DISTANCE & DIRECTION FROM NEAREST INTERSECTION	TO	DISTANCE
SANSBURY BLVD	SOUTH R/W FROM 5922 SANSBURY BLVD	REAR OF 21939 SW FRWY	1800'

GENERAL DESCRIPTION

SEE ATTACHMENTS.

THE LOCATION AND DESCRIPTION OF THE PROPOSED INSTALLATION AND APPURTENANCES IS MORE FULLY SHOWN ON THE ATTACHED DETAIL DRAWINGS. THE LAYING, CONSTRUCTION, MAINTENANCE AND/OR REPAIR OF THE PROPOSED INSTALLATION SHALL BE SUBJECT TO "A REVISED ORDER REGULATING THE LAYING, CONSTRUCTION, MAINTENANCE AND/OR REPAIR OF CABLES, CONDUITS, AND/OR POLE LINES, IN, UNDER, ACROSS, OR ALONG ROADS, STREETS, HIGHWAYS AND DRAINAGE DITCHES IN FORT BEND COUNTY, TEXAS, UNDER THE JURISDICTION OF THE COMMISSIONERS COURT OF FORT BEND COUNTY, TEXAS" AS PASSED BY COMMISSIONERS COURT OF FORT BEND COUNTY, TEXAS, DATED THE 3RD DAY OF AUGUST, 1987, RECORDED IN VOLUME 639 OF THE MINUTES OF THE COMMISSIONERS COURT OF FORT BEND COUNTY, TEXAS.

WRITTEN NOTICES ARE REQUIRED: 1) 48 HOURS IN ADVANCE OF START OF CONSTRUCTION AND 2) WHEN CONSTRUCTION IS COMPLETE AND READY FOR FINAL INSPECTION.

MAIL TO: PERMIT ADMINISTRATOR/FORT BEND COUNTY ENGINEERING  
 301 JACKSON ST, RICHMOND, TEXAS 77469-3108

VIOLATION OF REQUIREMENTS SHALL CONSTITUTE GROUNDS FOR JOB SHUT DOWN.

COMPANY NAME: AT&T Texas  
 \_\_\_\_\_  
 AGENT AND/OR OWNER

(SIGNATURE)  
 NAME & TITLE: MIKE BROUSSARD, MGR OSP PLNG & ENG DESIGN  
 \_\_\_\_\_  
 (PLEASE PRINT)

DATE: 06/30/2015

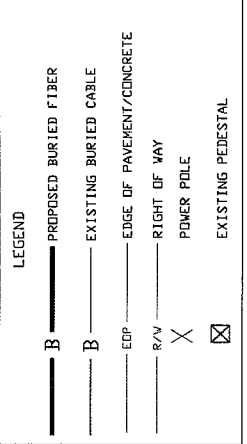
ADDRESS: 1110 LOUISE, 1ST FLOOR  
 \_\_\_\_\_  
 (STREET/P.O.BOX)  
ROSENBERG TEXAS 77471  
 CITY STATE ZIP

TELEPHONE NO: 281 341-4312  
 \_\_\_\_\_  
 (ACCESSIBLE 24 HRS/DAY, 7 DAYS/WEEK)

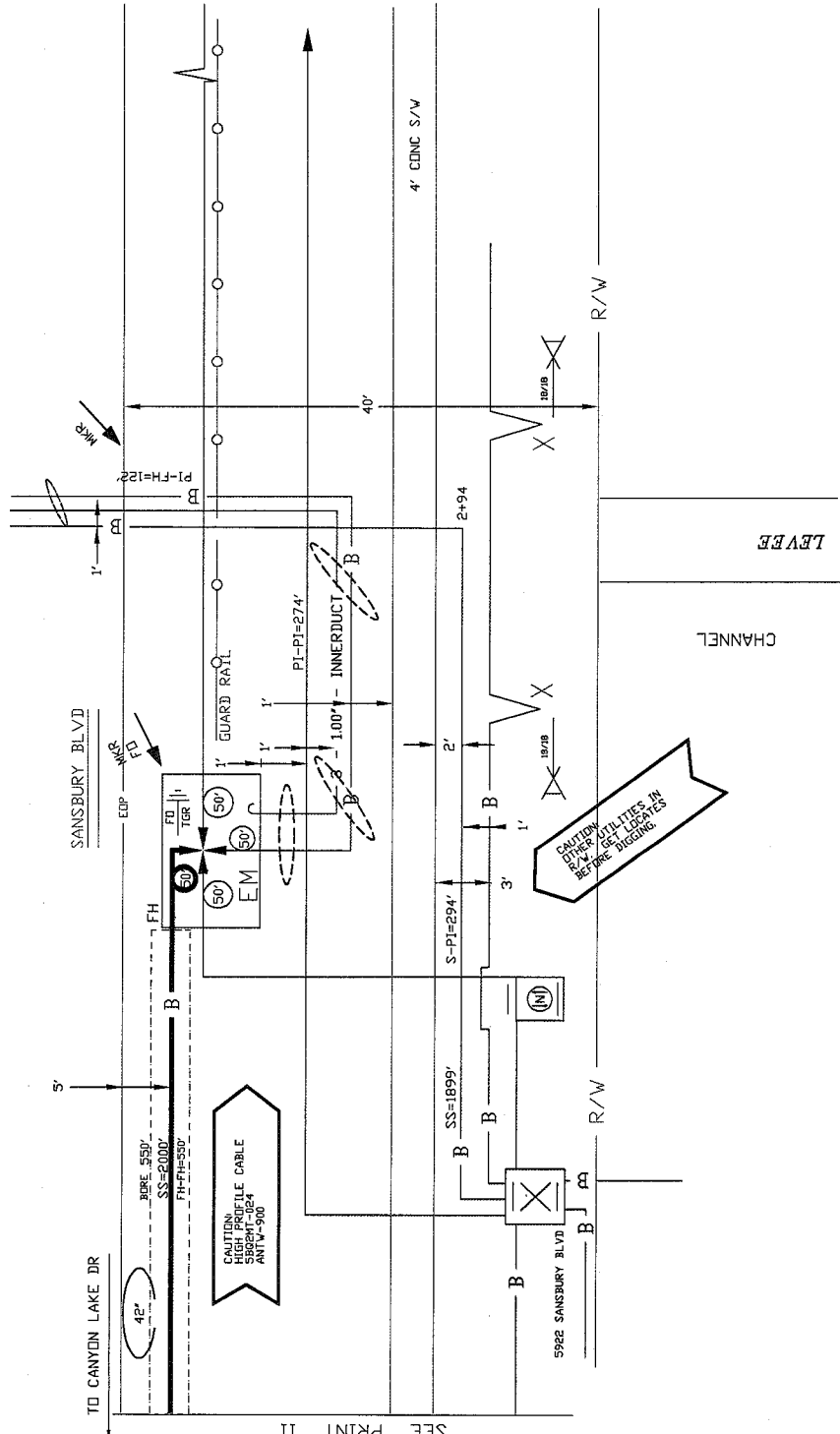
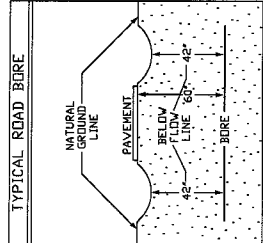
EMAIL ADDRESS: mb2759@att.com

FM-HOMP00/FORMS/FTBENDCTY

**FORT BEND COUNTY NOTIFICATION**



AT&T CONTACT:  
MIKE BRIDGES  
MGR-OSP PLNG & ENG DESIGN  
281-341-4312



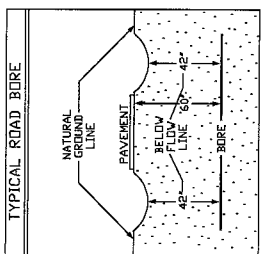
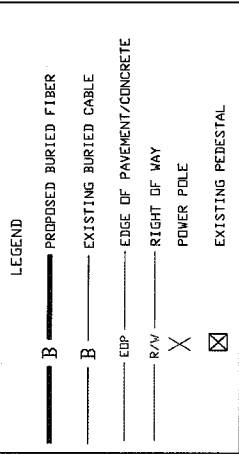
SEE PRINT 11

SPECIAL CIRCUITS	N	<p>NORTH ARROW</p>
6203 FORWARDED PERMIT REQUIRED	N	
OPERATING RANGE OF JOB STEPS		
TASK	TO	
MFR		
TRANSMISSION ZONE	RZ 0	
TAPER CODE	CZ 0	
CAUTION HIGH VOLTAGE BURIED IN	KV 7.20	
HIGHWAY PERMIT NO.		
UTILITY CO		
REP NAME		
REP TEL NO.		
POLE CONTACTS (+) 0	(-) 0	
UTILITY CO		
REP NAME		
REP TEL NO.		
POLE CONTACTS (+) 0	(-) 0	
UTILITY CO		
REP NAME		
REP TEL NO.		
POLE CONTACTS (+) 0	(-) 0	
<b>PROJECT NO A0065FB</b>		
TOT PRINTS 12	PRINT NO. 10	
NPA/NNX: 281-232	PRT: 281232	
EXCH. RICH-RISE		
TAX DIST. F0009		
GEO LOC. W95232		
ENGR. HB	DRAWN/DW	
TELEPHONE NO. (281) 341-4312		
REC. REF.		
MAP REF. 606R		
SCALE NONE		
ISSUE DATE		
PROJ TITLE 21999 SW FRWY		
REV. NUMBER		
DATE REV.		

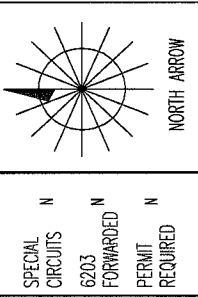
Not for use or disclosure outside the AT&T companies except under written agreement. --Proprietary--



FORT BEND COUNTY NOTIFICATION



AT&T CONTACT:  
MIKE BROUSSARD  
MR-OSP PLNG & ENG DESIGN  
281-341-4312



OPERATING RANGE OF JOB STEPS  
TASK \_\_\_\_\_ TO \_\_\_\_\_  
MFR# \_\_\_\_\_

TRANSMISSION ZONE  
RZ 0 CZ 0 TAPER CODE 1K4105

CAUTION HIGH VOLTAGE  
KV 7.20 AERIAL N BURIED Y  
HIGHWAY PERMIT NO. \_\_\_\_\_

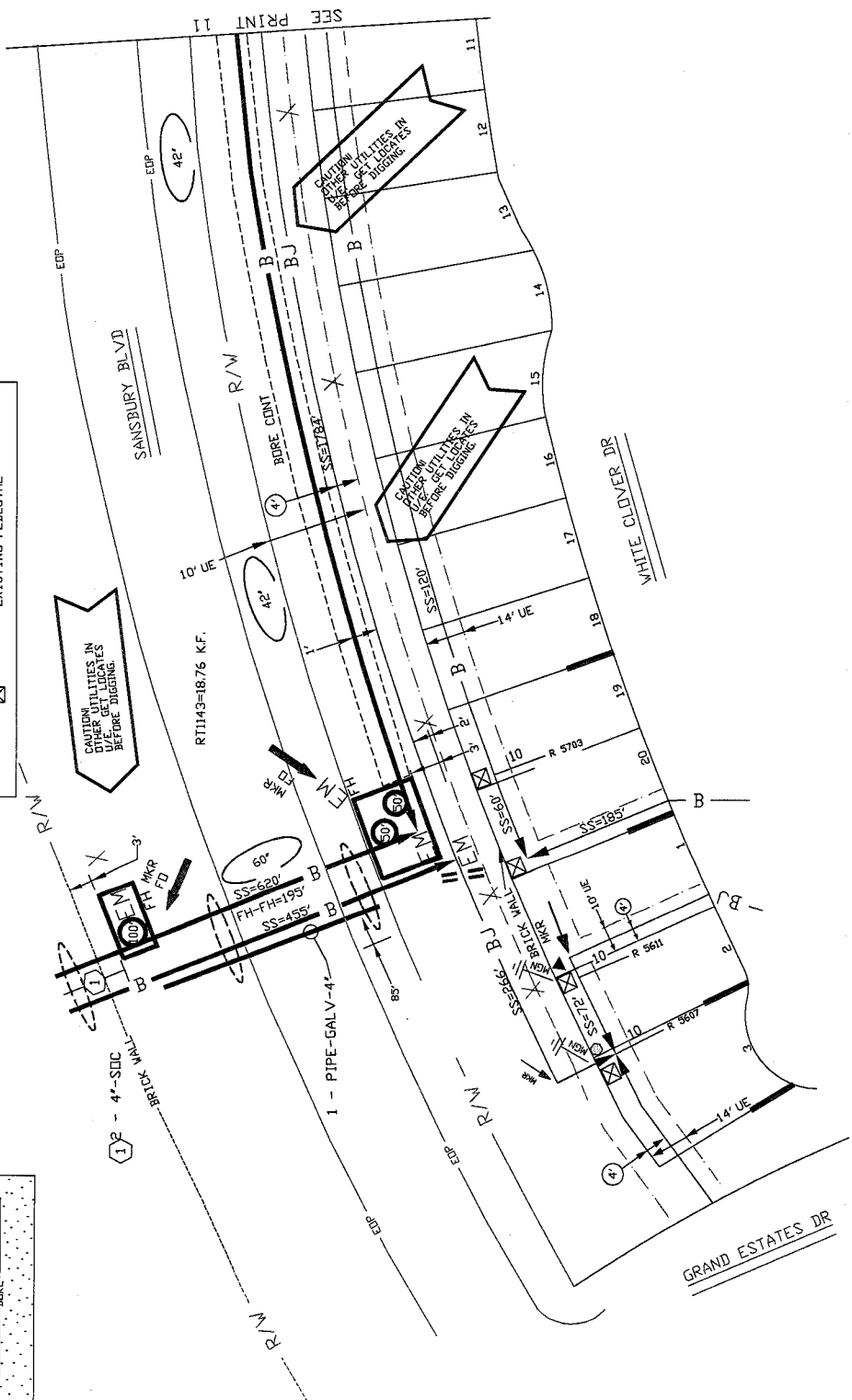
UTILITY CO. CENT - CENTER POINT  
REP NAME \_\_\_\_\_  
REP TEL NO. \_\_\_\_\_  
POLE CONTACTS (+) 0 (-) 0

UTILITY CO. \_\_\_\_\_  
REP NAME \_\_\_\_\_  
REP TEL NO. \_\_\_\_\_  
POLE CONTACTS (+) 0 (-) 0

UTILITY CO. \_\_\_\_\_  
REP NAME \_\_\_\_\_  
REP TEL NO. \_\_\_\_\_  
POLE CONTACTS (+) 0 (-) 0

PROJECT NO A0063FB

TOT. PRINTS 12 PRINT NO. 12  
NPA/NNX: 281-222 PRT: 281232  
EXCH. RICH-ROSE  
TAX DIST. 60009  
GEO LOC. W89232  
ENGR. HB DRAWING  
TELEPHONE NO. (281) 341-4312  
REC. REF. 232-270-648  
MAP REF. 6069  
SCALE NONE  
ISSUE DATE \_\_\_\_\_  
PROJ TITLE 21999 SW FRW  
REV. NUMBER \_\_\_\_\_  
DATE REV. \_\_\_\_\_



Not for use or disclosure outside the AT&T companies except under written agreement. ---Proprietary---