



LANDTECH CONSULTANTS, INC.
Civil Engineering • Land Surveying

June 25, 2015

FORT BEND COUNTY
301 JACKSON ST #RM 101
RICHMOND, TX 77469

Re: West Fairgrounds Road, Fort Bend County, Texas
From: 1,000 feet North of Seabourne Creek
To: 1,000 feet South of Seabourne Creek

Dear Landowner:

The Texas Department of Transportation (TxDOT) is beginning project development for improvements to West Fairgrounds Road, from 1,000 feet North of Seabourne Creek to 1,000 feet South of Seabourne Creek. TxDOT has contracted Entech Civil Engineers, Inc. and Landtech Consultants, Inc. to provide survey services along the project route. The types of surveys required are natural ground elevations, location of utilities and all improvements within the existing rights-of-way and within 50 feet of the existing rights-of-way along West Fairgrounds Road.

Landtech Consultants, Inc. is requesting your permission to periodically enter your property for the purpose of conducting these surveys. Please be assured that entry into your property will be minimal, and that any concerns or special instructions you may have regarding entry will be adhered to completely.

Prior to commencing the survey, we request that landowners please complete and sign the enclosed Permission for Right of Entry form, including any special instructions for entering your property. Please return the form in the envelope provided within the next 10 days.

Should you have any questions regarding this matter, please contact me at (713) 861-7068. Your assistance is greatly appreciated.

Sincerely,

Russell Henderson
Registered Professional Land Surveyor No. 5641

Project: 1520098
Property ID: 358000060042901
Legal: 0358 I AND GN, ACRES 0.4483, (PT) FAIRGROUNDS BOULEVARD ROW, FORT BEND COUNTY PARK AND RIDE

RECEIVED

JUN 30 2015

07/10/2015 original returned to Co Attny


**PERMISSION FOR RIGHT OF ENTRY
FOR DESIGN AND RIGHT-OF-WAY SURVEYS**

I, Robert E. Hebert on behalf of Fort Bend County, the undersigned, being the owner of certain real estate, understand that the property located along and near West Fairgrounds Road, from 1,000 feet North of Seabourne Creek to 1,000 feet South of Seabourne Creek, in Fort Bend County, Texas will be affected by this professional survey. Texas Dept. of Transportation personnel and/or their independent contractors (Entech Civil Engineers, Inc. and Landtech Consultants Inc.) will conduct some or all of the following work on the property:

- 1.) Determine the location of certain structures, topographical drainage features such as existing drainage structures, streams, and creeks.
- 2.) Placement, maintenance and removal of temporary aerial photography targets.

ACCEPTANCE OF ENTRY TO PROPERTY

Robert E. Hebert
I, on behalf of Fort Bend County, understanding the nature and extent of the survey necessary to complete the mapping on this project, do hereby grant permission to Texas Dept. of Transportation and their contractors to enter the real estate to conduct the required surveys.


Signature

301 Jackson, Richmond, TX 77469
Address

Robert E. Hebert
Printed Name

832-471-2590
Telephone Number

July 7 2015
Date

Special Conditions: _____

You or a representative are invited to be present or may request to be present during the surveys.

Project: 1520098

Property ID: 358000060042901

Legal: 0358 I AND GN, ACRES 0.4483, (PT) FAIRGROUNDS BOULEVARD ROW, FORT BEND COUNTY PARK AND RIDE



Project Area

Project Area

W Fairgrounds Rd

Fairgrounds Rd



LANDTECH CONSULTANTS, INC.
Civil Engineering • Land Surveying

June 25, 2015

FORT BEND COUNTY
MAIL CENTER 301 JACKSON ST #RM 101
RICHMOND, TX 77469

Re: West Fairgrounds Road, Fort Bend County, Texas
From: 1,000 feet North of Seabourne Creek
To: 1,000 feet South of Seabourne Creek

Dear Landowner:

The Texas Department of Transportation (TxDOT) is beginning project development for improvements to West Fairgrounds Road, from 1,000 feet North of Seabourne Creek to 1,000 feet South of Seabourne Creek. TxDOT has contracted Entech Civil Engineers, Inc. and Landtech Consultants, Inc. to provide survey services along the project route. The types of surveys required are natural ground elevations, location of utilities and all improvements within the existing rights-of-way and within 50 feet of the existing rights-of-way along West Fairgrounds Road.

Landtech Consultants, Inc. is requesting your permission to periodically enter your property for the purpose of conducting these surveys. Please be assured that entry into your property will be minimal, and that any concerns or special instructions you may have regarding entry will be adhered to completely.

Prior to commencing the survey, we request that landowners please complete and sign the enclosed Permission for Right of Entry form, including any special instructions for entering your property. Please return the form in the envelope provided within the next 10 days.

Should you have any questions regarding this matter, please contact me at (713) 861-7068. Your assistance is greatly appreciated.

Sincerely,

Russell Henderson
Registered Professional Land Surveyor No. 5641

Project: 1520098
Property ID: 358000060052901
Legal: 0358 I AND GN, ACRES 2.1919, (PT) FAIRGROUNDS BOULEVARD ROW, FORT BEND COUNTY PARK AND RIDE

RECEIVED

JUN 30 2015


**PERMISSION FOR RIGHT OF ENTRY
FOR DESIGN AND RIGHT-OF-WAY SURVEYS**

Robert E. Hebert,
I, on behalf of Fort Bend County, the undersigned, being the owner of certain real estate, understand that the property located along and near West Fairgrounds Road, from 1,000 feet North of Seabourne Creek to 1,000 feet South of Seabourne Creek, in Fort Bend County, Texas will be affected by this professional survey. Texas Dept. of Transportation personnel and/or their independent contractors (Entech Civil Engineers, Inc. and Landtech Consultants Inc.) will conduct some or all of the following work on the property:

- 1.) Determine the location of certain structures, topographical drainage features such as existing drainage structures, streams, and creeks.
- 2.) Placement, maintenance and removal of temporary aerial photography targets.

ACCEPTANCE OF ENTRY TO PROPERTY

Robert E. Hebert,
I, on behalf of Fort Bend County, understanding the nature and extent of the survey necessary to complete the mapping on this project, do hereby grant permission to Texas Dept. of Transportation and their contractors to enter the real estate to conduct the required surveys.


Signature

301 Jackson, Richmond, TX 77469
Address

Robert E. Hebert
Printed Name

832-471-2590
Telephone Number

July 7 2015
Date

Special Conditions: _____

You or a representative are invited to be present or may request to be present during the surveys.

Project: 1520098
Property ID: 358000060052901
Legal: 0358 I AND GN, ACRES 2.1919, (PT) FAIRGROUNDS BOULEVARD ROW, FORT BEND COUNTY PARK AND RIDE



Project Area

Project Area

W Fairgrounds Rd

Fairgrounds Rd



LANDTECH CONSULTANTS, INC.
Civil Engineering • Land Surveying

June 25, 2015

FORT BEND COUNTY
301 JACKSON ST #RM 101
RICHMOND, TX 77469

Re: West Fairgrounds Road, Fort Bend County, Texas
From: 1,000 feet North of Seabourne Creek
To: 1,000 feet South of Seabourne Creek

Dear Landowner:

The Texas Department of Transportation (TxDOT) is beginning project development for improvements to West Fairgrounds Road, from 1,000 feet North of Seabourne Creek to 1,000 feet South of Seabourne Creek. TxDOT has contracted Entech Civil Engineers, Inc. and Landtech Consultants, Inc. to provide survey services along the project route. The types of surveys required are natural ground elevations, location of utilities and all improvements within the existing rights-of-way and within 50 feet of the existing rights-of-way along West Fairgrounds Road.

Landtech Consultants, Inc. is requesting your permission to periodically enter your property for the purpose of conducting these surveys. Please be assured that entry into your property will be minimal, and that any concerns or special instructions you may have regarding entry will be adhered to completely.

Prior to commencing the survey, we request that landowners please complete and sign the enclosed Permission for Right of Entry form, including any special instructions for entering your property. Please return the form in the envelope provided within the next 10 days.

Should you have any questions regarding this matter, please contact me at (713) 861-7068. Your assistance is greatly appreciated.

Sincerely,

Russell Henderson
Registered Professional Land Surveyor No. 5641

Project: 1520098
Property ID: 392000100020901
Legal: 0392 S A STONE, TRACT 2 (PT), ACRES 70.173, ANNEXED PER CITY ORD #96-22,
PART OF A 73.46 AC TRACT, EXEMPT

RECEIVED

JUN 30 2015

COUNTY ATTORNEY


**PERMISSION FOR RIGHT OF ENTRY
FOR DESIGN AND RIGHT-OF-WAY SURVEYS**

Robert E. Hebert
I, on behalf of Fort Bend County the undersigned, being the owner of certain real estate; understand that the property located along and near West Fairgrounds Road, from 1,000 feet North of Seabourne Creek to 1,000 feet South of Seabourne Creek, in Fort Bend County, Texas will be affected by this professional survey. Texas Dept. of Transportation personnel and/or their independent contractors (Entech Civil Engineers, Inc. and Landtech Consultants Inc.) will conduct some or all of the following work on the property:

- 1.)- Determine the location of certain structures, topographical drainage features such as existing drainage structures, streams, and creeks.
- 2.) Placement, maintenance and removal of temporary aerial photography targets.

ACCEPTANCE OF ENTRY TO PROPERTY

Robert E. Hebert
I, on behalf of Fort Bend County, understanding the nature and extent of the survey necessary to complete the mapping on this project, do hereby grant permission to Texas Dept. of Transportation and their contractors to enter the real estate to conduct the required surveys.


Signature

301 Jackson, Richmond, TX 77469
Address

Robert E. Hebert
Printed Name

832-471-2590
Telephone Number

July 7, 2015
Date

Special Conditions: _____

You or a representative are invited to be present or may request to be present during the surveys.

Project: 1520098
Property ID: 392000100020901
Legal: 0392 S A STONE, TRACT 2 (PT), ACRES 70.173, ANNEXED PER CITY ORD #96-22, PART OF A 73.46 AC TRACT, EXEMPT



Project Area

Project Area

W Fairgrounds Rd

Fairgrounds Rd



LANDTECH CONSULTANTS, INC.
Civil Engineering • Land Surveying

June 25, 2015

FORT BEND COUNTY
301 JACKSON ST #RM 101
RICHMOND, TX 77469

Re: West Fairgrounds Road, Fort Bend County, Texas
From: 1,000 feet North of Seabourne Creek
To: 1,000 feet South of Seabourne Creek

Dear Landowner:

The Texas Department of Transportation (TxDOT) is beginning project development for improvements to West Fairgrounds Road, from 1,000 feet North of Seabourne Creek to 1,000 feet South of Seabourne Creek. TxDOT has contracted Entech Civil Engineers, Inc. and Landtech Consultants, Inc. to provide survey services along the project route. The types of surveys required are natural ground elevations, location of utilities and all improvements within the existing rights-of-way and within 50 feet of the existing rights-of-way along West Fairgrounds Road.

Landtech Consultants, Inc. is requesting your permission to periodically enter your property for the purpose of conducting these surveys. Please be assured that entry into your property will be minimal, and that any concerns or special instructions you may have regarding entry will be adhered to completely.

Prior to commencing the survey, we request that landowners please complete and sign the enclosed Permission for Right of Entry form, including any special instructions for entering your property. Please return the form in the envelope provided within the next 10 days.

Should you have any questions regarding this matter, please contact me at (713) 861-7068. Your assistance is greatly appreciated.

Sincerely,

Russell Henderson
Registered Professional Land Surveyor No. 5641

Project: 1520098
Property ID: 749000000015901
Legal: 0749 K HILLYER, ACRES 0.5079, (PT) UNRESTRICTED RESERVE "A", BLOCK 1,
FORT BEND COUNTY PARK AND RIDE

RECEIVED

JUN 30 2015


**PERMISSION FOR RIGHT OF ENTRY
FOR DESIGN AND RIGHT-OF-WAY SURVEYS**

Robert E. Hebert
I, on behalf of Fort Bend County, the undersigned, being the owner of certain real estate, understand that the property located along and near West Fairgrounds Road, from 1,000 feet North of Seabourne Creek to 1,000 feet South of Seabourne Creek, in Fort Bend County, Texas will be affected by this professional survey. Texas Dept. of Transportation personnel and/or their independent contractors (Entech Civil Engineers, Inc. and Landtech Consultants Inc.) will conduct some or all of the following work on the property:

- 1.) Determine the location of certain structures, topographical drainage features such as existing drainage structures, streams, and creeks.
- 2.) Placement, maintenance and removal of temporary aerial photography targets.

ACCEPTANCE OF ENTRY TO PROPERTY

Robert E. Hebert
I, on behalf of Fort Bend County, understanding the nature and extent of the survey necessary to complete the mapping on this project, do hereby grant permission to Texas Dept. of Transportation and their contractors to enter the real estate to conduct the required surveys.



Signature

301 Jackson, Richmond, TX 77469

Address

Robert E. Hebert

Printed Name

832-471-2590

Telephone Number

July 7, 2015

Date

Special Conditions: _____

You or a representative are invited to be present or may request to be present during the surveys.

Project: 1520098
Property ID: 749000000015901
Legal: 0749 K HILLYER, ACRES 0.5079, (PT) UNRESTRICTED RESERVE "A", BLOCK 1, FORT BEND COUNTY PARK AND RIDE



Fairgrounds Rd

W Fairgrounds Rd

Project Area

Project Area

1995

Tour Guide



LANDTECH CONSULTANTS, INC.
Civil Engineering • Land Surveying

June 25, 2015

FORT BEND COUNTY
301 JACKSON ST #RM 101
RICHMOND, TX 77469

Re: West Fairgrounds Road, Fort Bend County, Texas
From: 1,000 feet North of Seabourne Creek
To: 1,000 feet South of Seabourne Creek

Dear Landowner:

The Texas Department of Transportation (TxDOT) is beginning project development for improvements to West Fairgrounds Road, from 1,000 feet North of Seabourne Creek to 1,000 feet South of Seabourne Creek. TxDOT has contracted Entech Civil Engineers, Inc. and Landtech Consultants, Inc. to provide survey services along the project route. The types of surveys required are natural ground elevations, location of utilities and all improvements within the existing rights-of-way and within 50 feet of the existing rights-of-way along West Fairgrounds Road.

Landtech Consultants, Inc. is requesting your permission to periodically enter your property for the purpose of conducting these surveys. Please be assured that entry into your property will be minimal, and that any concerns or special instructions you may have regarding entry will be adhered to completely.

Prior to commencing the survey, we request that landowners please complete and sign the enclosed Permission for Right of Entry form, including any special instructions for entering your property. Please return the form in the envelope provided within the next 10 days.

Should you have any questions regarding this matter, please contact me at (713) 861-7068. Your assistance is greatly appreciated.

Sincerely,

Russell Henderson
Registered Professional Land Surveyor No. 5641

Project: 1520098
Property ID: 749000000013901
Legal: 0749 K HILLYER, TRACT B, ACRES 0.9488, (PT) FAIRGROUNDS BOULEVARD ROW,
FORT BEND COUNTY PARK AND RIDE

RECEIVED

JUN 30 2015

**PERMISSION FOR RIGHT OF ENTRY
FOR DESIGN AND RIGHT-OF-WAY SURVEYS**

Robert E. Hebert
I, on behalf of Fort Bend County, the undersigned, being the owner of certain real estate, understand that the property located along and near West Fairgrounds Road, from 1,000 feet North of Seabourne Creek to 1,000 feet South of Seabourne Creek, in Fort Bend County, Texas will be affected by this professional survey. Texas Dept. of Transportation personnel and/or their independent contractors (Entech Civil Engineers, Inc. and Landtech Consultants Inc.) will conduct some or all of the following work on the property:

- 1.) Determine the location of certain structures, topographical drainage features such as existing drainage structures, streams, and creeks.
- 2.) Placement, maintenance and removal of temporary aerial photography targets.

ACCEPTANCE OF ENTRY TO PROPERTY

Robert E. Hebert
I, on behalf of Fort Bend County, understanding the nature and extent of the survey necessary to complete the mapping on this project, do hereby grant permission to Texas Dept. of Transportation and their contractors to enter the real estate to conduct the required surveys.



Signature

301 Jackson, Richmond, TX 77469

Address

Robert E. Hebert

Printed Name

832-471-2590

Telephone Number

July 7, 2015
Date

Special Conditions:

You or a representative are invited to be present or may request to be present during the surveys.

Project: 1520098

Property ID: 749000000013901

Legal: 0749 K HILLYER, TRACT B, ACRES 0.9488, (PT) FAIRGROUNDS BOULEVARD ROW, FORT BEND COUNTY PARK AND RIDE



Project Area

Project Area

W Fairgrounds Rd

Fairgrounds Rd