

**REVIEW BY FORT BEND COUNTY COMMISSIONERS COURT**

12DD

On this 26 day of MAY, 2015, Commissioners Court came on to be heard and reviewed the accompanying notice of AT & T

Job Location RAINWOOD PARK LANE, PEEK ROAD, CENTRAL VILLAGE DRIVE, S. FRY ROAD

Dated 05/11/15 BOND NO. CH1-001686693-01, Permit No. 84834

to make use of certain Fort Bend County property subject to, "A Revised Order Regulating the Laying, Construction, Maintenance, and Repair of Buried Cables, Conduits, and Pole Lines, In, Under, Across or Along Roads, Streets, Highways, and Drainage Ditches in Fort Bend County, Texas, Under the Jurisdiction of the Commissioners Court of Fort Bend County, Texas," as passed by the Commissioners Court of Fort Bend County, Texas, date the 3<sup>rd</sup> day of August, 1987, recorded in Volume \_\_\_\_\_ of the Minutes of the Commissioners Court of Fort Bend County, Texas, to the extent that such order is not inconsistent with Article 1436a, Vernon's Texas Civil Statues. Upon Motion of Commissioner Meyers, seconded by Commissioner Mouison, duly put and carried, it is ORDERED, ADJUGED AND DECREED that said notice of said above purpose is hereby acknowledged by the Commissioners Court of Fort Bend County, Texas, and that said notice be placed on record according to the regulation order thereof.

Notes:

1. Evidence of review by the Commissioners Court must be kept on the job site and failure to do so constitutes grounds for job shutdown.
2. Written notices are required:
  - a. 48 hours in advance of construction start up, and
  - b. When construction is completed and ready for final inspection

Mail notices to: Permit Administrator  
Fort Bend County Engineering  
301 JACKSON STREET  
RICHMOND, Texas 77469  
281-633-7500

3. This permit expires one (1) year from date of permit if construction has not commenced.

By [Signature]  
County Engineer

By N/A  
Drainage District Engineer/Manager

Presented to Commissioners Court and approved.  
Recorded in Volume 52615  
Minutes of Commissioners Court.

Clerk of Commissioners Court  
By [Signature]  
Deputy

# COUNTY OF FORT BEND

## Engineering Department

301 JACKSON STREET  
RICHMOND, Texas 77469

Johnny Ortega  
Permit Administrator

Phone: (281) 633-7500

### PERMIT APPLICATION REVIEW FORM FOR CABLE, CONDUIT, AND POLE LINE ACTIVITY IN FORT BEND COUNTY

PERMIT NO. 84834

The following "Notice of Proposed Cable, Conduit, and/or Pole Line activity in Fort Bend County" and accompanying attachments have been reviewed and the notice conforms to appropriate regulations set by Commissioner's Court of Fort Bend County, Texas.

- (1) Complete Application Form.
- a. Name of road, street, and/or drainage ditch affected.
  - b. Vicinity map showing course of direction.
  - c. Plans and specifications.

- (2) Bond:
- District Attorney, approval when applicable.
  - Perpetual bond currently posted.  
No. CH1-001686693-01  
Amount \$25,000.00
  - Performance bond submitted.  
No. \_\_\_\_\_  
Amount \_\_\_\_\_
  - Cashier's Check.  
No. \_\_\_\_\_  
Amount \_\_\_\_\_

- (3) Verbal permission given for emergencies, to start construction before approved in Commissioner's Court.

\_\_\_\_\_  
Precinct Engineer Acknowledgment Date \_\_\_\_\_

\_\_\_\_\_  
Precinct Commissioner Acknowledgment Date \_\_\_\_\_

- (4) \_\_\_\_\_  
Drainage District Approval when applicable

We have reviewed this project and agree it meets minimum requirements.

  
\_\_\_\_\_  
Johnny Ortega CFM/ Permit Administrator  
(REVISED 5/30/08)

05/08/2015  
\_\_\_\_\_  
Date

**NOTICE OF PROPOSED CABLE, CONDUIT AND/OR POLE LINE ACTIVITY  
IN, UNDER, ACROSS OR ALONG ROADS, STREETS, HIGHWAYS AND DRAINAGE DITCHES  
IN FORT BEND COUNTY**

APPLICANT'S JOB NO. A005CNQ  
 PERMIT No. 84834 PCT. No. 3  
 BOND No. CH-001696693-01

Formal notice is hereby given that AT&T proposes to lay, construct, maintain and/or repair cable, conduit and/or pole line, in, under, across, or along roads, streets, highways and drainage ditches in Fort Bend County, as follows:

**In, Under, or Across Roads and/or Drainage Ditches**

Road or Ditch Name	Distance & Direction From Nearest Intersection	Length of Crossing	Type of Construction			
			Bored	Jacked	Driven	Cased
Rainwood Park LN:	2,250' East to Church Colony	174'	X			
Peek RD	1,791' South to Emily Park LN	115'	X			
Central Village DR:	590' South to Silvermist LN	110'	X			

**Along Roads and/or Drainage Ditches**

Road or Ditch Name	Distance & Direction From Nearest Intersection	To	Distance
S Fry RD	2,250' East to Church Colony	:SH 99	: 5940'

**General Description**

The Location and description of the proposed installation and appurtenances is more fully shown on the attached detail drawings. The laying, construction, maintenance and/or repair of the proposed installation shall be subject to "A Revised Order Regulating the Laying, Construction, Maintenance and/or Repair of Cables, Conduits, and/or Pole Lines, In, Under, Across, or Along Roads, Streets, Highways and Drainage Ditches in Fort Bend County, Texas, Under the Jurisdiction of the Commissioners Court of Fort Bend County, Texas," as passed by Commissioners Court of Fort Bend County, Texas, dated the 3rd. day of August, 1987, recorded in Volume 639 of the Minutes of the Commissioners Court of Fort Bend County, Texas.

Written notices are required: 1) 48 hours in advance of start of construction and  
 2) when construction is complete and ready for final inspection.

Mail to: Permit Administrator/Fort Bend County Engineering  
 301 Jackson Richmond, TX 77469.

Violation of Requirements shall constitute grounds for job shut down.

As of 9/1/2014, we will no longer mail out permits. Instead, we will email them.

Please complete:

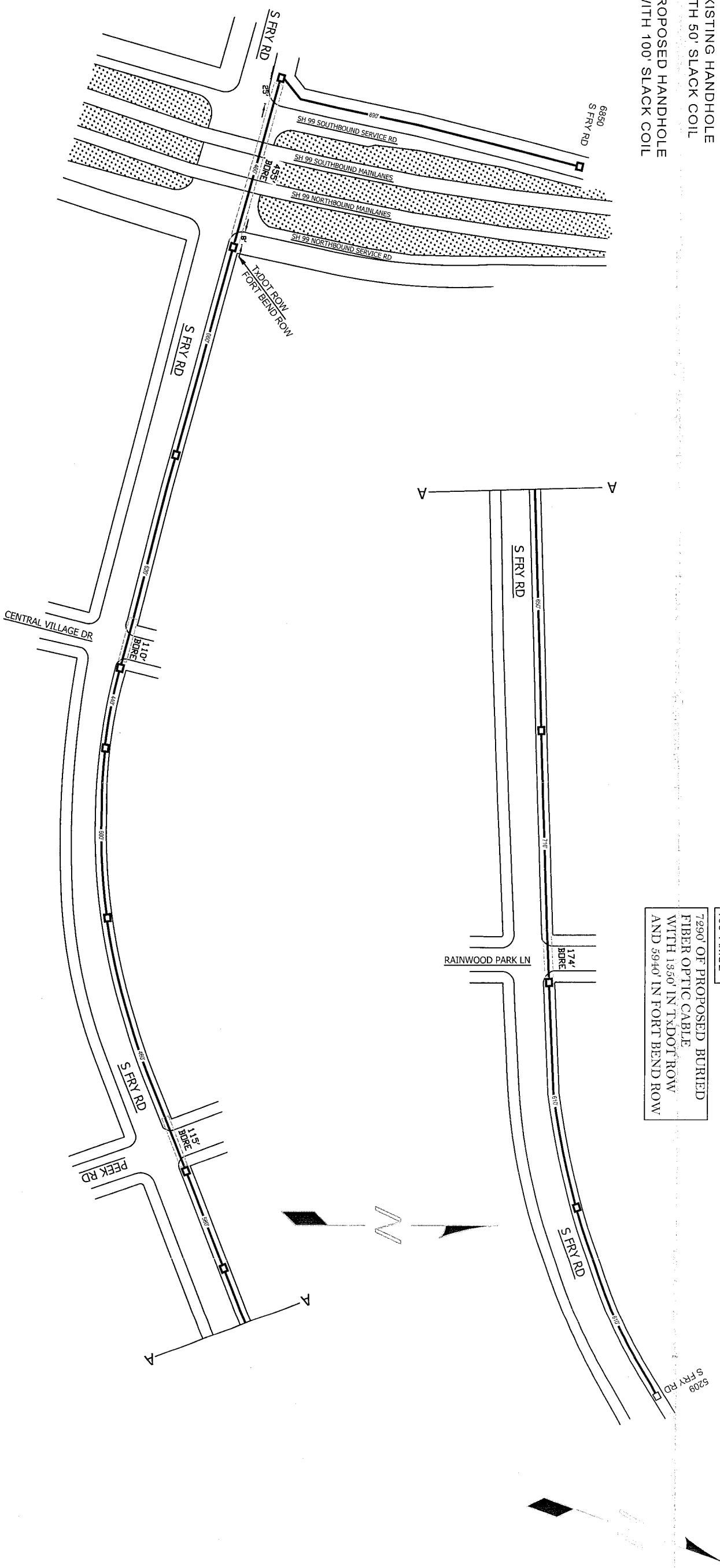
Name:  
Joseph Stalcup

Email address:  
ioe.stalcup@byers-west.com

COMPANY NAME: Byers Engineering  
 AGENT AND/OR OWNER  
 NAME & TITLE: Joe Stalcup CAD DESIGN  
 (Signature)  
 DATE: April 30, 2015  
 ADDRESS: 5301 Hollister suite 250  
Houston TX 77040  
 City State Zip  
 TELEPHONE No. (832)910-9830

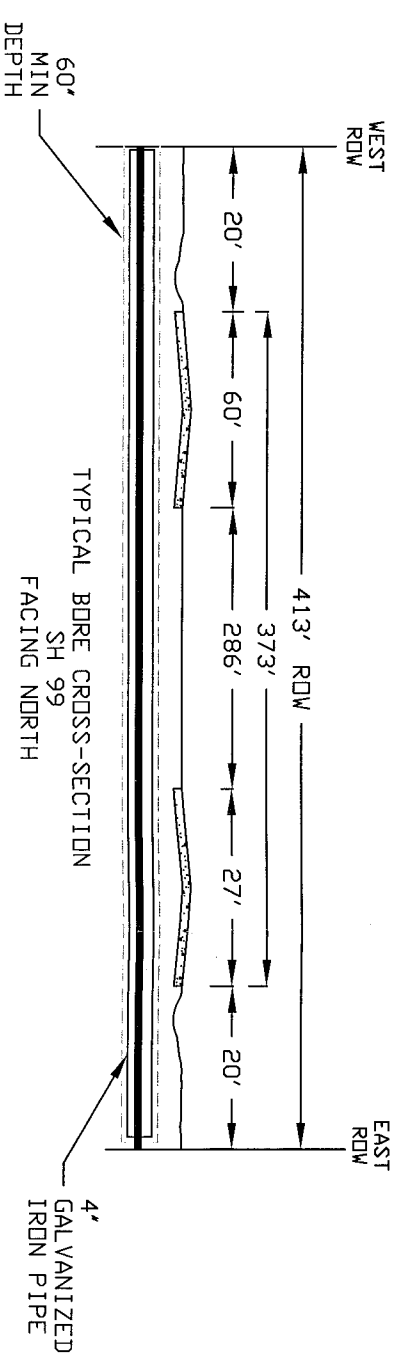
(Accessible 24hrs/day, 7 days/week)

- LEGEND**
- EXISTING HANDHOLE WITH 50' SLACK COIL
  - ▣ PROPOSED HANDHOLE WITH 100' SLACK COIL



ELEVATION  
103 AMSL

7990' OF PROPOSED BURIED FIBER OPTIC CABLE WITH 1350' IN TxDOT ROW AND 5940' IN FORT BEND ROW



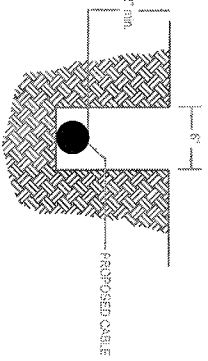
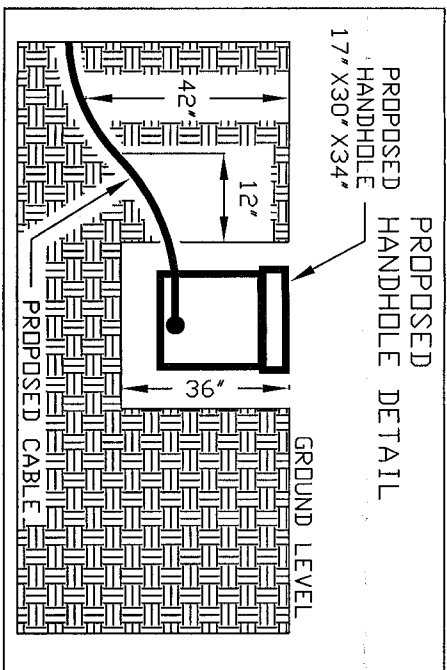
# Ft Bend County PERMIT PRINT

6850 S FRY RD FIBER ASE	NO SCALE A005CND 281-492
----------------------------	--------------------------------

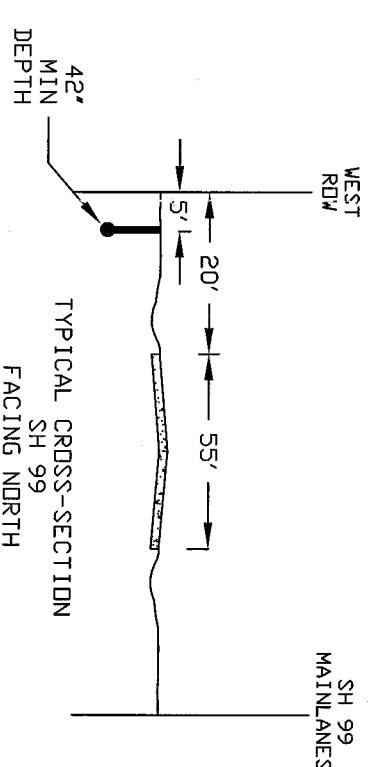
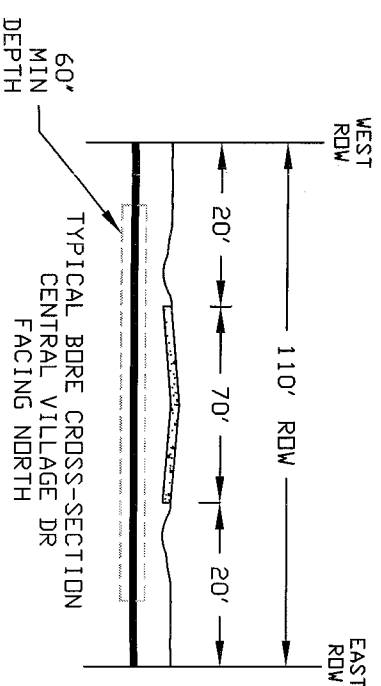
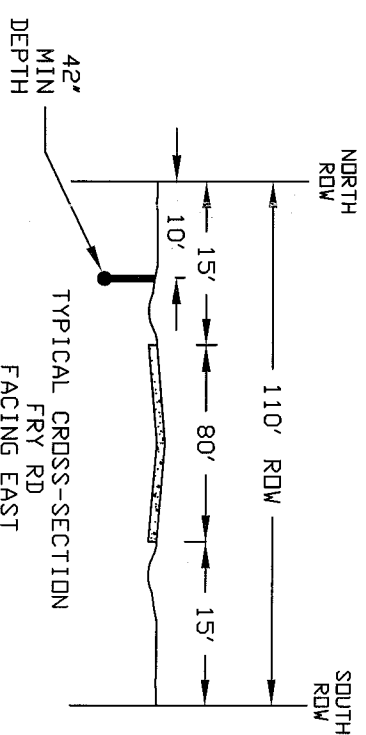
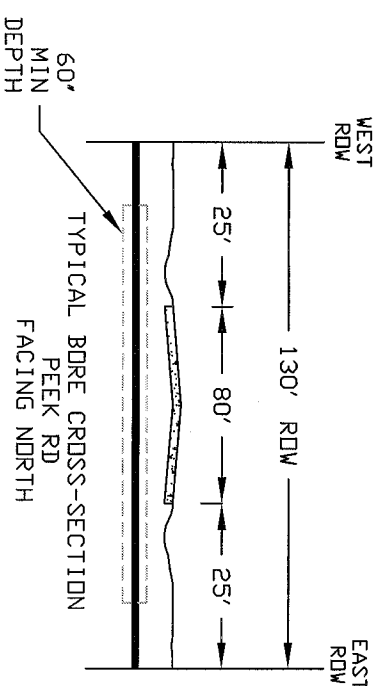
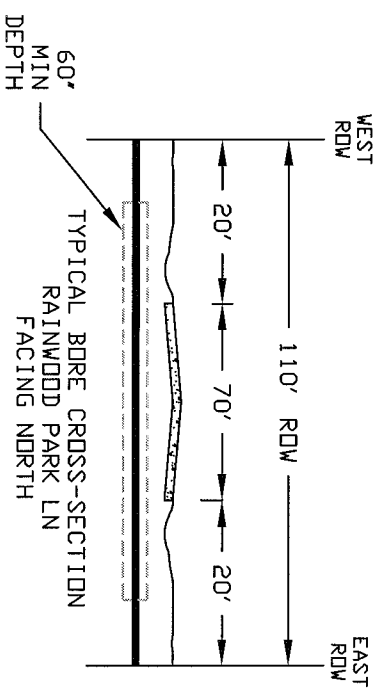
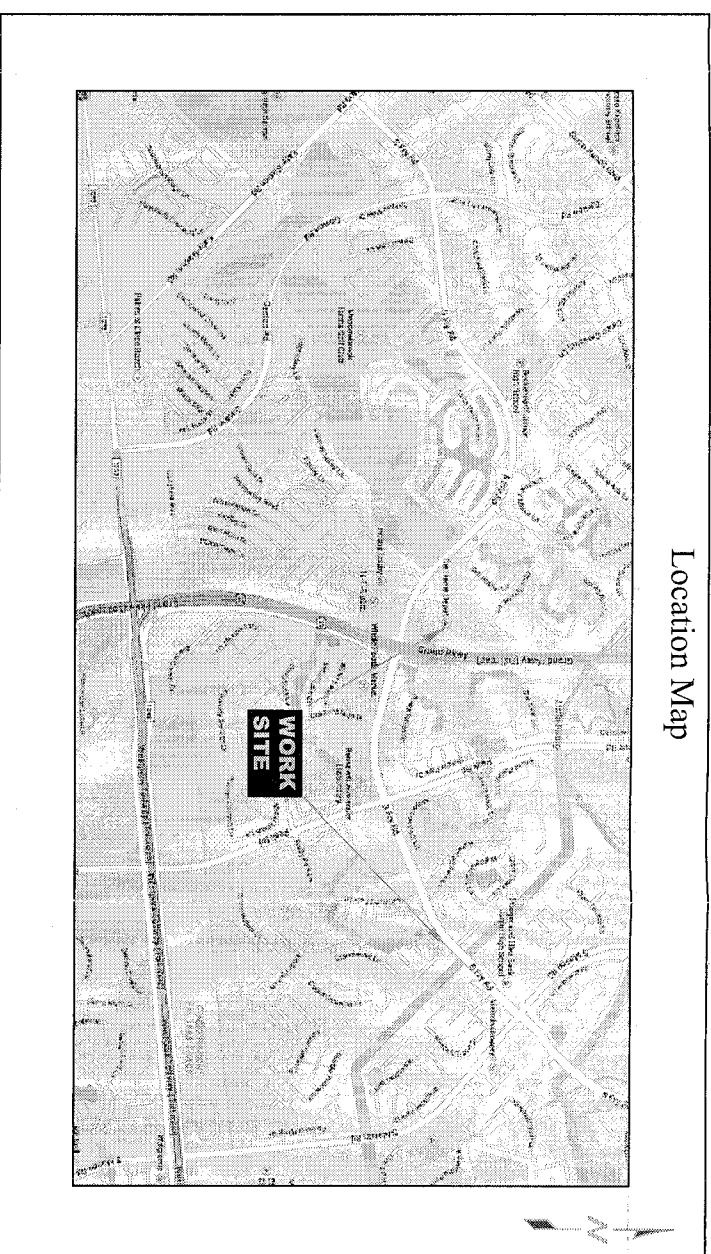
Byers Engineering Company	
DRAWN BY:	JCS
DATE:	April 27, 2015
KEY MAP:	5258
PLAT:	2 of 2
DWG NAME:	6850 S Fry Rd

**BYERS ENGINEERING COMPANY**  
5301 Hollister  
Houston, TX 77040  
Suite 250  
713-660-1693 (Fax)

- FT BEND COUNTY SPECIFICATIONS**
1. NO MORE TRENCH OPENED AT ONE TIME THAN CAN BE BACKFILLED AND COMPACTED IN 8' LIFTS AT THE END OF EACH WORK DAY, AND TRENCH LEFT OPEN OVERNIGHT.
  2. ALL EXCESS EXCAVATION TO BE REMOVED FROM ROAD RIGHT OF WAY AT THE END OF EACH WORK DAY
  3. DITCHES TO BE OPENED AT END OF EACH DAY TO ASSURE ADEQUATE DRAINAGE.
  4. ROAD MUST BE KEPT OPEN TO TRAFFIC AND CONTRACTOR MUST PROVIDE ADEQUATE FLAGMEN, SIGNS, SIGNALS, ETC. TO PROVIDE COMPLETE SAFETY TO THE PUBLIC.
  5. IF IT BECOMES NECESSARY FOR EQUIPMENT TO OPERATE ON A PORTION OF THE PAVEMENT, PRECAUTIONS SHOULD BE TAKEN TO PREVENT ANY DAMAGE WHATSOEVER TO THE PAVEMENT.
  6. CONDITION OF ROAD UPON COMPLETION OF JOB SHALL BE AS GOOD OR BETTER THAN PRIOR TO STARTING.
  7. MIN DEPTH TO TOP OF CABLE OR CONDUIT IS TO BE 60" BELOW CROWN OF ROAD AND 42" BELOW ANY ROADSIDE DITCH.



TYPICAL TRENCH DETAIL



**Ft Bend County PERMIT PRINT**

6850 S FRY RD FIBER ASE		NO SCALE A005CND 281-492	
Byers Engineer			
DRAWN BY:	JCS		
DATE:	April 27, 2015		
KEY MAP:	525B		
PLAT:	1 of 2		
DWG NAME:	6850 S Fry RD		

**BYERS ENGINEERING COMPANY**  
 800 Hollister  
 Houston, TX 77040  
 713-464-9780 (Office)  
 713-690-1693 (Fax)