

REVIEW BY FORT BEND COUNTY COMMISSIONERS COURT

10K

On this 12 day of MAY, 2015, Commissioners Court came on to be heard and reviewed the accompanying notice of GULF SOUTH PIPELINE, LP

Job Location BUFFALO BAYOU

Dated 04/28/15 CASHIERS CK NO. 9089205559, Permit No. 84828 to make use of certain Fort Bend County property subject to, "A Revised Order Regulating the Laying, Construction, Maintenance, and Repair of Buried Cables, Conduits, and Pole Lines, In, Under, Across or Along Roads, Streets, Highways, and Drainage Ditches in Fort Bend County, Texas, Under the Jurisdiction of the Commissioners Court of Fort Bend County, Texas," as passed by the Commissioners Court of Fort Bend County, Texas, date the 3rd day of August, 1987, recorded in Volume _____ of the Minutes of the Commissioners Court of Fort Bend County, Texas, to the extent that such order is not inconsistent with Article 1436a, Vernon's Texas Civil Statues. Upon Motion of Commissioner Meyers, seconded by Commissioner Patterson, duly put and carried, it is ORDERED, ADJUGED AND DECREED that said notice of said above purpose is hereby acknowledged by the Commissioners Court of Fort Bend County, Texas, and that said notice be placed on record according to the regulation order thereof.

Notes:

1. Evidence of review by the Commissioners Court must be kept on the job site and failure to do so constitutes grounds for job shutdown.
2. Written notices are required:
 - a. 48 hours in advance of construction start up, and
 - b. When construction is completed and ready for final inspection

Mail notices to: Permit Administrator
Fort Bend County Engineering
301 JACKSON STREET
RICHMOND, Texas 77469
281-633-7500

3. This permit expires one (1) year from date of permit if construction has not commenced.

By [Signature]
County Engineer

By [Signature]
Drainage District Engineer/Manager

Presented to Commissioners Court and approved.

Recorded in Volume 5/12/15 Minutes of Commissioners Court.

Clerk of Commissioners Court
By [Signature]
Deputy

COUNTY OF FORT BEND

Engineering Department

301 JACKSON STREET
RICHMOND, Texas 77469

Johnny Ortega
Permit Administrator

Phone: (281) 633-7500

PERMIT APPLICATION REVIEW FORM FOR CABLE, CONDUIT, AND POLE LINE ACTIVITY IN FORT BEND COUNTY

PERMIT NO. 034828

The following "Notice of Proposed Cable, Conduit, and/or Pole Line activity in Fort Bend County" and accompanying attachments have been reviewed and the notice conforms to appropriate regulations set by Commissioner's Court of Fort Bend County, Texas.

- (1) Complete Application Form.
- a. Name of road, street, and/or drainage ditch affected.
 - b. Vicinity map showing course of direction.
 - c. Plans and specifications.

- (2) Bond:
- District Attorney, approval when applicable.
 - Perpetual bond currently posted.
 - No. _____
 - Amount _____
 - Performance bond submitted.
 - No. _____
 - Amount _____
 - Cashier's Check.
 - No. 9089205559
 - Amount \$100,000.00

- (3) Verbal permission given for emergencies, to start construction before approved in Commissioner's Court.

Precinct Engineer Acknowledgment Date _____

Precinct Commissioner Acknowledgment Date _____

- (4) Alan Wright
Drainage District Approval when applicable

We have reviewed this project and agree it meets minimum requirements.

Johnny Ortega
Johnny Ortega CFM/ Permit Administrator
(REVISED 5/30/08)

04/21/2015
Date

HOLD DOCUMENT UP TO THE LIGHT TO VIEW TRUE WATERMARK

CASHIER'S CHECK

HOLD DOCUMENT UP TO THE LIGHT TO VIEW TRUE WATERMARK

282111107 NEW 01/08 8810004306

CHASE

Remitter: GULF SOUTH

Date: 04/24/2015

Void after 7 years

440

9089205559

25-3

Pay To The Order Of: FORT BEND COUNTY

Pay: ONE HUNDRED THOUSAND DOLLARS AND 00 CENTS

\$** 100,000.00 **

Do not write outside this box

Memo: _____
Note: For information only. Comment has no effect on bank's payment.

Drawer: JPMORGAN CHASE BANK, N.A.

Pauley

Senior Vice President
JPMorgan Chase Bank, N.A.
Columbus, OH





PRINT

Order Confirmation

Fort Bend County, Office of County Clerk

301 Jackson Street
Richmond, TX 77469
U.S.A.

TXCLASS

Order Date: 5/18/2015 Order Number: TXO00669432

Participant Name: Fort Bend County, Office of County Clerk

Account Name: CCM84828-Gulf South Pipeline

Account Number: TXCLASS TX-01-0465-1991 Authorized Linda Willis

Transaction Type: Contribution

Transaction Amount: \$100,000.00

Bank Name: PROSPERITY BANK

Bank Account No: XXXXXXXX-7036

Payment Type: ACH *Please note you have made an ACH Contribution, these funds will not be available for withdrawal until the following business day.*

ABA: 113122655

Payment Instructions:

Memo:

DEPOSIT

PERMIT #	84828
STYLE:	Gulf South Pipeline, LP/Buffalo Bayou
NAME PUT INTO TEXAS CLASS AS:	Gulf South Pipeline
TEXAS CLASS ACCOUNT NUMBER	TX-01-0465-1991
DEPOSIT AMOUNT:	\$100,000.00
DATE RECEIVED:	5/12/2015
DATE TRANSFERRED TO TEXAS CLASS:	5/18/2015

**NOTICE OF PROPOSED CABLE, CONDUIT AND/OR POLE LINE ACTIVITY
IN, UNDER, ACROSS OR ALONG ROADS, STREETS, HIGHWAYS AND DRAINAGE DITCHES
IN FORT BEND COUNTY**

APPLICANT'S JOB NO. _____
 PERMIT No. 84828 PCT. No. 3
 BOND No. 9089205559

Formal notice is hereby given that Gulf South Pipeline, LP
 proposes to lay, construct, maintain and/or repair cable, conduit and/or pole line, in, under, across, or along roads, streets, highways and
 drainage ditches in Fort Bend County, as follows:

In, Under, or Across Roads and/or Drainage Ditches

Road or Ditch Name	Distance & Direction From Nearest Intersection	Length of Crossing	Bored	Jacked	Driven	Cased

Along Roads and/or Drainage Ditches

Road or Ditch Name	Distance & Direction From Nearest Intersection	To	Distance
Buffalo Bayou	FALCON LANDING BLVD + WESTHEIMER PKWY	A	S : 3,098'
Buffalo Bayou	FALCON LANDING BLVD + WESTHEIMER PKWY	B	S : 3,021'

General Description

Two, 10-foot sections of 30 inch pipe will be replaced at the concrete-stabilized S. bank of Buffalo Bayou. A 1200 SF area of concrete will be removed at site 25 and 1500 SF at site 26.

The Location and description of the proposed installation and appurtenances is more fully shown on the attached detail drawings. The laying, construction, maintenance and/or repair of the proposed installation shall be subject to "A Revised Order Regulating the Laying, Construction, Maintenance and/or Repair of Cables, Conduits, and/or Pole Lines, In, Under, Across, or Along Roads, Streets, Highways and Drainage Ditches in Fort Bend County, Texas, Under the Jurisdiction of the Commissioners Court of Fort Bend County, Texas," as passed by Commissioners Court of Fort Bend County, Texas, dated the 3rd. day of August, 1987, recorded in Volume 639 of the Minutes of the Commissioners Court of Fort Bend County, Texas.

- Written notices are required: 1) 48 hours in advance of start of construction and
 2) when construction is complete and ready for final inspection.

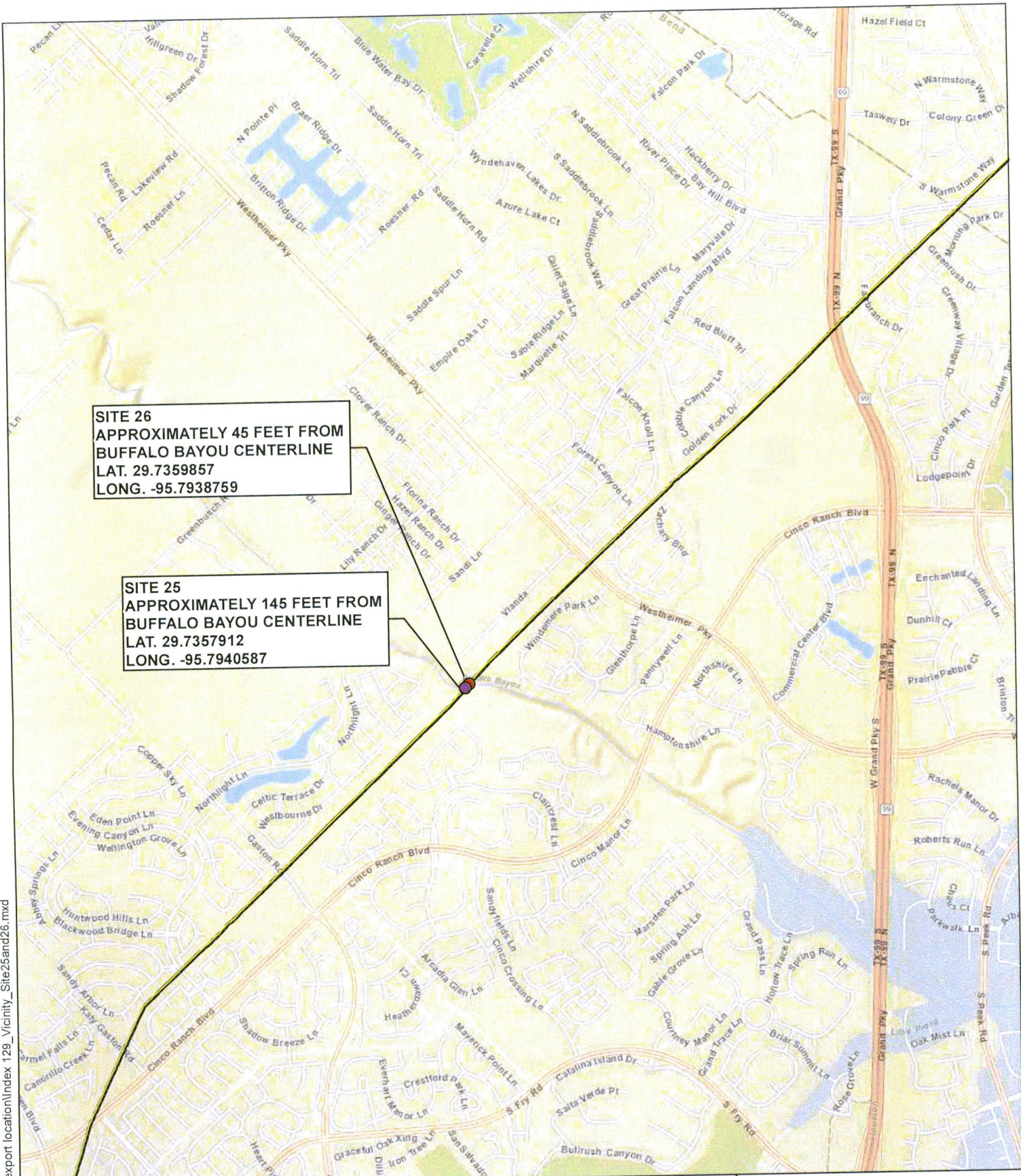
Mail to: Permit Administrator/Fort Bend County Engineering
 301 Jackson Richmond, TX 77469.

Violation of Requirements shall constitute grounds for job shut down.

As of 9/1/2014, we will no longer mail out permits. Instead, we will email them.
 Please complete:
 Name: Raymond Powell
 Email address: Raymond.Powell@QPSEPC.com

COMPANY NAME: Gulf South Pipeline, LP
 AGENT AND/OR OWNER
 NAME & TITLE: Raymond Powell Raymond Powell QPSE
 (Signature)
 DATE: 4/20/2015
 ADDRESS: 25227 GROGAN'S MILL RD STE 110
THE WOODLANDS TX 77380
 City State Zip
 TELEPHONE No. 713 898 3708

(Accessible 24hrs/day, 7 days/week)



SITE 26
 APPROXIMATELY 45 FEET FROM
 BUFFALO BAYOU CENTERLINE
 LAT. 29.7359857
 LONG. -95.7938759

SITE 25
 APPROXIMATELY 145 FEET FROM
 BUFFALO BAYOU CENTERLINE
 LAT. 29.7357912
 LONG. -95.7940587

-  Site Location 25
-  Site Location 26
-  Existing 30" Index 129 Pipeline



OPS ENGINEERING, LLC
A QUALITY SERVICES COMPANY

Vicinity Map
 Index 129
 Buffalo Bayou
 Additional Temporary Workspace
 Fort Bend County, Texas

Site Number: 25 and 26

LOCATION: Gaston Rd. 4900 Blk

TRAFFIC CONTROL PLAN

TABLE 64-1. SUGGESTED ADVANCE

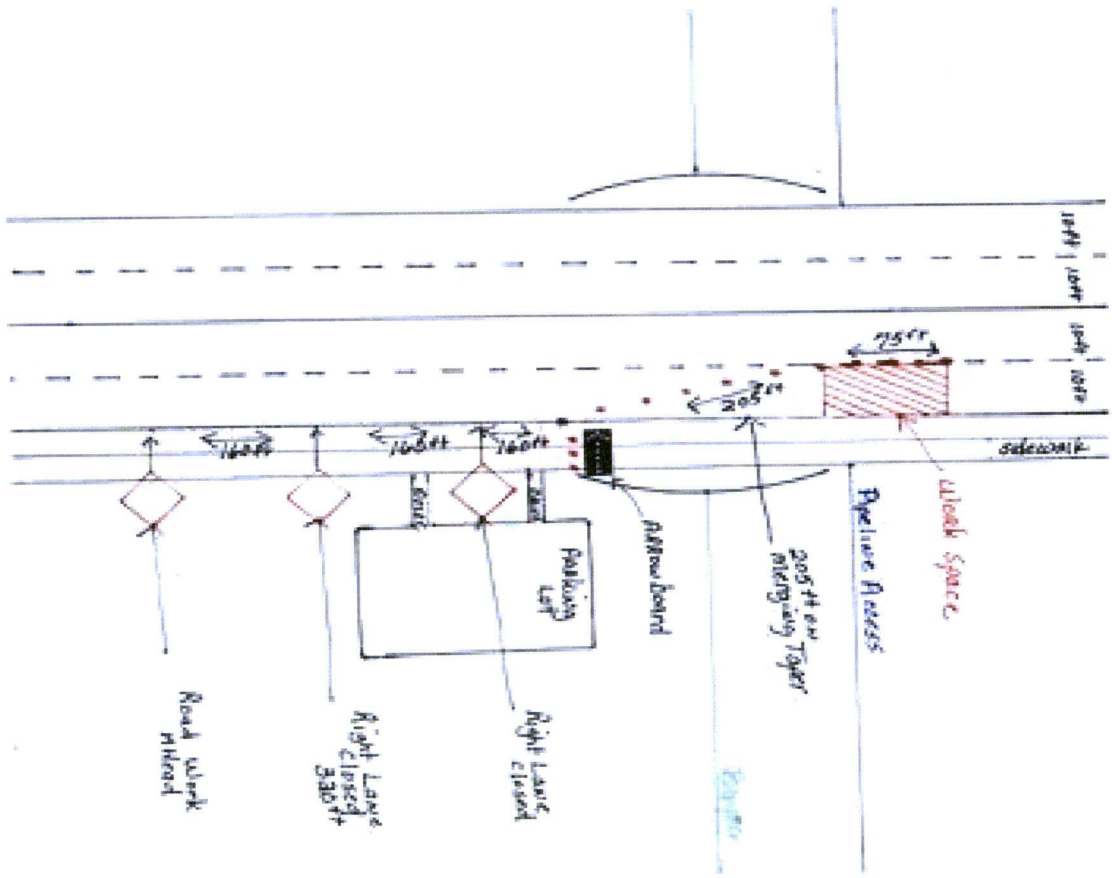
WARNING SIGN SPACING

POSTED SPEED (mph)	SIGN SPACING (FEET)
25	100
30	120
35	160
40	240
45	320
50	400
55	500
60	600
65	700
70	800
75	900
80	1000

SPEED (mph)	WORK DURATION (HOURS)	TRAFFIC VOLUME	R.O.F. (FEET)
35	4 - 10 ^{1/2} Lanes	Temporarily	Moderate
			0

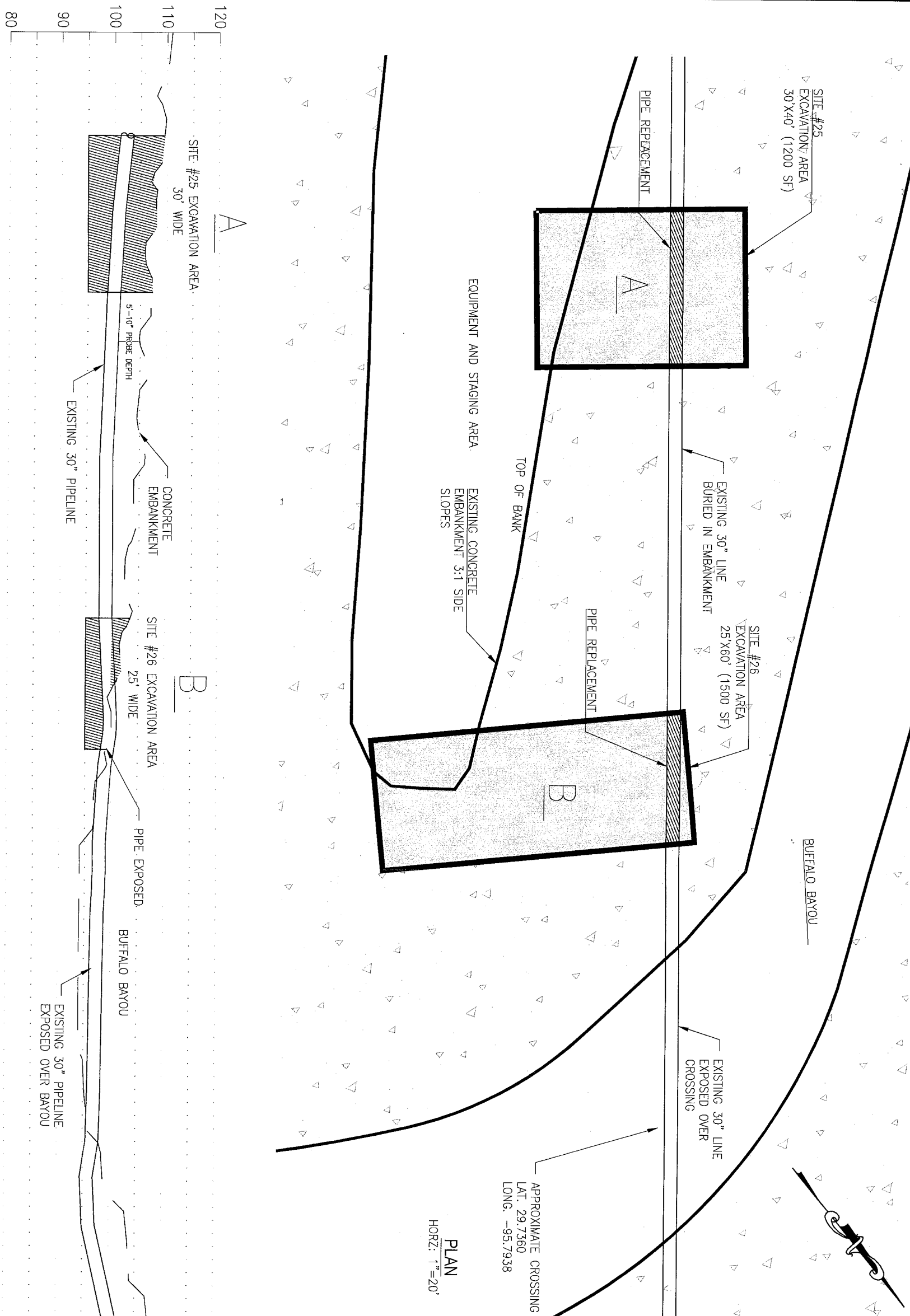
NOTES:

- 1. Signposts - 1 Arrow board
- 3 - Drums
- 15x20 - 28" Reflectorizer (Covers)
- 1 - Road work sign
- 2 - Right lane closed (1 with a feedback plunger)

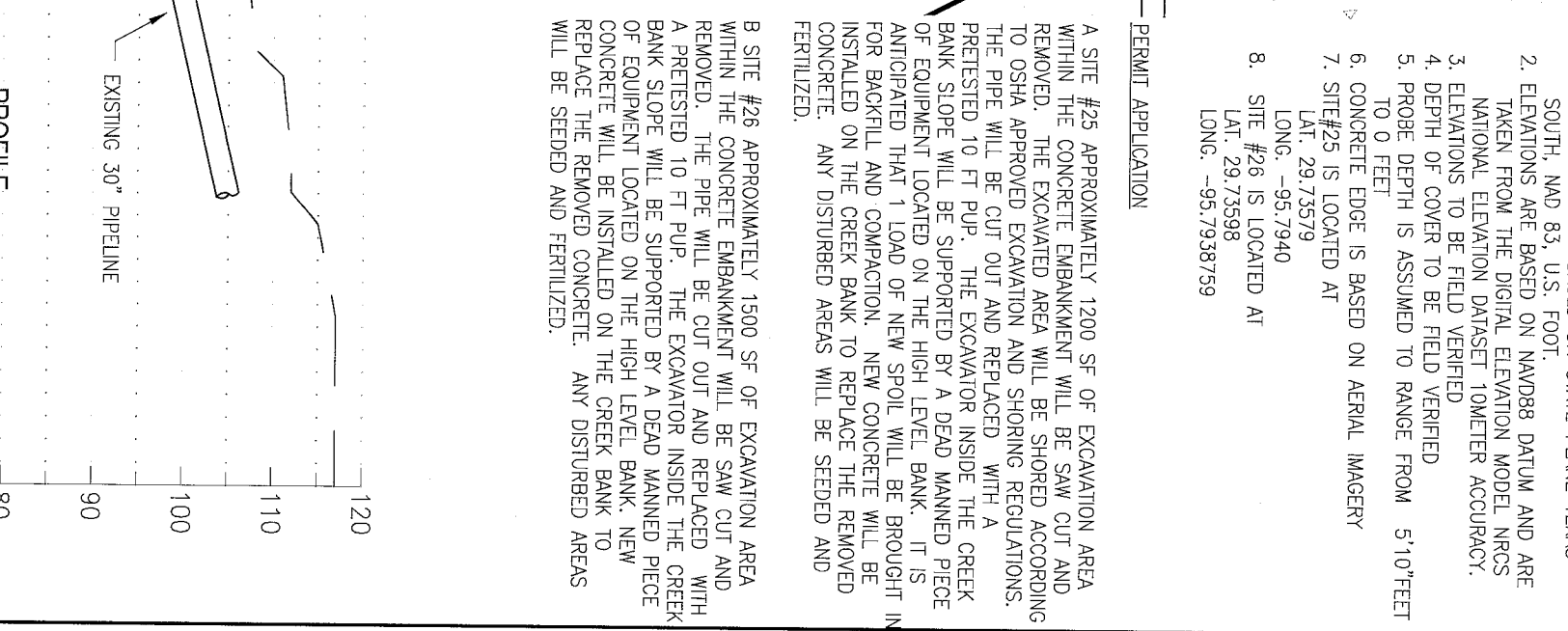


PLANS PREPARED BY
 VICIE FULLER
 281-610-7188

FORT BEND COUNTY, TEXAS



PLAN
HORZ: 1"=20'



PROFILE
HORZ: 1"=20'
VERT: 1"=20'

- GENERAL NOTES:**
1. COORDINATES ARE BASED ON STATE PLANE TEXAS SOUTH, MAD 83, U.S. FOOT.
 2. ELEVATIONS ARE BASED ON NAVD83 DATUM AND ARE TAKEN FROM THE DIGITAL ELEVATION MODEL NRCSS NATIONAL ELEVATION DATASET 10METER ACCURACY.
 3. ELEVATIONS TO BE FIELD VERIFIED
 4. DEPTH OF COVER TO BE FIELD VERIFIED
 5. PROBE DEPTH IS ASSUMED TO RANGE FROM 5'10" FEET TO 0 FEET
 6. CONCRETE EDGE IS BASED ON AERIAL IMAGERY
 7. SITE#25 IS LOCATED AT
LAT. 29.73579
LONG. -95.7940
 8. SITE #26 IS LOCATED AT
LAT. 29.73598
LONG. -95.7938759

PERMIT APPLICATION

A SITE #25 APPROXIMATELY 1200 SF OF EXCAVATION AREA WITHIN THE CONCRETE EMBANKMENT WILL BE SAW CUT AND REMOVED. THE EXCAVATED AREA WILL BE SHORED ACCORDING TO OSHA APPROVED EXCAVATION AND SHORING REGULATIONS. THE PIPE WILL BE CUT OUT AND REPLACED WITH A PRESTESSED 10 FT PUP. THE EXCAVATOR INSIDE THE CREEK BANK SLOPE WILL BE SUPPORTED BY A DEAD MANNED PIECE OF EQUIPMENT LOCATED ON THE HIGH LEVEL BANK. IT IS ANTICIPATED THAT 1 LOAD OF NEW SPOIL WILL BE BROUGHT IN FOR BACKFILL AND COMPACTION. NEW CONCRETE WILL BE INSTALLED ON THE CREEK BANK TO REPLACE THE REMOVED CONCRETE. ANY DISTURBED AREAS WILL BE SEEDED AND FERTILIZED.

B SITE #26 APPROXIMATELY 1500 SF OF EXCAVATION AREA WITHIN THE CONCRETE EMBANKMENT WILL BE SAW CUT AND REMOVED. THE PIPE WILL BE CUT OUT AND REPLACED WITH A PRESTESSED 10 FT PUP. THE EXCAVATOR INSIDE THE CREEK BANK SLOPE WILL BE SUPPORTED BY A DEAD MANNED PIECE OF EQUIPMENT LOCATED ON THE HIGH LEVEL BANK. NEW CONCRETE WILL BE INSTALLED ON THE CREEK BANK TO REPLACE THE REMOVED CONCRETE. ANY DISTURBED AREAS WILL BE SEEDED AND FERTILIZED.

811
Know what's below.
Call before you dig.

NOTICE:
THIS DOCUMENT CONTAINS PROPRIETARY INFORMATION AND IT SHALL NOT BE USED OR REPRODUCED OR ITS CONTENTS DISCLOSED, IN WHOLE OR IN PART, WITHOUT THE PRIOR WRITTEN CONSENT OF QPS ENGINEERING, LLC.
SCALES ON DRAWINGS ARE FOR ANSI "P" SIZE (11x17) PRINTS. REPRODUCTION AT DIFFERENT SIZES WILL RESULT IN DIFFERENT SCALES.

20 10 0 20
FEET

QPS ENGINEERING, LLC
A QUALITY SERVICES COMPANY
4500 S. Garnett Road
Exchange Tower, Suite 700
Tulsa, Oklahoma 74146
Office: (918) 858-7620
www.qpseppc.com

REV	DATE	ISSUED FOR REVIEW	REVISION DESCRIPTION	BY	CHK	APP
A	4/20/2016	ISSUED FOR REVIEW		MLS	RP	BGS

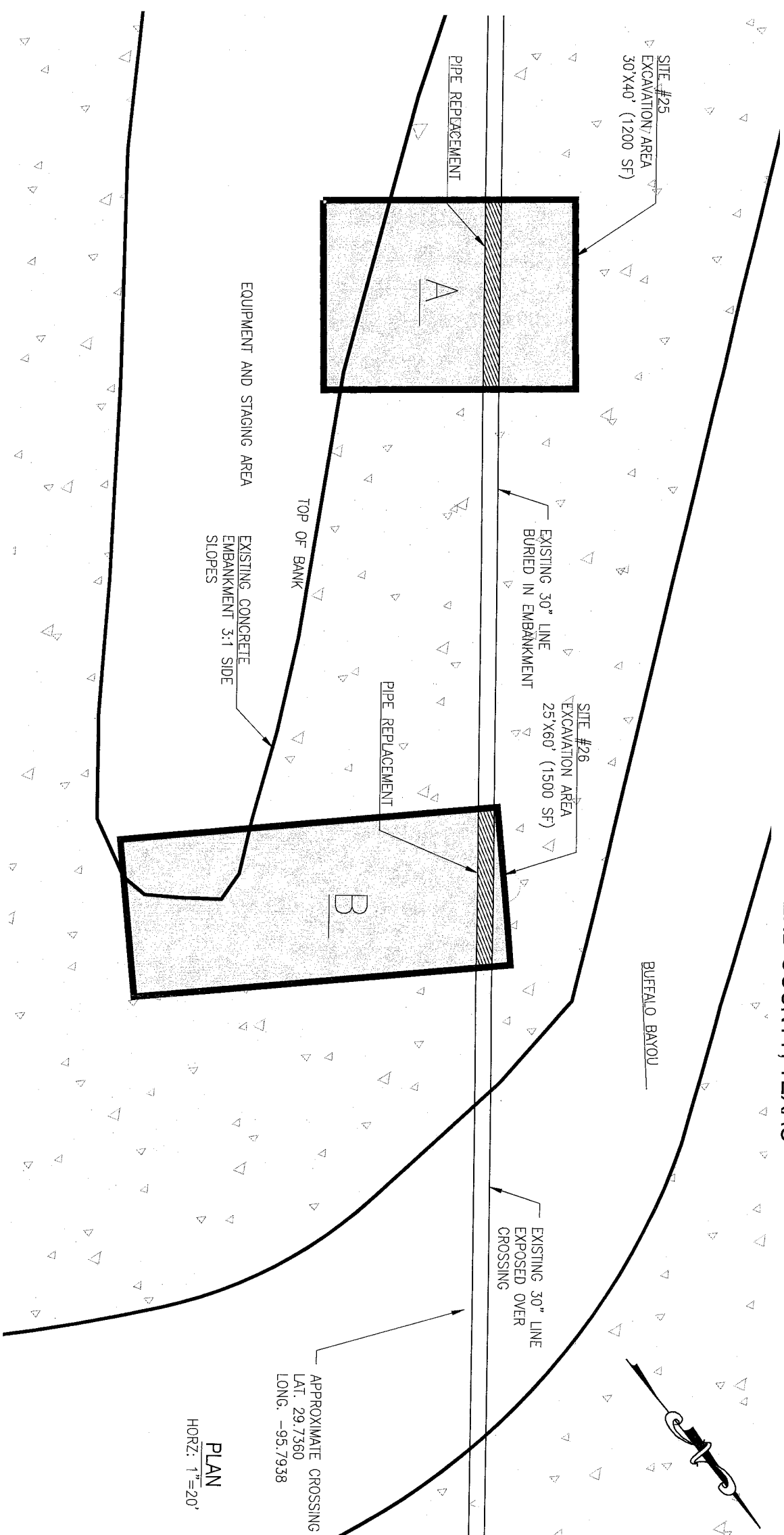
BOARDWALK

PIPELINES

INDEX 129 PIPELINE
SITES 25 & 26
BUFFALO BAYOU CROSSING
FORT BEND COUNTY, TEXAS

JOB NUMBER: 80137
DRAWING NUMBER: FBT-SLV-25X-80137

FORT BEND COUNTY, TEXAS



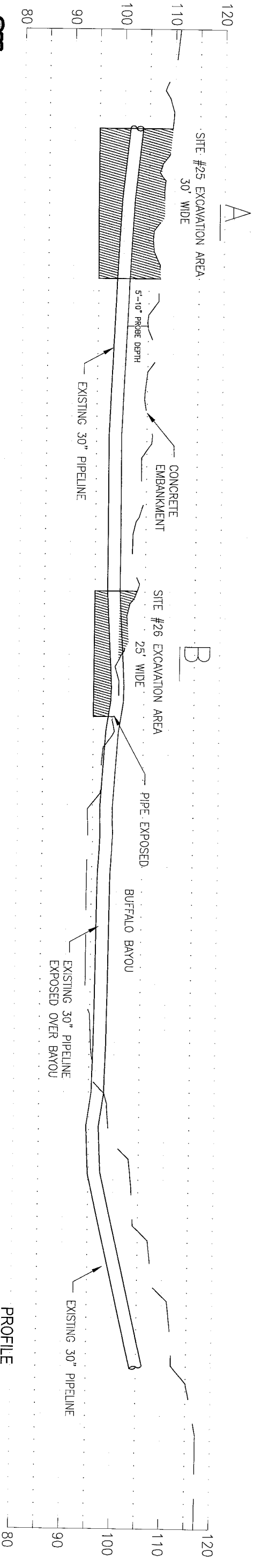
- GENERAL NOTES:**
- COORDINATES ARE BASED ON STATE PLANE TEXAS SOUTH, NAD 83, U.S. FOOT.
 - ELEVATIONS ARE BASED ON NAVD88 DATUM AND ARE TAKEN FROM THE DIGITAL ELEVATION MODEL NRC5 NATIONAL ELEVATION DATASET 10METER ACCURACY.
 - ELEVATIONS TO BE FIELD VERIFIED
 - DEPTH OF COVER TO BE FIELD VERIFIED
 - PROBE DEPTH IS ASSUMED TO RANGE FROM 5'10" FEET TO 0 FEET
 - CONCRETE EDGE IS BASED ON AERIAL IMAGERY
 - SITE#25 IS LOCATED AT
LAT. 29.73579
LONG. -95.7940
 - SITE #26 IS LOCATED AT
LAT. 29.73598
LONG. -95.7938759

PERMIT APPLICATION

A SITE #25 APPROXIMATELY 1200 SF OF EXCAVATION AREA WITHIN THE CONCRETE EMBANKMENT WILL BE SAW CUT AND REMOVED. THE EXCAVATED AREA WILL BE SHORED ACCORDING TO OSHA APPROVED EXCAVATION AND SHORING REGULATIONS. THE PIPE WILL BE CUT OUT AND REPLACED WITH A PRETESTED 10 FT PUP. THE EXCAVATOR INSIDE THE CREEK BANK SLOPE WILL BE SUPPORTED BY A DEAD MANNED PIECE OF EQUIPMENT LOCATED ON THE HIGH LEVEL BANK. IT IS ANTICIPATED THAT 1 LOAD OF NEW SPOIL WILL BE BROUGHT IN FOR BACKFILL AND COMPACTION. NEW CONCRETE WILL BE INSTALLED ON THE CREEK BANK TO REPLACE THE REMOVED CONCRETE. ANY DISTURBED AREAS WILL BE SEEDED AND FERTILIZED.

B SITE #26 APPROXIMATELY 1500 SF OF EXCAVATION AREA WITHIN THE CONCRETE EMBANKMENT WILL BE SAW CUT AND REMOVED. THE PIPE WILL BE CUT OUT AND REPLACED WITH A PRETESTED 10 FT PUP. THE EXCAVATOR INSIDE THE CREEK BANK SLOPE WILL BE SUPPORTED BY A DEAD MANNED PIECE OF EQUIPMENT LOCATED ON THE HIGH LEVEL BANK. NEW CONCRETE WILL BE INSTALLED ON THE CREEK BANK TO REPLACE THE REMOVED CONCRETE. ANY DISTURBED AREAS WILL BE SEEDED AND FERTILIZED.

PLAN
HORZ: 1"=20'



811
Call before you dig.



NOTICE:
THIS DOCUMENT CONTAINS PROPRIETARY INFORMATION AND IT SHALL NOT BE USED OR REPRODUCED OR ITS CONTENTS DISCLOSED IN WHOLE OR IN PART, WITHOUT THE PRIOR WRITTEN CONSENT OF QPS ENGINEERING, LLC.
SCALES ON DRAWINGS ARE FOR ANSI "P" SIZE (11x17) PRINTS. REPRODUCTION AT DIFFERENT SIZES WILL RESULT IN DIFFERENT SCALES.

QPS ENGINEERING, LLC
A QUALITY SERVICES COMPANY
4500 S. Garnett Road
Exchange Tower, Suite 700
Tulsa, Oklahoma 74146
Office: (918) 858-7620
www.qpsepc.com

REV	DATE	ISSUED FOR REVIEW	REVISION DESCRIPTION	ML/S	RP	BGS
A	4/20/2015	ISSUED FOR REVIEW		BY	CKD	APP

BOARDWALK
PIPELINES

INDEX 129 PIPELINE
SITES 25 & 26
BUFFALO BAYOU CROSSING
FORT BEND COUNTY, TEXAS
JOB NUMBER: 80137
DRAWING NUMBER: FBT-SLV-25X-80137