

REVIEW BY FORT BEND COUNTY COMMISSIONERS COURT

120

On this 28 day of APRIL, 2015, Commissioners Court came on to be heard and reviewed the accompanying notice of AT & T

Job Location BELLAIRE BOULEVARD, CANAL ROAD

Dated 04/20/15 BOND NO. CH1-001686693-01, Permit No. 84825 to make use of certain Fort Bend County property subject to, "A Revised Order Regulating the Laying, Construction, Maintenance, and Repair of Buried Cables, Conduits, and Pole Lines, In, Under, Across or Along Roads, Streets, Highways, and Drainage Ditches in Fort Bend County, Texas, Under the Jurisdiction of the Commissioners Court of Fort Bend County, Texas," as passed by the Commissioners Court of Fort Bend County, Texas, date the 3rd day of August, 1987, recorded in Volume _____ of the Minutes of the Commissioners Court of Fort Bend County, Texas, to the extent that such order is not inconsistent with Article 1436a, Vernon's Texas Civil Statutes. Upon Motion of Commissioner Meyers, seconded by Commissioner Pustay, duly put and carried, it is ORDERED, ADJUGED AND DECREED that said notice of said above purpose is hereby acknowledged by the Commissioners Court of Fort Bend County, Texas, and that said notice be placed on record according to the regulation order thereof.

Notes:

1. Evidence of review by the Commissioners Court must be kept on the job site and failure to do so constitutes grounds for job shutdown.
2. Written notices are required:
 - a. 48 hours in advance of construction start up, and
 - b. When construction is completed and ready for final inspection

Mail notices to: **Permit Administrator
Fort Bend County Engineering
301 JACKSON STREET
RICHMOND, Texas 77469
281-633-7500**

3. This permit expires one (1) year from date of permit if construction has not commenced.

By [Signature]
County Engineer

Presented to Commissioners Court and approved.

Recorded in Volume 4-28-15 Minutes of Commissioners Court.

By N/A
Drainage District Engineer/Manager

Clerk of Commissioners Court
By [Signature]
Deputy

COUNTY OF FORT BEND

Engineering Department

301 JACKSON STREET
RICHMOND, Texas 77469

Johnny Ortega
Permit Administrator

Phone: (281) 633-7500


PERMIT APPLICATION REVIEW FORM FOR CABLE, CONDUIT, AND POLE LINE ACTIVITY IN FORT BEND COUNTY

PERMIT NO. 084825

The following "Notice of Proposed Cable, Conduit, and/or Pole Line activity in Fort Bend County" and accompanying attachments have been reviewed and the notice conforms to appropriate regulations set by Commissioner's Court of Fort Bend County, Texas.

- (1) Complete Application Form.
- a. Name of road, street, and/or drainage ditch affected.
 - b. Vicinity map showing course of direction.
 - c. Plans and specifications.
- (2) Bond:
- District Attorney, approval when applicable.
 - Perpetual bond currently posted.
No. CH1-001686693-01
Amount \$25,000.00
 - Performance bond submitted.
No. _____
Amount _____
 - Cashier's Check.
No. _____
Amount _____
- (3) Verbal permission given for emergencies, to start construction before approved in Commissioner's Court.
- | | |
|--------------------------------------|------|
| Precinct Engineer Acknowledgment | Date |
| Precinct Commissioner Acknowledgment | Date |
- (4) _____
Drainage District Approval when applicable

We have reviewed this project and agree it meets minimum requirements.



Johnny Ortega CFM, Permit Administrator
(REVISED 5/30/08)

04/20/2015

Date

**NOTICE OF PROPOSED CABLE, CONDUIT AND/OR POLE LINE ACTIVITY
IN, UNDER, ACROSS OR ALONG ROADS, STREETS, HIGHWAYS AND DRAINAGE DITCHES
IN FORT BEND COUNTY**

APPLICANT'S JOB NO. 5660 W GRAND PKWY S FIBER ASE
 PERMIT No. 84825 PCT. No. 3
 BOND No. CH1-081080693-01

Formal notice is hereby given that AT&T 14575 Presidio Square e-mail: mb6978@att.com ph: 281-561-4608
 proposes to lay, construct, maintain and/or repair cable, conduit and/or pole line, in, under, across, or along roads, streets, highways and
 drainage ditches in Fort Bend County, as follows:

In, Under, or Across Roads and/or Drainage Ditches

Road or Ditch Name	Distance & Direction From Nearest Intersection	Length of Crossing	Type of Construction			
			Bored	Jacked	Driven	Cased

Along Roads and/or Drainage Ditches

Road or Ditch Name	Distance & Direction From Nearest Intersection	To	Distance
Bellaire BLVD	1,211' West	Shadewater	16'
Canal ST	759' North	N Waterlily Dr	1,045'

General Description

**Placing buried telephone cable from existing handhole at North West corner of Bellaire Blvd and Canal St, to proposed handhole
 at customers address of 5660 W Grand Pkwy, along Canal St**

The Location and description of the proposed installation and appurtenances is more fully shown on the attached detail drawings. The
 laying, construction, maintenance and/or repair of the proposed installation shall be subject to "A Revised Order Regulating the Laying,
 Construction, Maintenance and/or Repair of Cables, Conduits, and/or Pole Lines, In, Under, Across, or Along Roads, Streets, Highways
 and Drainage Ditches in Fort Bend County, Texas, Under the Jurisdiction of the Commissioners Court of Fort Bend County, Texas," as
 passed by Commissioners Court of Fort Bend County, Texas, dated the 3rd. day of August, 1987, recorded in Volume 639 of the Minutes
 of the Commissioners Court of Fort Bend County, Texas.

Written notices are required: 1) 48 hours in advance of start of construction and
 2) when construction is complete and ready for final inspection.

Mail to: Permit Administrator/Fort Bend County Engineering
 301 Jackson Richmond, TX 77469.

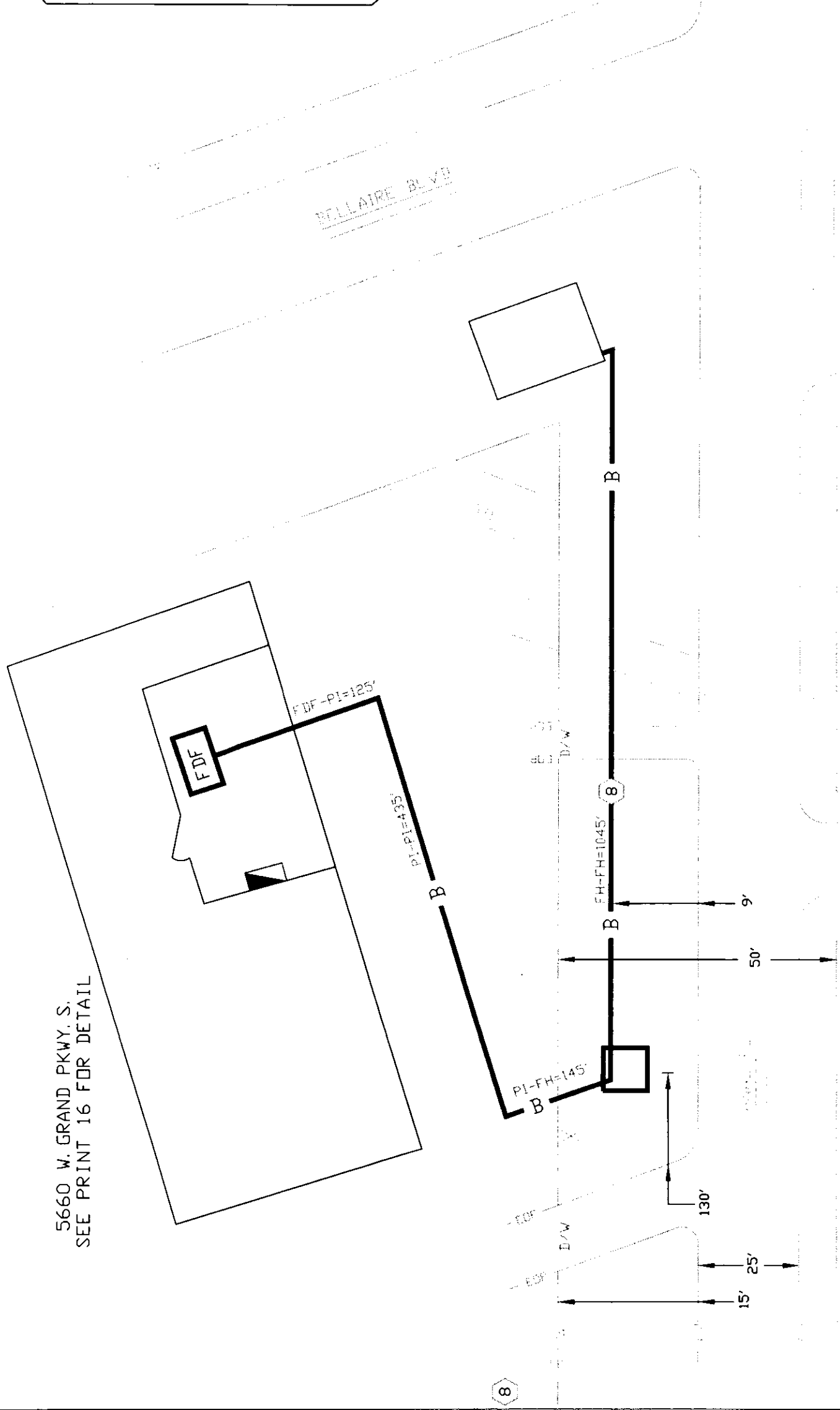
Violation of Requirements shall constitute grounds for job shut down.

As of 9/1/2014, we will no longer mail out permits. Instead, we will email them.
 Please complete:
 Name:
Joseph Stalcup
 Email address:
jo.stalcup@byers-west.com

COMPANY NAME: Byers Engineering
 AGENT AND/OR OWNER
 NAME & TITLE: JOE STALCUP CAD DESIGNER Joe Stalcup
 (Signature)
 DATE: 4/8/15
 ADDRESS: 5301 Hollister suite 250
Houston Texas 77040
 City State Zip
 TELEPHONE No. 832-910-9830

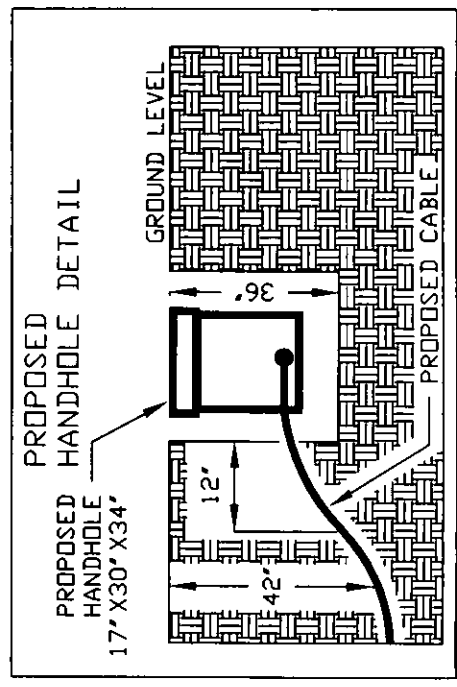
(Accessible 24hrs/day, 7 days/week)

5660 W. GRAND PKWY. S.
SEE PRINT 16 FOR DETAIL

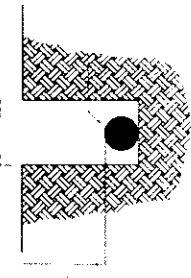


- FORT BEND COUNTY SPECIFICATIONS**
1. NO MORE TRENCH OPENED AT ONE TIME THAN CAN BE BACKFILLED AND COMPACTED IN 10' LIFTS AT THE END OF EACH WORK DAY. (NO TRENCH LEFT OPEN OVERNIGHT).
 2. ALL EXCESS EXCAVATION TO BE REMOVED FROM ROAD RIGHT OF WAY AT THE END OF EACH WORK DAY.
 3. DITCHES TO BE OPENED AT END OF EACH DAY TO ASSURE ADEQUATE DRAINAGE.
 4. ROAD MUST BE KEPT OPEN TO TRAFFIC AND CONTRACTOR MUST PROVIDE ADEQUATE FLAGMEN, SIGNS, SIGNALS, ETC. TO PROVIDE COMPLETE SAFETY TO THE PUBLIC.
 5. IF IT BECOMES NECESSARY FOR EQUIPMENT TO OPERATE ON A PORTION OF THE PAVEMENT, PRECAUTIONS SHOULD BE TAKEN TO PREVENT ANY DAMAGE WHATSOEVER TO THE PAVEMENT.
 6. CONDITION OF ROAD UPON COMPLETION OF JOB SHALL BE AS GOOD OR BETTER THAN PRIOR TO STARTING.
 7. MIN DEPTH TO TOP OF CABLE OR CONDUIT IS TO BE 48" BELOW CROWN OF ROAD AND 24" BELOW ANY ROADSIDE DITCH.

- TRAFFIC NOTES:**
1. CONTRACTOR SHALL PROVIDE AND INSTALL TRAFFIC CONTROL DEVICES IN CONFORMANCE WITH PART VI OF THE TEXAS MANUAL ON UNIFORM TRAFFIC CONTROL DEVICES (TMUTCD - LATEST EDITION WITH REVISIONS)
 2. NO LANES SHALL BE BLOCKED DURING CONSTRUCTION.



5660 W GRAND PKWY S FIBER ASE		NO SCALE A004P7M 281-232	
Byers Engineer			
BYERS ENGINEERING COMPANY 5201 West Loop West Suite 250 Houston, TX 77040 713-484-9790 (Office) 713-860-1663 (Fax)		DRAWN BY: JCS	DATE: March 27, 2015
		KEY MAP: 525K	PLAT: 1 of 1
		DWG NAME: 5660 W Grand PKWY S	



TYPICAL TRENCH DETAIL

Ft Bend County PERMIT PRINT