

REVIEW BY FORT BEND COUNTY COMMISSIONERS COURT

10P

On this 14 day of APRIL, 2015, Commissioners Court came on to be heard and reviewed the accompanying notice of COMCAST, LLC

Job Location WEST BELLFORT

Dated 04/06 /15 BOND NO. 104865058, Permit No. 84815 to make use of certain Fort Bend County property subject to, "A Revised Order Regulating the Laying, Construction, Maintenance, and Repair of Buried Cables, Conduits, and Pole Lines, In, Under, Across or Along Roads, Streets, Highways, and Drainage Ditches in Fort Bend County, Texas, Under the Jurisdiction of the Commissioners Court of Fort Bend County, Texas," as passed by the Commissioners Court of Fort Bend County, Texas, date the 3<sup>rd</sup> day of August, 1987, recorded in Volume \_\_\_\_\_ of the Minutes of the Commissioners Court of Fort Bend County, Texas, to the extent that such order is not inconsistent with Article 1436a, Vernon's Texas Civil Statues. Upon Motion of Commissioner Meyers, seconded by Commissioner Patterson, duly put and carried, it is ORDERED, ADJUGED AND DECREED that said notice of said above purpose is hereby acknowledged by the Commissioners Court of Fort Bend County, Texas, and that said notice be placed on record according to the regulation order thereof.

Notes:

1. Evidence of review by the Commissioners Court must be kept on the job site and failure to do so constitutes grounds for job shutdown.
2. Written notices are required:
  - a. 48 hours in advance of construction start up, and
  - b. When construction is completed and ready for final inspection

Mail notices to: Permit Administrator  
Fort Bend County Engineering  
301 JACKSON STREET  
RICHMOND, Texas 77469  
281-633-7500

3. This permit expires one (1) year from date of permit if construction has not commenced.

By [Signature]  
County Engineer

By N/A  
Drainage District Engineer/Manager

Presented to Commissioners Court and approved.

Recorded in Volume 4-14-15 Minutes of Commissioners Court.

Clerk of Commissioners Court  
By [Signature]  
Deputy



NOTICE OF PROPOSED CABLE, CONDUIT AND/OR POLE LINE ACTIVITY  
IN, UNDER, ACROSS OR ALONG ROADS, STREETS, HIGHWAYS AND DRAINAGE DITCHES  
IN FORT BEND COUNTY

APPLICANT'S JOB NO. 1V27437

PERMIT No. 84915 PCT. No. 4

BCND No. 104865058

Formal notice is hereby given that Comcast proposes to lay, construct, maintain and/or repair cable, conduit and/or pole line, in, under, across, or along roads, streets, highways and drainage ditches in Fort Bend County, as follows:

In, Under, or Across Roads and/or Drainage Ditches

Road or Ditch Name	Distance & Direction From Nearest Intersection	Length of Crossing	Type of Construction		
			Bored	Jacked	Driven
W. Belfort	across Road	69'	X		X

Along Roads and/or Drainage Ditches

Road or Ditch Name	Distance & Direction From Nearest Intersection	To	Distance
W. Belfort	Along ROW near Ditch		500'
From Riser Pole to Bore Section			

General Description

Comcast propose to Bore Coax Cable along ROW and Bore under W. Belfort to new Customer, closest cross-st Boss-Gaston Rd.

The Location and description of the proposed installation and appurtenances is more fully shown on the attached detail drawings. The laying, construction, maintenance and/or repair of the proposed installation shall be subject to "A Revised Order Regulating the Laying, Construction, Maintenance and/or Repair of Cables, Conduits, and/or Pole Lines, In, Under, Across, or Along Roads, Streets, Highways and Drainage Ditches in Fort Bend County, Texas, Under the Jurisdiction of the Commissioners Court of Fort Bend County, Texas," as passed by Commissioners Court of Fort Bend County, Texas, dated the 3rd day of August, 1987, recorded in Volume 639 of the Minutes of the Commissioners Court of Fort Bend County, Texas.

Written notices are required: 1) 48 hours in advance of start of construction and 2) when construction is complete and ready for final inspection.

Mail to: Permit Administrator/Fort Bend County Engineering  
P.O. Box 1449, Rosenberg, TX 77471.

Violation of requirements shall constitute grounds for job shut down.

COMPANY NAME: Comcast, LLC

*Santiago (Jim) Benavides* AGENT and/or OWNER

(Signature)

NAME & TITLE: Santiago (Jim) Benavides Permit Specialist

(Please Print)

DATE: 4-3-15

ADDRESS: 7033 Airport Blvd

(Street/P.O. Box)

Houston Tx 77061

City State Zip

TELEPHONE NO: 713-875-4914

(accessible 24 hrs/day, 7 days/week)



Aspen  
JOB NUMBER: CS 8648196

Comcast Business Class Engineering Survey Request

Req. Submit Date	Friday, February 20, 2015	Rep Name	Angela Yates
Contact Name	Shaban Saqib	Rep Phone	
Phone Number	(713) 491-8279	Property Name	
Company Name	One-Way Parts	Property Mfg. Co.	
Survey Address	16319 Ballfort St. W. Suite 10	Prop. Mfg. Contact	
City, State, Zip	Sugar Land TX 77498	Prop. Mfg. Phone	
Vacant Footings	0 Occupied Footings 16	Building Type	1 FLOORS
Total Footings	16		

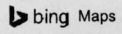
**Total Cost Estimate \$18,499.00**

Key Map # 327T  
School Dist: Fort Bend ISD  
Bridge: E59097-01  
HDB: 2544  
Map # 483301  
Map # 483302

Description of work to be done:  
 Fill in all rods, riser down pole, trench & bore to building, rise up 8', face EMT & lockboxes as shown.  
 (Ft. Bend County Permit)

Cable Introduction (ft)	1300	\$0.00	Per Foot	NEW POLE ATTACHMENTS:	0
New Aerial Cable Extension	0	\$0.00	Per Foot	EXISTING POLE ATTACHMENTS:	1
Relash Cable	0	\$0.00	Per Foot	TOTAL UG FOOTAGE:	842
Delash Cable	0	\$0.00	Per Foot	TOTAL AERIAL FOOTAGE:	0
Underground Cable Extension	773	\$4,838.00	Per Foot	TOTAL INTERIOR FOOTAGE:	0
Directional Bore	69	\$828.00	Per Foot	TOTAL PLACEMENT:	842
Interior Plenum Cable	0	\$0.00	Per Foot		
Pull Thru BOC	0	\$0.00	Per Foot		
Cut & Restore Concrete	0	\$0.00	Per SQ Foot		
Splice System / Trip Charge	1	\$150.00	Each		
Cone Floor / Wall	0	\$0.00	Each		
Fiber Optic Node	0	\$0.00	Each		
Power Supply	0	\$0.00	Each		
Line Extender Amplifier	1	\$375.00	Each		
System Amplifier	3	\$0.00	Each		
Lock Box / Pedestal	2	\$410.00	Each		
Tap / PSA Splice	2	\$60.00	Each		
DC / Line Splitter	2	\$0.00	Each		
EMT / Conduit	307	\$1,673.00	Per Foot		
Building Attachment	0	\$0.00	Each		
Drops	0	\$0.00	Each		
Survey / Design	1	\$275.00	Each		
Permit City First 500'	0	\$0.00	Each		
Permit City Every ADDL 500'	0	\$0.00	Each		
Permit Railroad	0	\$0.00	Each		
Permit TxDOT	0	\$0.00	Each		
Permit TxDOT BCRS	0	\$0.00	Per Foot		
Permit County	1	\$100.00	Each		
Permit Centerpoint	0	\$0.00	Each		
HBO Insertion	0	\$0.00	Each		
mDTA / OSAN	0	\$0.00	Each		

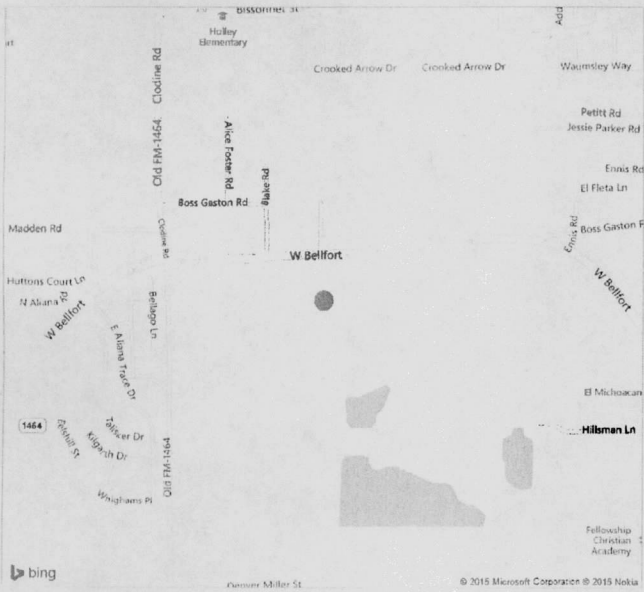
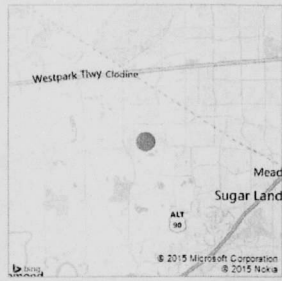
Surveyor Name/Company: CCE-jaw  
 Completion Date: February 20, 2015

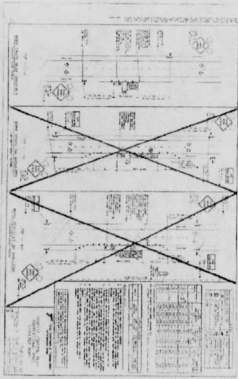


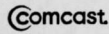
16319 W Belfort, Sugar Land, TX 77498

One-Way Parts

On the go? Use m.bing.com to find maps, directions, businesses, and more







ADDRESS: 16319 W. BELLAROSE ST. 976 11

COUNTY: Har (H) Galv Braz Mont Lib Chun

JOB # 8563906

PLAZA Name: ONE-Way Parts

KEY MAP# 5277

SCHOOL# 079707

BRIDGER# 654007-01

MAP# 46301

MAP# 465302

VAC 0 OCC 16 FL 1

CASCADE - THE (SCHOOL) 2 3 4

Bill Of Materials

AERIAL

DE/RELASH

OVERLASH

TXDOT BORE

BORE (RD) DW 6.9'

TRENCH 773'

C/R

B.O.C.

EMT Conduit 397'

PLENUM

CORE DRILL

BLDG Attach

DSAN,PS,PI&Tap

HBO Insertion

F.O. NODE & P.S.

AMP

LE 1

SPLITTER

LB / PED / DEMarc 2

TAP/SPLICE 2

Permit City (/500')

Permit County 1

Permit TXDot

Permit RxR

POLES: Ex- 1 New- 0

TIE IN TYPE

W/SPLITTER TERM TAP SPLITTER

@/SPLITTER Self/Term TAP (AMP PORT)

SPLICE ENC LE to DUAL DUAL to TRI

REMEMBER: RISER Dia

TIE POINT RA

ADDRESS CORE Holes

POC Count CR

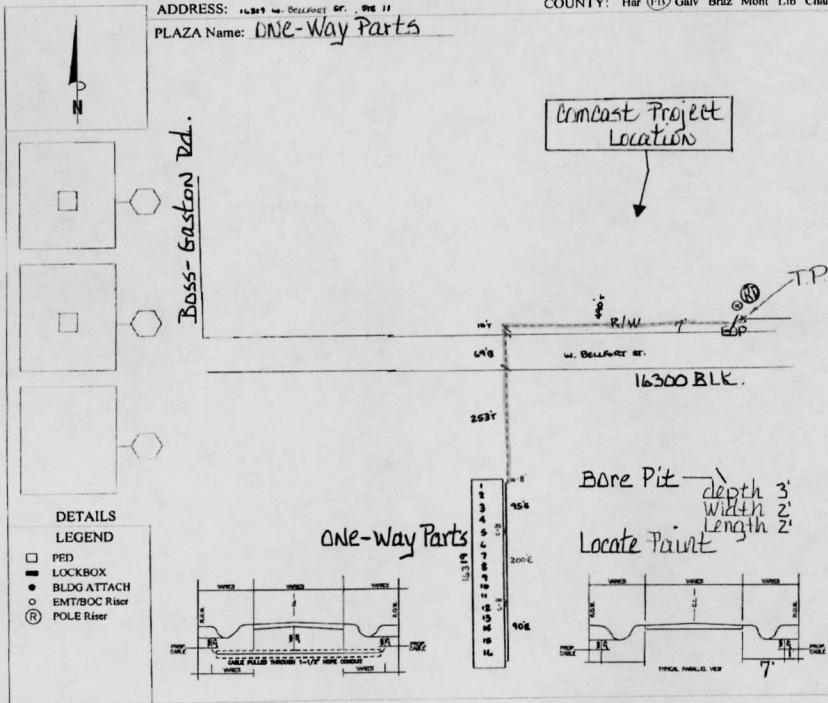
Comm CNT's B and T (w/g)

Drop ENIT BLDG Dims

SHT. 1 of 1

DATE: 1-27-15

SURVEYOR: CCE - 3764



POC CO: POC NAME: PHONE#: POC CO: POC NAME: PHONE#: