

REVIEW BY FORT BEND COUNTY COMMISSIONERS COURT

11cc

On this 07 day of APRIL, 2015, Commissioners Court came on to be heard and reviewed the accompanying notice of CENTERPOINT ENERGY HOUSTON ELECTRIC, LLC

Job Location FLAT BANK CREEK DIVERSION CHANNEL

Dated 03/23/15 BOND NO. 22001420, Permit No. 84803 to make use of certain Fort Bend County property subject to, "A Revised Order Regulating the Laying, Construction, Maintenance, and Repair of Buried Cables, Conduits, and Pole Lines, In, Under, Across or Along Roads, Streets, Highways, and Drainage Ditches in Fort Bend County, Texas, Under the Jurisdiction of the Commissioners Court of Fort Bend County, Texas," as passed by the Commissioners Court of Fort Bend County, Texas, date the 3rd day of August, 1987, recorded in Volume _____ of the Minutes of the Commissioners Court of Fort Bend County, Texas, to the extent that such order is not inconsistent with Article 1436a, Vernon's Texas Civil Statues. Upon Motion of Commissioner Prestage, seconded by Commissioner Morrison, duly put and carried, it is ORDERED, ADJUGED AND DECREED that said notice of said above purpose is hereby acknowledged by the Commissioners Court of Fort Bend County, Texas, and that said notice be placed on record according to the regulation order thereof.

Notes:

1. Evidence of review by the Commissioners Court must be kept on the job site and failure to do so constitutes grounds for job shutdown.
2. Written notices are required:
 - a. 48 hours in advance of construction start up, and
 - b. When construction is completed and ready for final inspection

Mail notices to: Permit Administrator
Fort Bend County Engineering
301 JACKSON STREET
RICHMOND, Texas 77469
281-633-7500

3. This permit expires one (1) year from date of permit if construction has not commenced.

By [Signature]
County Engineer

By [Signature]
Drainage District Engineer/Manager

Presented to Commissioners Court and approved.

Recorded in Volume 4/7/15 Minutes of Commissioners Court.

Clerk of Commissioners Court

By [Signature]
Deputy RENE E MICHULKA

COUNTY OF FORT BEND

Engineering Department

301 JACKSON STREET
RICHMOND, Texas 77469

Johnny Ortega
Permit Administrator

Phone: (281) 633-7500

PERMIT APPLICATION REVIEW FORM FOR CABLE, CONDUIT, AND POLE LINE ACTIVITY IN FORT BEND COUNTY

PERMIT NO. 084803

The following "Notice of Proposed Cable, Conduit, and/or Pole Line activity in Fort Bend County" and accompanying attachments have been reviewed and the notice conforms to appropriate regulations set by Commissioner's Court of Fort Bend County, Texas.

- (1) Complete Application Form.
- a. Name of road, street, and/or drainage ditch affected.
 - b. Vicinity map showing course of direction.
 - c. Plans and specifications.

- (2) Bond:
- _____ District Attorney, approval when applicable.
 - Perpetual bond currently posted.
No. 22001420
Amount \$50,000.00
 - _____ Performance bond submitted.
No. _____
Amount _____
 - _____ Cashier's Check.
No. _____
Amount _____


- _____ (3) Verbal permission given for emergencies, to start construction before approved in Commissioner's Court.

_____ Precinct Engineer Acknowledgment _____ Date _____

_____ Precinct Commissioner Acknowledgment _____ Date _____

- _____ (4)  _____
Drainage District Approval when applicable

We have reviewed this project and agree it meets minimum requirements.


Johnny Ortega CFM/ Permit Administrator
(REVISED 5/30/08)

03/18/2015
Date

**NOTICE OF PROPOSED CABLE, CONDUIT AND/OR POLE LINE ACTIVITY
IN, UNDER, ACROSS OR ALONG ROADS, STREETS, HIGHWAYS AND DRAINAGE DITCHES
IN FORT BEND COUNTY**

APPLICANT'S JOB NO. _____
 PERMIT No. 84803 PCT. No. 2
 BOND No. 22001420

Formal notice is hereby given that CenterPoint Energy Houston Electric, LLC
 proposes to lay, construct, maintain and/or repair cable, conduit and/or pole line, in, under, across, or along roads, streets, highways and
 drainage ditches in Fort Bend County, as follows:

In, Under, or Across Roads and/or Drainage Ditches

Road or Ditch Name	Distance & Direction From Nearest Intersection	Length of Crossing	Type of Construction			
			Bored	Jacked	Driven	Cased
Flat Bank Creek Diversion Channel	Approx. 1010 feet south of Sienna Springs Blvd.	301.98'	N/A	N/A	N/A	N/A

Along Roads and/or Drainage Ditches

Road or Ditch Name	Distance & Direction From Nearest Intersection	To	Distance

General Description

CenterPoint will be crossing the ditch with overhead electrical facilities. No facilities will be install in the ditch.

The Location and description of the proposed installation and appurtenances is more fully shown on the attached detail drawings. The laying, construction, maintenance and/or repair of the proposed installation shall be subject to "A Revised Order Regulating the Laying, Construction, Maintenance and/or Repair of Cables, Conduits, and/or Pole Lines, In, Under, Across, or Along Roads, Streets, Highways and Drainage Ditches in Fort Bend County, Texas, Under the Jurisdiction of the Commissioners Court of Fort Bend County, Texas," as passed by Commissioners Court of Fort Bend County, Texas, dated the 3rd. day of August, 1987, recorded in Volume 639 of the Minutes of the Commissioners Court of Fort Bend County, Texas.

Written notices are required: 1) 48 hours in advance of start of construction and
 2) when construction is complete and ready for final inspection.


Mail to: Permit Administrator/Fort Bend County Engineering
 301 Jackson Richmond, TX 77469.

Violation of Requirements shall constitute grounds for job shut down.

CENTERPOINT ENERGY HOUSTON ELECTRIC, LLC c/o

COMPANY NAME: Mark Chan - Right of Way Agent

AGENT AND/OR OWNER

NAME & TITLE: 
 (Signature)

DATE: 1-13-15

ADDRESS: 1111 Louisiana St 7th Floor

Houston Texas 77002
 City State Zip

TELEPHONE No. 713-207-6452

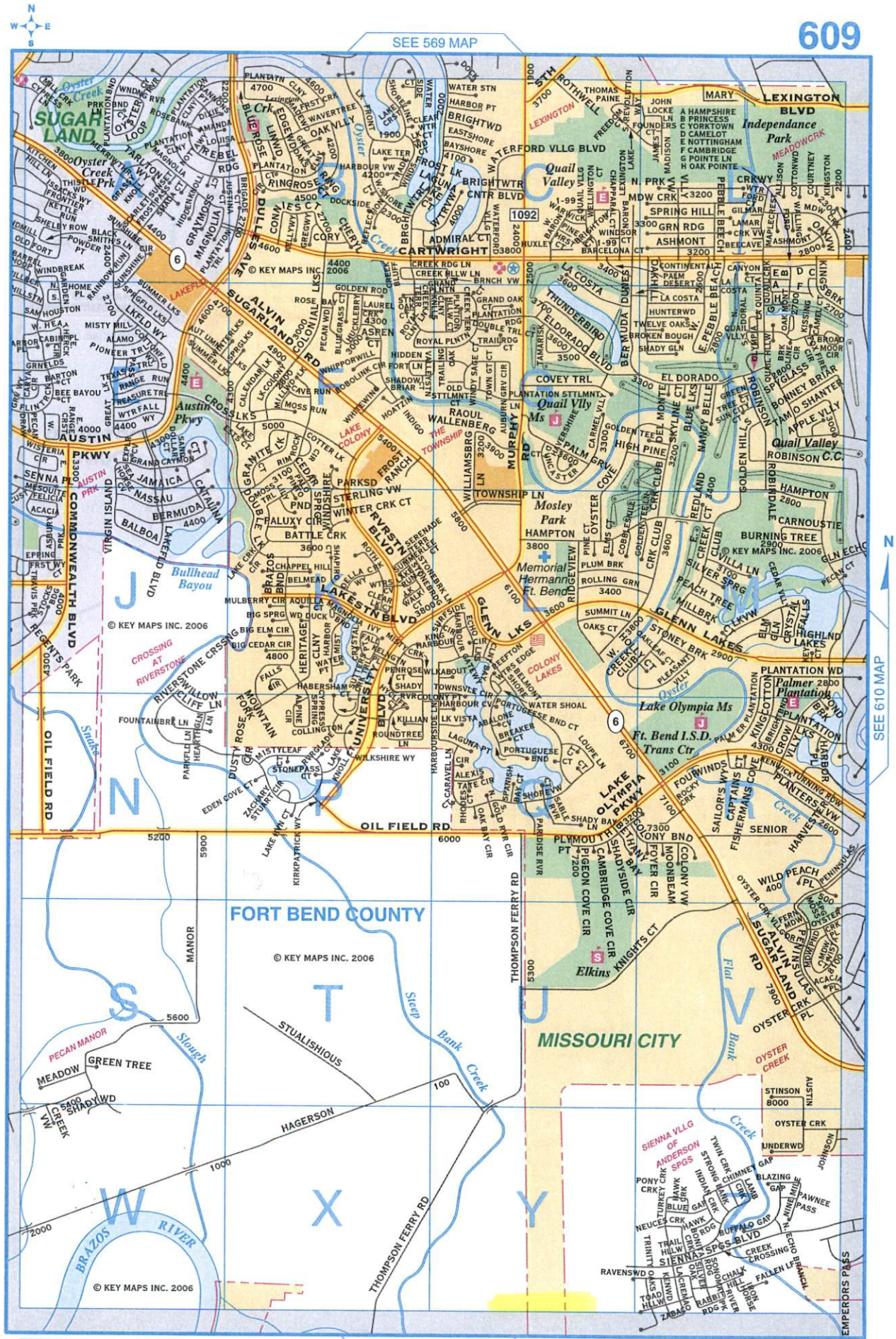
(Accessible 24hrs/day, 7 days/week)

As of 9/1/2014, we will no longer mail out permits. Instead, we will email them.

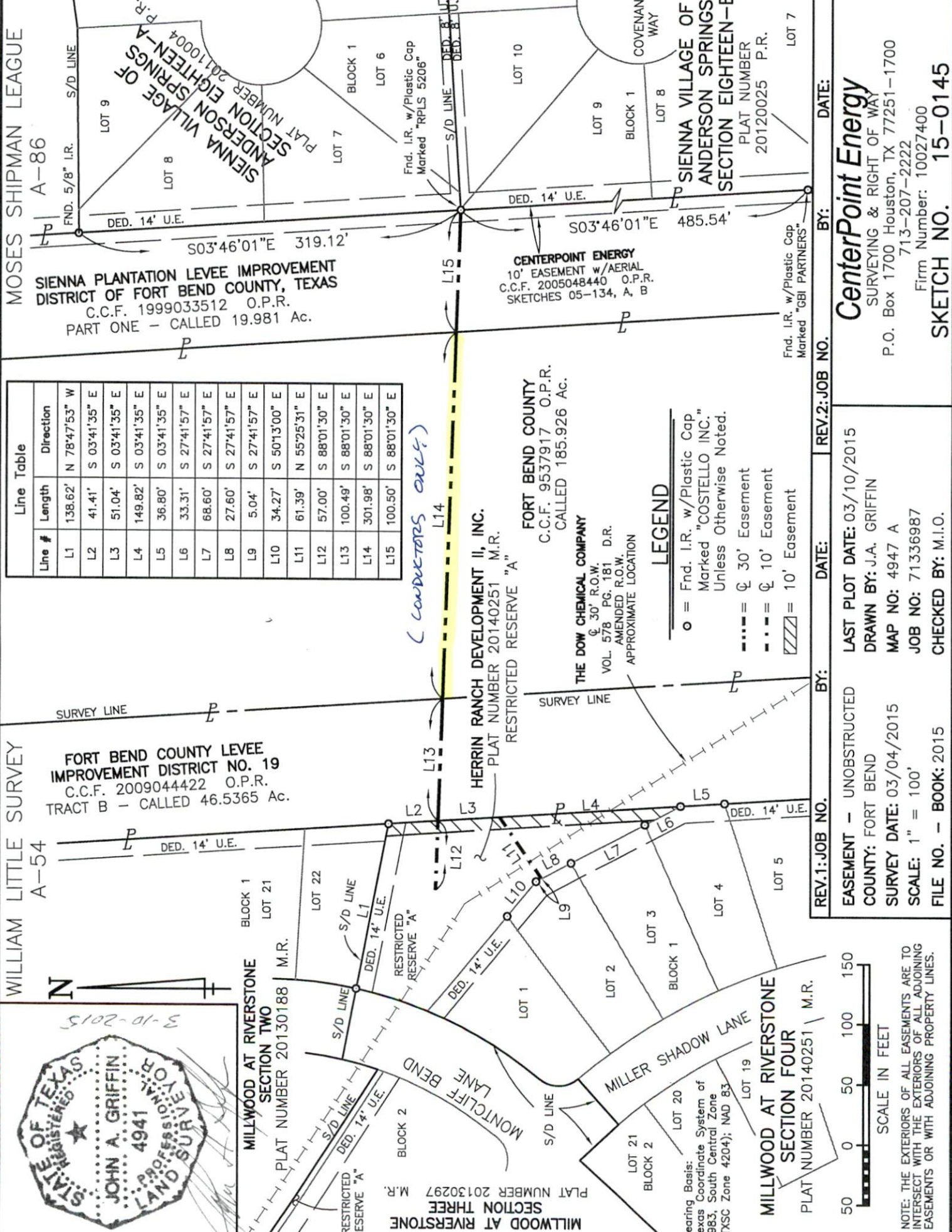
Please complete:

Name:
Mark Chan

Email address:
mark.chan@centerpointenergy.com



APPROX. CROSSING LOCATION



MOSES SHIPMAN LEAGUE
A-86

WILLIAM LITTLE SURVEY
A-54



SIENNA PLANTATION LEVEE IMPROVEMENT DISTRICT OF FORT BEND COUNTY, TEXAS
C.C.F. 1999033512 O.P.R.
PART ONE - CALLED 19.981 Ac.

FORT BEND COUNTY LEVEE IMPROVEMENT DISTRICT NO. 19
C.C.F. 2009044422 O.P.R.
TRACT B - CALLED 46.5365 Ac.

MILLWOOD AT RIVERSTONE SECTION TWO
PLAT NUMBER 20130188 M.R.

MILLWOOD AT RIVERSTONE SECTION THREE
PLAT NUMBER 20130297 M.R.

MILLWOOD AT RIVERSTONE SECTION FOUR
PLAT NUMBER 20140251 M.R.

HERRIN RANCH DEVELOPMENT II, INC.
PLAT NUMBER 20140251 M.R.
RESTRICTED RESERVE "A"

FORT BEND COUNTY
C.C.F. 9537917 O.P.R.
CALLED 185.926 Ac.

THE DOW CHEMICAL COMPANY
30' R.O.W.
VOL. 578 PG. 181 D.R.
AMENDED R.O.W.
APPROXIMATE LOCATION

SIENNA VILLAGE OF ANDERSON SPRINGS SECTION EIGHTEEN-B
PLAT NUMBER 20120025 P.R.



NOTE: THE EXTERIORS OF ALL EASEMENTS ARE TO INTERSECT WITH THE EXTERIORS OF ALL ADJOINING EASEMENTS OR WITH ADJOINING PROPERTY LINES.

CenterPoint Energy
SURVEYING & RIGHT OF WAY
P.O. Box 1700 Houston, TX 77251-1700
713-207-2222
Firm Number: 10027400

SKETCH NO. 15-0145

REV.1: JOB NO. _____ DATE: _____ BY: _____

REV.2: JOB NO. _____ DATE: _____ BY: _____

EASEMENT - UNOBSTRUCTED
COUNTY: FORT BEND
SURVEY DATE: 03/04/2015
SCALE: 1" = 100'
FILE NO. - BOOK: 2015

LAST PLOT DATE: 03/10/2015
DRAWN BY: J.A. GRIFFIN
MAP NO: 4947 A
JOB NO: 71336987
CHECKED BY: M.I.O.



3-16-15

Permit Administrator
Fort Bend County Engineering
301 Jackson
Richmond, Texas 77469

RE: CenterPoint Energy Houston Electric, LLC request to cross Flat Bank Creek Diversion Channel approximately 1010 feet south of Sienna Springs Blvd., SAP No. 71336987, Sketch No. 15-0145, Key Map Page/Letter 649C

To Whom It May Concern:

CenterPoint Energy Houston Electric, LLC is in the process of extending electrical facilities at the location identified above. In order to do so, it will be necessary to cross a Fort Bend County drainage ditch as shown on the attached sketch.

Per the instructions for crossing Fort Bend drainage ditches I have attached two copies of the following documents:

Application Form
Key Map
CenterPoint Energy's Sketch No. 14-0821
Google Aerial Map

If there are any questions regarding this request or additional information is required please contact me at 713 207-6452 or by email at mark.chan@centerpointenergy.com. Thank you for your cooperation in this matter.

Sincerely,
CenterPoint Energy Houston Electric, LLC

A handwritten signature in black ink, appearing to be 'Mark Chan', written in a cursive style.

Mark Chan
Right-of-Way Agent
Surveying & Right of Way Division



Sign in

Explore

Search

Getting around
Show: Traffic - Bicycling

Directions

Approx. crossing location

Map labels include: Silver Oak, Kenwood, Trinity Oaks, Celebration Way, Sienna Springs Dr, Sienna Ranch Rd, Steep Bank Creek, Chatham Cove, Celebration Way, Water Way Bend, and others.