

REVIEW BY FORT BEND COUNTY COMMISSIONERS COURT

132

On this 24 day of MARCH, 2015, Commissioners Court came on to be heard and reviewed the accompanying notice of PHONOSCOPE ENTERPRISES GROUP, LLC

Job Location S FRY ROAD

Dated 03/16/15 BOND NO. 103827669, Permit No. 84799 to make use of certain Fort Bend County property subject to, "A Revised Order Regulating the Laying, Construction, Maintenance, and Repair of Buried Cables, Conduits, and Pole Lines, In, Under, Across or Along Roads, Streets, Highways, and Drainage Ditches in Fort Bend County, Texas, Under the Jurisdiction of the Commissioners Court of Fort Bend County, Texas," as passed by the Commissioners Court of Fort Bend County, Texas, date the 3rd day of August, 1987, recorded in Volume _____ of the Minutes of the Commissioners Court of Fort Bend County, Texas, to the extent that such order is not inconsistent with Article 1436a, Vernon's Texas Civil Statutes. Upon Motion of Commissioner Meyers, seconded by Commissioner Postage, duly put and carried, it is ORDERED, ADJUGED AND DECREED that said notice of said above purpose is hereby acknowledged by the Commissioners Court of Fort Bend County, Texas, and that said notice be placed on record according to the regulation order thereof.

Notes:

1. Evidence of review by the Commissioners Court must be kept on the job site and failure to do so constitutes grounds for job shutdown.
2. Written notices are required:
 - a. 48 hours in advance of construction start up, and
 - b. When construction is completed and ready for final inspection

Mail notices to: Permit Administrator
Fort Bend County Engineering
301 JACKSON STREET
RICHMOND, Texas 77469
281-633-7500

3. This permit expires one (1) year from date of permit if construction has not commenced.

By [Signature]
County Engineer

By N/A
Drainage District Engineer/Manager

Presented to Commissioners Court and approved.

Recorded in Volume 3-24-15 Minutes of Commissioners Court.

Clerk of Commissioners Court
By [Signature]
Deputy

COUNTY OF FORT BEND

Engineering Department

301 JACKSON STREET
RICHMOND, Texas 77469

Johnny Ortega
Permit Administrator

Phone: (281) 633-7500

PERMIT APPLICATION REVIEW FORM FOR CABLE, CONDUIT, AND POLE LINE ACTIVITY IN FORT BEND COUNTY

PERMIT NO. 004799

The following "Notice of Proposed Cable, Conduit, and/or Pole Line activity in Fort Bend County" and accompanying attachments have been reviewed and the notice conforms to appropriate regulations set by Commissioner's Court of Fort Bend County, Texas.

(1) Complete Application Form.

- a. Name of road, street, and/or drainage ditch affected.
 b. Vicinity map showing course of direction.
 c. Plans and specifications.

(2) Bond:

- District Attorney, approval when applicable.
 Perpetual bond currently posted.
No. 103827669
Amount \$50,000.00
 Performance bond submitted.
No. _____
Amount _____
 Cashier's Check.
No. _____
Amount _____


(3) Verbal permission given for emergencies, to start construction before approved in Commissioner's Court.

Precinct Engineer Acknowledgment Date

Precinct Commissioner Acknowledgment Date

(4) _____
Drainage District Approval when applicable

We have reviewed this project and agree it meets minimum requirements.



Johnny Ortega CFM/ Permit Administrator
(REVISED 5/30/08)

03/16/2015

Date

**NOTICE OF PROPOSED CABLE, CONDUIT AND/OR POLE LINE ACTIVITY
IN, UNDER, ACROSS OR ALONG ROADS, STREETS, HIGHWAYS AND DRAINAGE DITCHES
IN FORT BEND COUNTY**

APPLICANT'S JOB NO. Job#1014-219 W.O#72627
 PERMIT No. 84799 PCT. No. 3
 BOND No. 103827669

Formal notice is hereby given that Phonoscope Enterprises Group LLC
 proposes to lay, construct, maintain and/or repair cable, conduit and/or pole line, in, under, across, or along roads, streets, highways and
 drainage ditches in Fort Bend County, as follows:

In, Under, or Across Roads and/or Drainage Ditches

Road or Ditch Name	Distance & Direction From Nearest Intersection	Length of Crossing	Type of Construction			
			Bored	Jacked	Driven	Cased

Along Roads and/or Drainage Ditches

Road or Ditch Name	Distance & Direction From Nearest Intersection	To	Distance
S Fry Rd	.870' East of Glendale Hill Dr to 1030' tp Springwood Lake Dr		160'

General Description

Phonoscope Proposes to bore and Place ~ 360 ft of (3) 1" PVC Conduit encasing fiber optic cable along
 the ROW of S Fry Rd between Glendale Hill Dr and Springwood Lake Dr

The Location and description of the proposed installation and appurtenances is more fully shown on the attached detail drawings. The laying, construction, maintenance and/or repair of the proposed installation shall be subject to "A Revised Order Regulating the Laying, Construction, Maintenance and/or Repair of Cables, Conduits, and/or Pole Lines, In, Under, Across, or Along Roads, Streets, Highways and Drainage Ditches In Fort Bend County, Texas, Under the Jurisdiction of the Commissioners Court of Fort Bend County, Texas," as passed by Commissioners Court of Fort Bend County, Texas, dated the 3rd. day of August, 1987, recorded in Volume 639 of the Minutes of the Commissioners Court of Fort Bend County, Texas.

Written notices are required: 1) 48 hours in advance of start of construction and
 2) when construction is complete and ready for final inspection.

Mail to: Permit Administrator/Fort Bend County Engineering
 301 Jackson Richmond, TX 77469.

Violation of Requirements shall constitute grounds for job shut down.

As of 8/1/2014, we will no longer mail out permits. Instead, we will email them.

Please complete:

Name:
Mohammed Al Qaysi

Email address:
malqaysi@pslightwave.com

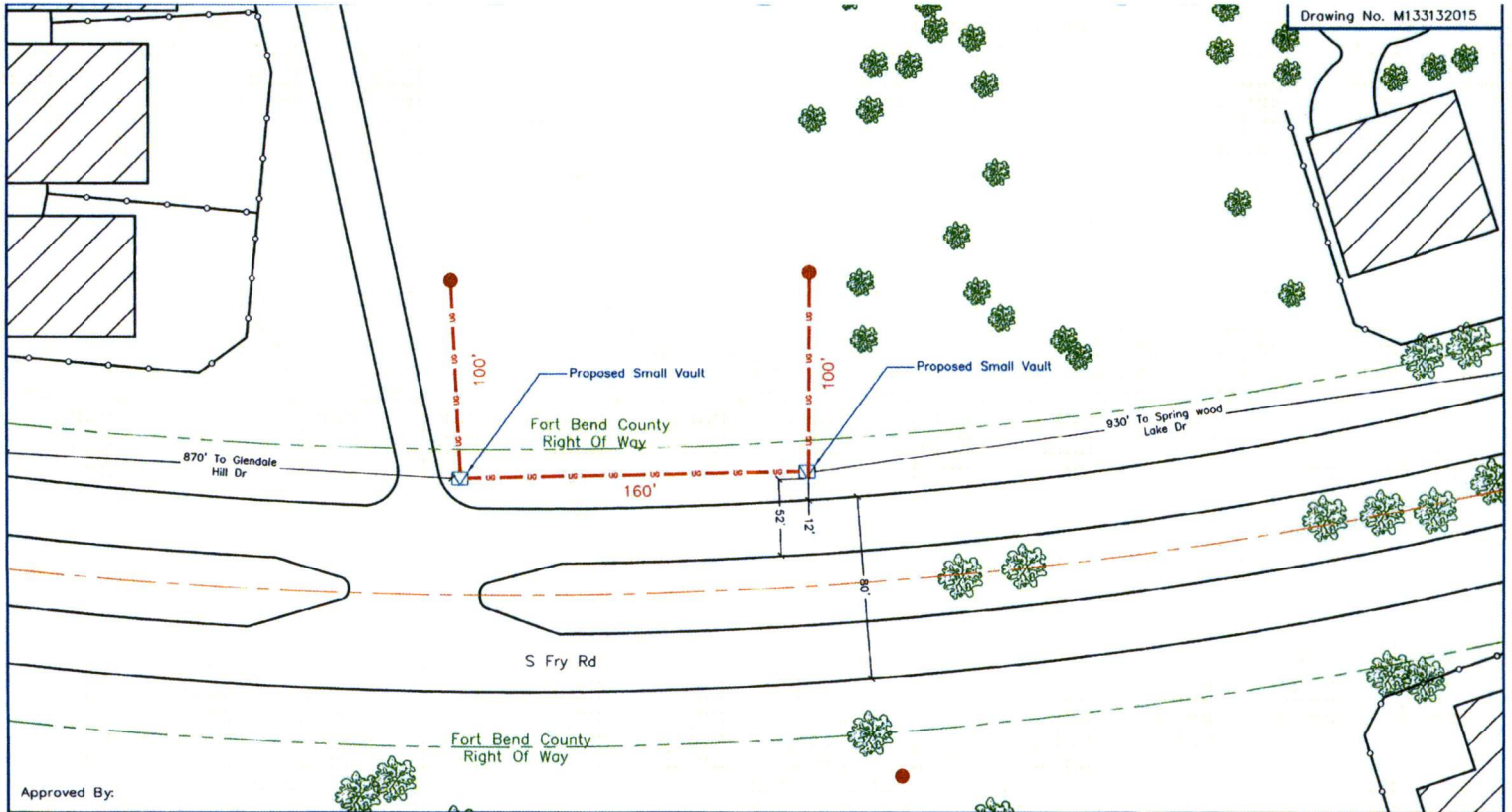
COMPANY NAME: Phonoscope Enterprises Group LLC
 AGENT AND/OR OWNER
 NAME & TITLE: Mohammed Al Qaysi / AutoCAD Operator
 (Signature)

DATE: 03/13/2015

ADDRESS: 5959 Corporate Drive , Suite 3300
Houston TX 77036
 City State Zip

TELEPHONE No. 832-615-7749

(Accessible 24hrs/day, 7 days/week)



Approved By:

Symbol	Description	Revisions
●	Existing Utility Poles	
—	(3) 1" PVC Conduit Encasing Fiber Optic Cable Underground	
☑	Set Vault (Small 30" L * 17" W * 17" D)	

Confidential and Proprietary



Key Map: 524 F

Drawn By: Mohammed ALQaysi
Scale: N.T.S
Date: 03/13/2015

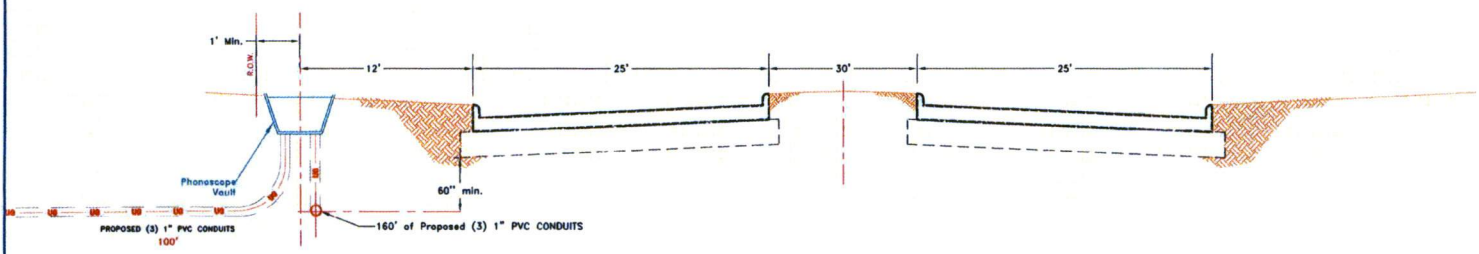


PHONOSCOPE

Job#1014-219

Notice Of Proposed Utility Installation
Proposed Underground wireline Installation
Site Plan
1 Of 2
W.O.#72627

PROFILE SECTIONAL DETAIL
S Fry Rd



Approved By:

Symbol	Description	Revisions	Drawn By:	Scale:	Date:	Job#1014-219
— U —	(3) 1" PVC Conduit Encasing Fiber Optic Cable Underground		Mohammed ALQayssi	N.T.S	03/13/2015	
						Proposed Underground wireline Installation
						Profile
						2 Of 2
						W.O.#72627



PHONOSCOPE

Confidential and Proprietary

Key Map: 524 F