

REVIEW BY FORT BEND COUNTY COMMISSIONERS COURT

13R

On this 24 day of MARCH, 2015, Commissioners Court came on to be heard and reviewed the accompanying notice of CENTERPOINT ENTEX

Job Location WESTHEIMER PARKWAY

Dated 03/11/15 BOND NO. 22-022-417, Permit No. 84790 to make use of certain Fort Bend County property subject to, "A Revised Order Regulating the Laying, Construction, Maintenance, and Repair of Buried Cables, Conduits, and Pole Lines, In, Under, Across or Along Roads, Streets, Highways, and Drainage Ditches in Fort Bend County, Texas, Under the Jurisdiction of the Commissioners Court of Fort Bend County, Texas," as passed by the Commissioners Court of Fort Bend County, Texas, date the 3rd day of August, 1987, recorded in Volume _____ of the Minutes of the Commissioners Court of Fort Bend County, Texas, to the extent that such order is not inconsistent with Article 1436a, Vernon's Texas Civil Statutes. Upon Motion of Commissioner Meyers, seconded by Commissioner Prestage, duly put and carried, it is ORDERED, ADJUGED AND DECREED that said notice of said above purpose is hereby acknowledged by the Commissioners Court of Fort Bend County, Texas, and that said notice be placed on record according to the regulation order thereof.

Notes:

1. Evidence of review by the Commissioners Court must be kept on the job site and failure to do so constitutes grounds for job shutdown.
2. Written notices are required:
 - a. 48 hours in advance of construction start up, and
 - b. When construction is completed and ready for final inspection

Mail notices to: Permit Administrator
Fort Bend County Engineering
301 JACKSON STREET
RICHMOND, Texas 77469
281-633-7500

3. This permit expires one (1) year from date of permit if construction has not commenced.

By [Signature]
County Engineer

By N/A
Drainage District Engineer/Manager

Presented to Commissioners Court and approved.
Recorded in Volume 3-24-15
Minutes of Commissioners Court.

Clerk of Commissioners Court
By [Signature]
Deputy

COUNTY OF FORT BEND

Engineering Department

301 JACKSON STREET
RICHMOND, Texas 77469

Johnny Ortega
Permit Administrator

Phone: (281) 633-7500

PERMIT APPLICATION REVIEW FORM FOR CABLE, CONDUIT, AND POLE LINE ACTIVITY IN FORT BEND COUNTY

PERMIT NO. 084790

The following "Notice of Proposed Cable, Conduit, and/or Pole Line activity in Fort Bend County" and accompanying attachments have been reviewed and the notice conforms to appropriate regulations set by Commissioner's Court of Fort Bend County, Texas.

- (1) Complete Application Form.
- a. Name of road, street, and/or drainage ditch affected.
 - b. Vicinity map showing course of direction.
 - c. Plans and specifications.

- (2) Bond:
- District Attorney, approval when applicable.
 - Perpetual bond currently posted.
No. 22-022-417
Amount \$50,000.00
 - Performance bond submitted.
No. _____
Amount _____
 - Cashier's Check.
No. _____
Amount _____

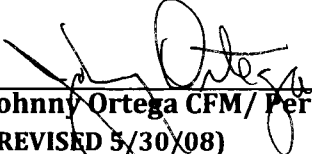
- (3) Verbal permission given for emergencies, to start construction before approved in Commissioner's Court.

Precinct Engineer Acknowledgment Date _____

Precinct Commissioner Acknowledgment Date _____

- (4) _____
Drainage District Approval when applicable

We have reviewed this project and agree it meets minimum requirements.



Johnny Ortega CFM/ Permit Administrator
(REVISED 5/30/08)

03/11/2015

Date

NOTICE OF PROPOSED CABLE, CONDUIT AND / OR POLE LINE ACTIVITY
IN, UNDER, ACROSS OR ALONG ROADS, STREETS, HIGHWAYS AND DRAINAGE DITCHES
IN FORT BEND COUNTY

APPLICANT'S JOB NO. WO #72504912
 PERMIT NO. 84790 PCT. NO. 3
 BOND NO. 22-022-417

Formal notice is hereby given that CENTERPOINT ENTEX
 proposes to lay, construct, maintain and / or repair cable, conduit, and / or pole
 line, in, under, across, or along roads, streets, highways and drainage
 ditches in Fort Bend County, as follows:

In, Under, or Across Roads, and / or Drainage Ditches

Road or Ditch Name	Distance & Direction From Nearest Intersection	Length of Crossing	Type of Construction			
			Bored	Jacked	Driven	Cased
Westheimer Pkwy	Crossing at 3' NS Saddle Spur	80'	yes			
Westheimer Pkwy	340' SS Saddle Spur Ln	80'	yes			

Along Roads and / or Drainage Ditches

Road or Ditch Name	Distance & Direction From Nearest intersection	To	Distance
Westheimer Pkwy	E. row of Westheimer Pkwy	395' EE of Westheimer Pkwy	395'

General Description

The location and description of the proposed installation and appurtenances is more fully shown on the attached detail drawings. The laying, construction, maintenance and / or repair of the proposed installation shall be subject to "A Revised Order Regulating the Laying, Construction, Maintenance and / or Repair of Cables, Conduits, and / or Pole Lines, In, Under, Across, or Along Roads, Streets, Highways and Drainage Ditches in Fort Bend County, Texas, Under the Jurisdiction of the Commissioners Court of Fort Bend County, Texas," as passed by Commissioners Court of Fort Bend County, Texas, dated the 3rd. day of August, 1987, recorded in Volume 639 of the Minutes of the Commissioners Court of Fort Bend County, Texas.

To serve: 1211-1/2 FALCON PARK DR (CIMARRON WATER PLANT MUD #3)

Written notices are required: 1) 48 hours in advance of start of construction and 2) when construction is complete and ready for final inspection.

Mail To: Permit Administrator / Fort Bend County Engineering
 301 Jackson Street, Richmond, Texas 77469-3108

Violation of requirements shall constitute grounds for job shut down.

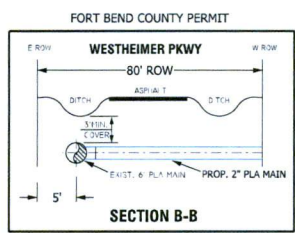
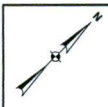
COMPANY NAME: CenterPoint Entex
 AGENT and / or OWNER
Ravinder Duggal
 (Signature)

NAME & TITLE: RAVINDER DUGGAL
Advanced Engineering Coordinator
 (Please Print)

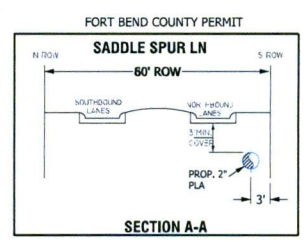
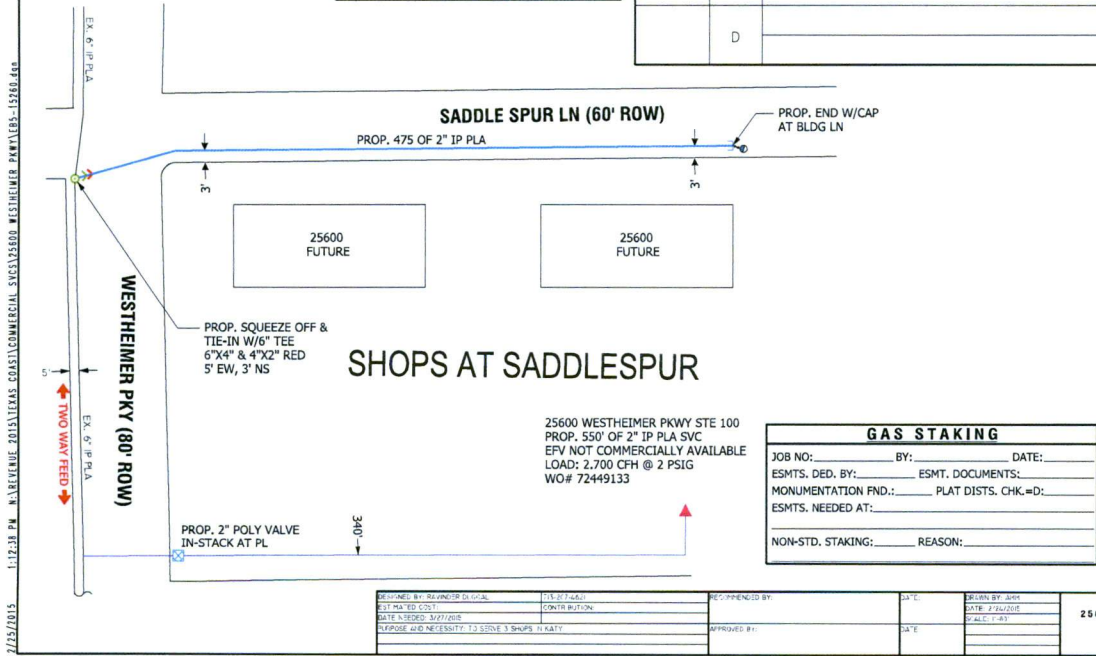
DATE: FEB 25, 2015

ADDRESS: 1111 Louisiana - Ste. 2275 D
 (Street / P.O. Box)
Houston Texas 77002
 City State Zip

TELEPHONE NO: (713) 207-4621
 (Accessible 24 hrs/day, 7 days/week)



LOT NUMBER CHART			
MATERIAL#	SECTION	LOT NUMBER	MAIN FOOTAGE FUSION METHOD
	A		EF BF SF SDL
	B		EF BF SF SDL
	C		EF BF SF SDL
	D		EF BF SF SDL



LEGEND AND NOTES

PROP. 2" IP PLA MAIN 475'

SDR11, PE 2406/2708
W.O. 72504912

5# ZINC ANODE

TEST PRESSURE: 100 PSIG

GENERAL NOTES:

- USE #4 TRACER WIRE FOR ALL PRE-INSTALL SERVICE LINES.
- USE #4 TRACER WIRE FOR SIGHT SIGNALS UP TO 100' AND ALL 18" OR MORE INSTALLATION.
- USE #4 TRACER WIRE WITH ALL SIZES OF DEPT. TRENCHING.
- USE #4 TRACER WIRE AS NEEDED FOR LARGE BAYS, DRIVE LANE AND ST-HIP EXTRACTION SITUATIONS AND COVERED BAYS.

CD# 30177
STAKING#: 72304912
NOTIFICATION#: 1403429154
X, Y LOC: 8013810.03, 710924.57

P: 30150710 | O: 30120704 | K: 40448 | LAMBERT-4356 | T: 152-503 | (C) 2010 5066-09153

CenterPoint Energy
KATY, FORT BEND COUNTY

EB5-15260

GAS STAKING

JOB NO: _____ BY: _____ DATE: _____

ESMTS. DED. BY: _____ ESMT. DOCUMENTS: _____

MONUMENTATION FND.: _____ PLAT DIST. CHK. = D: _____

ESMTS. NEEDED AT: _____

NON-STD. STAKING: _____ REASON: _____

DESIGNED BY: RAVENOR DIGITAL	DATE: 7/27/2010	PREPARED BY:	DATE:	DRAWN BY: BKH	DATE: 7/28/2010
EST. NO. 100	CONTR. NUMBER:				
DATE REVISION: 7/27/2010		APPROVED BY:	DATE:		
PURPOSE AND NECESSITY: 1.3 SENE-3 SHOPS AT KATY					

1:12:38 PM WA BEVIEWE 2015/TEXAS COASTAL COMMERCIAL SVCS/125600 WESTHEIMER PARK/EB5-15260.dwg