

STATE OF TEXAS §

COUNTY OF FORT BEND §

**RESOLUTION APPROVING PETITION FOR AN EMERGENCY SERVICES
DISTRICT SEEKING TO CREATE
FORT BEND COUNTY EMERGENCY SERVICES DISTRICT NO. 8**

WHEREAS, the County Judge of Fort Bend County, Texas, has received and has filed with the County Clerk of Fort Bend County, Texas, for submission to the Commissioners Court of Fort Bend County the PETITION FOR AN EMERGENCY SERVICES DISTRICT SEEKING TO CREATE FORT BEND COUNTY EMERGENCY SERVICES DISTRICT NO. 8 [the "Petition"], signed by more than one hundred (100) qualified voters who own taxable real property within the district to be known as FORT BEND COUNTY EMERGENCY SERVICES DISTRICT NO. 8 [the "District"]; which Petition set forth and met all the requisites of Chapter 775 of the Texas Health & Safety Code, as amended;

WHEREAS, upon being presented the Petition, the Commissioners Court considered the same on the 6th day of January 2015, and set a hearing to be held at 1:00 p.m. on the 3rd day of February, 2015, in the Fort Bend County Commissioner's Courtroom, 2nd Floor, County Courthouse, 401 Jackson St, Richmond, Texas, on the matters brought before it in the Petition; and the Court further ordered the posting and publication of this hearing as required by law;

WHEREAS, pursuant to this notice, a full and complete hearing was held on the Petition and the Court considered testimony pertinent to the issues concerning the creation of the District; and

WHEREAS, the Fort Bend County Commissioners Court finds that:

1. The Petition is in due form, was properly executed and was duly presented to the Commissioners Court of Fort Bend County, Texas;
2. The notice of hearing on the Petition was given in the time and in the manner provided by law;
3. The creation of Fort Bend County Emergency Services District No. 8, with the boundaries hereinafter fixed by the Court, is feasible and will promote the public safety, welfare, health, and convenience of persons residing in the proposed district;
4. The creation of the proposed Fort Bend County Emergency Services District No. 8 complies with Section 775.020 and 775.0205 and does not overlap with the boundaries of any existing emergency services district providing fire prevention, suppression and extinguishment, emergency medical services (EMS), hazardous material incident responses, and EMS first responder and rescue services;
5. The boundaries of the district are hereby fixed, as set forth in the attached Exhibit "A"; and
6. The district would include territory in the municipal corporate boundaries and/or the extraterritorial jurisdictions of Beasley, Texas; East Bernard, Texas; Kendleton, Texas; Orchard, Texas; and Rosenberg, Texas; where each municipality except for East Bernard, Texas has consented to the inclusion of the respective corporate boundaries and/or extraterritorial jurisdictions of the respective municipality in the proposed district.


7. City of Beasley: The court hereby determines that the district will meet the requirements prescribed by Section 775.017(a) if from the list of municipalities the territory in the City of Beasley limits and extraterritorial jurisdiction is excluded from the district.
8. City of East Bernard, Texas: The court hereby finds that the City Council of the City of East Bernard has not consented to inclusion of its extraterritorial jurisdiction into the proposed district and it is hereby excluded; the court hereby determines that the district will meet the requirements prescribed by Section 775.017(a) if the territory in the City of East Bernard extraterritorial jurisdiction is excluded from the district.
9. City of Kendleton: The court hereby determines that the district will meet the requirements prescribed by Section 775.017(a) if from the list of municipalities the territory in the City of Kendleton limits and extraterritorial jurisdiction is excluded from the district.
10. City of Rosenberg: The court hereby determines that the district will meet the requirements prescribed by Section 775.017(a) if from the list of municipalities the territory in the City of Rosenberg extraterritorial jurisdiction is excluded from the district.
11. City of Orchard: The court hereby determines that the district will meet the requirements prescribed by Section 775.017(a) if from the list of municipalities the territory in the City of Orchard extraterritorial jurisdiction is excluded from the district.
12. Cities of Beasley, Texas; Kendleton, Texas; Rosenberg, Texas; Orchard, Texas: The court hereby determines that the district will not meet the requirements prescribed by Section 775.017(a) if from the list of municipalities all the territory in the in the Beasley, Texas limits and extraterritorial jurisdiction; Kendleton, Texas limits and extraterritorial jurisdiction; Rosenberg, Texas extraterritorial jurisdiction; Orchard, Texas extraterritorial jurisdiction are excluded from the district.

NOW, THEREFORE, BE IT RESOLVED THAT:

As authorized by Texas Health and Safety Code Sec. 775.017, the PETITION FOR AN EMERGENCY SERVICES DISTRICT SEEKING TO CREATE FORT BEND COUNTY EMERGENCY SERVICES DISTRICT NO. 8, IN PRECINCT 1 is hereby **GRANTED** by the Fort Bend County Commissioners Court.

EXECUTED this 24 day of February, 2015.


ATTEST:




Laura Richard, County Clerk

(SEAL)

I/MTR/Co Judge/Districts/2015 2.16.15





Robert, County Judge

Exhibit "A"

Boundary Description for Fort County Emergency Services District No. 8

BEGINNING at a point at the intersection of the north- right-of-way line of U.S. Highway 90-A and the centerline of the San Bernard River, said point also being in the common county line of Fort Bend County and Wharton County at the southwest corner of the Fort Bend County Emergency Services District No. 3;

THENCE in an Easterly direction, along the southerly boundary line of said Fort Bend County Emergency Services District No. 3, to a point for corner at the intersection with the City of Rosenberg western city limit line;

THENCE in a mostly Southerly and Easterly direction, along said City of Rosenberg city limit line to a point for corner in the south right-of-way line of Randon School Road;

THENCE in a westerly direction, continuing along said City of Rosenberg western city limit line and said south right-of-way line of Randon School Road, approximately 2,500 feet to a point for corner;

THENCE in a Southeasterly direction, continuing along said City of Rosenberg city limit line and along a line parallel and offset 1,500 feet to the northeast of Anton Stade Road to a point for corner east of the terminus of Delmar Road;

THENCE in a Northeasterly and Southeasterly direction, continuing along said City of Rosenberg city limit line to its intersection with the northerly right-of- line of U.S. Highway 59 (at Hartledge Road);

THENCE in a Southwesterly direction, continuing along said City of Rosenberg city limit line and said northerly right-of- way line of U.S. Highway 59 to a point for corner midway between Daily Road and Hamlink Road;

THENCE in a Northerly and Westerly direction, continuing along said City of Rosenberg city limit line to a point for corner in the northeasterly right-of-way line of Beasley West End Road, said point being approximately 2,100 feet southeasterly from the intersection of said Beasley West End Road and Drachenberg Road;

THENCE in a Southerly and Westerly direction, continuing along said City of Rosenberg city limit line to a point for corner in the northwesterly right-of-way line of said Drachenberg Road;

THENCE in a Southwesterly direction, continuing along said City of Rosenberg city limit line and said northwesterly right-of-way line of Drachenberg Road approximately 800 feet to a point for corner;

THENCE in a Southerly and Easterly direction, continuing along said City of Rosenberg city limit line to a point for corner in said northeasterly right-of-way line of Beasley West End Road;

THENCE in a Southeasterly direction, continuing along said City of Rosenberg city limit line to its intersection with the northwesterly right-of-way line of Spur 541;

THENCE in a Southerly direction, continuing along said City of Rosenberg city limit line to its intersection with the southeasterly right-of-way line of U.S. 59;

THENCE in a Northeast and then mostly Southeasterly direction, continuing along said City of Rosenberg city limit line to a point for corner at the centerline of Foster School Road;

THENCE in a Southeasterly direction, continuing along said City of Rosenberg city limit line and the centerline of said Foster School Road, approximately 875 feet to a point for corner;

THENCE in a mostly Northwesterly direction, continuing along said City of Rosenberg city limit line to a point for at the south corner of the John D. Hull Jr., et ux 5.429 acre tract (0331-00-017-0029901);

THENCE in a Northeasterly direction, continuing along said City of Rosenberg city limit line and being parallel and offset to the southeast of U.S. Highway 59 to a point for corner in the northeasterly right-of-way line of Finney Vallet Road;

THENCE in a Southeasterly direction, continuing along said City of Rosenberg city limit line and said northeasterly right-of-way line of Finney Vallet Road, approximately 2,500 feet to a point for corner;

THENCE in a Northeasterly and then Southeasterly direction, continuing along said City of Rosenberg city limit line to a point for corner at Sims Road;

THENCE in a southwesterly direction, departing said City of Rosenberg city limit line and along said Sims Road to a point for corner at said Finney Vallet Road;

THENCE in a Southeasterly direction, along said Finney Vallet Road to a point for corner at Kunz Road;

THENCE in a Southwesterly direction, along said Kunz Road to a point for corner at Blase Road;

THENCE in a Northwesterly direction, along said Blase Road to a point for corner at Waddell Road;

THENCE in a mostly Southwesterly direction, along said Waddell Road to a point for corner at the aforementioned Foster School Road;

THENCE continuing in a Southwesterly direction, along the southeast line of the H. & T.C. R.R. Company Survey, Abstract No. 246 to a point for corner at the intersection of Baker Road and Modena School Road;

THENCE continuing in a Southwesterly direction, along said Modena School Road, passing F.M. Road 360 and Meyer Road to a point for corner at the intersection with Thuesen Road;

THENCE in a Northwesterly direction, along said Thuesen Road to a point for the west corner of the H.L. Bolton Survey, Abstract No. 610;

THENCE in a Southwesterly direction, across the Antonio Balle Survey, Abstract No. 107 to a point for the east corner of the Elizabeth Powell Survey, Abstract No. 71;

THENCE continuing in a Southwesterly direction, along the southeast line of said Powell Survey to a point for the common corner of said Powell Survey, the E.B. George Survey, Abstract No. 199 and the Elisha Moore Survey, Abstract No. 439;

THENCE continuing in a Southwesterly direction, along the common line of said Moore Survey, said George Survey and the Thomas Gay Survey, Abstract No. 30 to a point for corner at the centerline of the San Bernard River, being the common county line of Fort Bend County and Wharton County;

THENCE in a Northerly to Northwesterly direction, along the meanders of said San Bernard River and said common county line to the **POINT OF BEGINNING** of the herein described description.

SAVE AND EXCEPT from this boundary description any area that may be within the corporate limits of the City of Rosenberg, Texas, the City of Orchard, Texas, the corporate limits and extraterritorial jurisdiction of the City of East Bernard, Texas, City of Richmond City of Richmond, Texas, the City of Sugar Land, Texas, the City of Thompsons, Texas, the City of Needville, Texas, and the area described in the Industrial Agreement Number 2003-29/30 between the City of Rosenberg and Hudson Products Corporation.