

REVIEW BY FORT BEND COUNTY COMMISSIONERS COURT

12K

On this 10 day of FEBRUARY, 2015, Commissioners Court came on to be heard and reviewed the accompanying notice of CENTERPOINT ENERGY HOUSTON ELECTRIC, LLC

Job Location STEEP BANK CREEK

Dated 01/29/15 BOND NO. 22001420, Permit No. 84758 to make use of certain Fort Bend County property subject to, "A Revised Order Regulating the Laying, Construction, Maintenance, and Repair of Buried Cables, Conduits, and Pole Lines, In, Under, Across or Along Roads, Streets, Highways, and Drainage Ditches in Fort Bend County, Texas, Under the Jurisdiction of the Commissioners Court of Fort Bend County, Texas," as passed by the Commissioners Court of Fort Bend County, Texas, date the 3rd day of August, 1987, recorded in Volume _____ of the Minutes of the Commissioners Court of Fort Bend County, Texas, to the extent that such order is not inconsistent with Article 1436a, Vernon's Texas Civil Statues. Upon Motion of Commissioner Meyers seconded by Commissioner Patterson, duly put and carried, it is ORDERED, ADJUGED AND DECREED that said notice of said above purpose is hereby acknowledged by the Commissioners Court of Fort Bend County, Texas, and that said notice be placed on record according to the regulation order thereof.

Notes:

1. Evidence of review by the Commissioners Court must be kept on the job site and failure to do so constitutes grounds for job shutdown.
2. Written notices are required:
 - a. 48 hours in advance of construction start up, and
 - b. When construction is completed and ready for final inspection

Mail notices to: Permit Administrator
Fort Bend County Engineering
301 JACKSON STREET
RICHMOND, Texas 77469
281-633-7500

3. This permit expires one (1) year from date of permit if construction has not commenced.

By [Signature]
County Engineer

By [Signature]
Drainage District Engineer/Manager

Presented to Commissioners Court and approved.
Recorded in Volume 2/10/15
Minutes of Commissioners Court.

Clerk of Commissioners Court
By [Signature]
Deputy RENE E MICHULKA

COUNTY OF FORT BEND

Engineering Department

301 JACKSON STREET
RICHMOND, Texas 77469


Johnny Ortega
Permit Administrator

1124 Blume Road
Phone: (281) 633-7500


PERMIT APPLICATION REVIEW FORM FOR CABLE, CONDUIT, AND POLE LINE ACTIVITY IN FORT BEND COUNTY

PERMIT NO. 084758

The following "Notice of Proposed Cable, Conduit, and/or Pole Line activity in Fort Bend County" and accompanying attachments have been reviewed and the notice conforms to appropriate regulations set by Commissioner's Court of Fort Bend County, Texas.

- (1) Complete Application Form.
- a. Name of road, street, and/or drainage ditch affected.
 - b. Vicinity map showing course of direction.
 - c. Plans and specifications.
- (2) Bond:
- District Attorney, approval when applicable.
 - Perpetual bond currently posted.
No. 22001420
Amount \$50,000.00
 - Performance bond submitted.
No. _____
Amount _____
 - Cashier's Check.
No. _____
Amount _____
- (3) Verbal permission given for emergencies, to start construction before approved in Commissioner's Court.
- | | |
|---|---------------|
| _____
Precinct Engineer Acknowledgment | _____
Date |
| _____
Precinct Commissioner Acknowledgment | _____
Date |
- (4) 
Drainage District Approval when applicable

We have reviewed this project and agree it meets minimum requirements.


Johnny Ortega CFM / Permit Administrator
(REVISED 5/30/08)

01/16/2015
Date

**NOTICE OF PROPOSED CABLE, CONDUIT AND/OR POLE LINE ACTIVITY
IN, UNDER, ACROSS OR ALONG ROADS, STREETS, HIGHWAYS AND DRAINAGE DITCHES
IN FORT BEND COUNTY**

APPLICANT'S JOB NO. _____
 PERMIT No. 84758 PCT. No. 214
 BOND No. 22001420

Formal notice is hereby given that CenterPoint Energy Houston Electric, LLC
 proposes to lay, construct, maintain and/or repair cable, conduit and/or pole line, in, under, across, or along roads, streets, highways and
 drainage ditches in Fort Bend County, as follows:

In, Under, or Across Roads and/or Drainage Ditches

Road or Ditch Name	Distance & Direction From Nearest Intersection	Length of Crossing	Type of Construction			
			Bored	Jacked	Driven	Cased
N/A	Approx. 1065' west from Sienna Springs Blvd @ Cape Ln.	302.96'	No actual CenterPoint facilities will lay within the ditch. Our conductors will only span over and across the ditch.			

Along Roads and/or Drainage Ditches

Road or Ditch Name	Distance & Direction From Nearest Intersection	To	Distance

General Description

CenterPoint will be crossing the ditch with overhead electrical facilities.

The location and description of the proposed installation and appurtenances is more fully shown on the attached detail drawings. The laying, construction, maintenance and/or repair of the proposed installation shall be subject to "A Revised Order Regulating the Laying, Construction, Maintenance and/or Repair of Cables, Conduits, and/or Pole Lines, In, Under, Across, or Along Roads, Streets, Highways and Drainage Ditches In Fort Bend County, Texas, Under the Jurisdiction of the Commissioners Court of Fort Bend County, Texas," as passed by Commissioners Court of Fort Bend County, Texas, dated the 3rd day of August, 1987, recorded in Volume 639 of the Minutes of the Commissioners Court of Fort Bend County, Texas.

Written notices are required: 1) 48 hours in advance of start of construction and
 2) when construction is complete and ready for final inspection.


Mail to: Permit Administrator/Fort Bend County Engineering
 301 Jackson Richmond, TX 77469.

Violation of Requirements shall constitute grounds for job shut down.

CENTERPOINT ENERGY HOUSTON ELECTRIC, LLC c/o

COMPANY NAME: Mark Chan - Right of Way Agent

AGENT AND/OR OWNER

NAME & TITLE: 
 (Signature)

DATE: 1-13-15

ADDRESS: 1111 Louisiana St 7th Floor

Houston Texas 77002
 City State Zip

TELEPHONE No. 713-207-6452

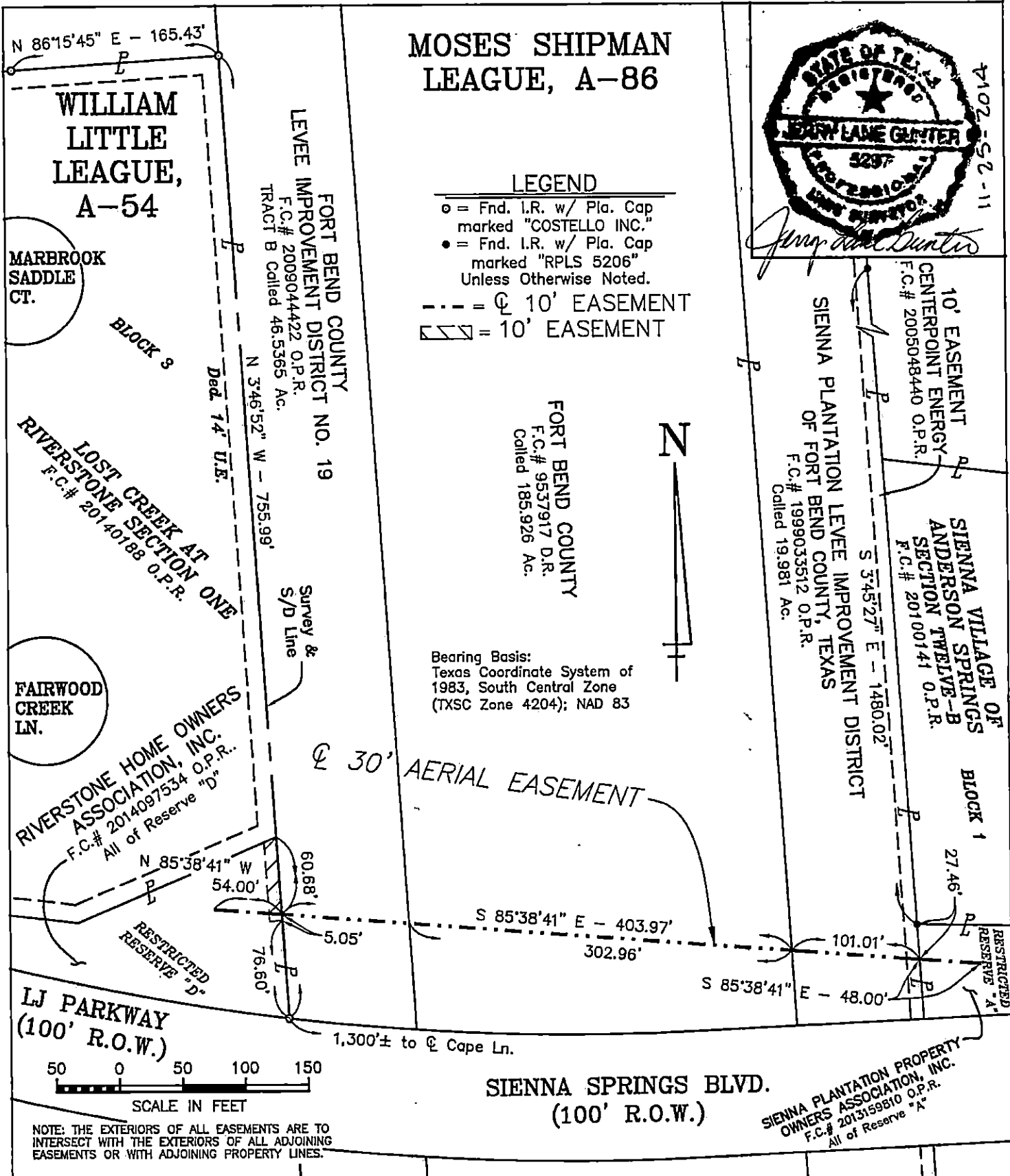
(Accessible 24hrs/day, 7 days/week)

As of 9/1/2014, we will no longer mail out permits. Instead, we will email them.

Please complete:

Name: Mark Chan

Email address: mark.chan@centerpointenergy.com



MOSES SHIPMAN LEAGUE, A-86



- LEGEND**
- = Fnd. I.R. w/ Pla. Cap marked "COSTELLO INC."
 - = Fnd. I.R. w/ Pla. Cap marked "RPLS 5206" Unless Otherwise Noted.
 - - - - = 10' EASEMENT
 - ▨ = 10' EASEMENT



Bearing Basis:
Texas Coordinate System of 1983, South Central Zone (TXSC Zone 4204); NAD 83

WILLIAM LITTLE LEAGUE, A-54

MARBROOK SADDLE CT.

BLOCK 3

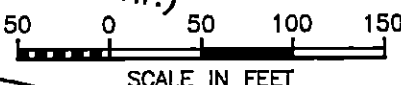
LOST CREEK AT RIVERSTONE SECTION ONE
F.C.# 20140188 O.P.R.

FAIRWOOD CREEK LN.

RIVERSTONE HOME OWNERS ASSOCIATION, INC.
F.C.# 2014097534 O.P.R.
All of Reserve "D"

RESTRICTED RESERVE "D"

LJ PARKWAY (100' R.O.W.)



NOTE: THE EXTERIORS OF ALL EASEMENTS ARE TO INTERSECT WITH THE EXTERIORS OF ALL ADJOINING EASEMENTS OR WITH ADJOINING PROPERTY LINES.

FORT BEND COUNTY LEVEE IMPROVEMENT DISTRICT NO. 19
F.C.# 2009044422 O.P.R.
TRACT B Called 46.5365 Ac.

FORT BEND COUNTY
F.C.# 9557917 D.R.
Called 185.926 Ac.

30' AERIAL EASEMENT

SIENNA PLANTATION LEVEE IMPROVEMENT DISTRICT
F.C.# 1999033512 O.P.R.
Called 19.981 Ac.

10' EASEMENT CENTERPOINT ENERGY
F.C.# 2005048440 O.P.R.

SIENNA VILLAGE OF ANDERSON SPRINGS SECTION TWELVE-B
F.C.# 20100141 O.P.R.

BLOCK 1

RESTRICTED RESERVE "A"

SIENNA PLANTATION PROPERTY OWNERS ASSOCIATION, INC.
F.C.# 2013159810 O.P.R.
All of Reserve "A"

SIENNA SPRINGS BLVD. (100' R.O.W.)

REV.1:JOB NO.	BY:	DATE:	REV.2:JOB NO.	BY:	DATE:
EASEMENT - UNOBSTRUCTED		LAST PLOT DATE: 11/25/2014	<p align="center">CenterPoint Energy</p> <p align="center">SURVEYING & RIGHT OF WAY</p> <p align="center">P.O. Box 1700 Houston, TX 77251-1700</p> <p align="center">713-207-2222</p> <p align="center">Firm Number: 10027400</p> <p align="center">SKETCH NO. 14-0821</p>		
COUNTY: FORT BEND		DRAWN BY: M.N.M.			
SURVEY DATE: 10/02,11/13/2014		MAP NO: 4947A4, B3			
SCALE: 1" = 100'		JOB NO: 70209883A			
FILE NO. - BOOK: 2014		CHECKED BY: J.L.G.			

