

REVIEW BY FORT BEND COUNTY COMMISSIONERS COURT

10L

On this 03 day of FEBRUARY, 2015, Commissioners Court came on to be heard and reviewed the accompanying notice of DEVON STREET HOMES

Job Location JAY THRUSH DRIVE

Dated 01/22/15 BOND NO. LL12093500, Permit No. 84761 to make use of certain Fort Bend County property subject to, "A Revised Order Regulating the Laying, Construction, Maintenance, and Repair of Buried Cables, Conduits, and Pole Lines, In, Under, Across or Along Roads, Streets, Highways, and Drainage Ditches in Fort Bend County, Texas, Under the Jurisdiction of the Commissioners Court of Fort Bend County, Texas," as passed by the Commissioners Court of Fort Bend County, Texas, date the 3rd day of August, 1987, recorded in Volume _____ of the Minutes of the Commissioners Court of Fort Bend County, Texas, to the extent that such order is not inconsistent with Article 1436a, Vernon's Texas Civil Statutes. Upon Motion of Commissioner Meyers, seconded by Commissioner Patterson, duly put and carried, it is ORDERED, ADJUGED AND DECREED that said notice of said above purpose is hereby acknowledged by the Commissioners Court of Fort Bend County, Texas, and that said notice be placed on record according to the regulation order thereof.

Notes:

1. Evidence of review by the Commissioners Court must be kept on the job site and failure to do so constitutes grounds for job shutdown.
2. Written notices are required:
 - a. 48 hours in advance of construction start up, and
 - b. When construction is completed and ready for final inspection

Mail notices to: Permit Administrator
Fort Bend County Engineering
301 JACKSON STREET
RICHMOND, Texas 77469
281-633-7500

3. This permit expires one (1) year from date of permit if construction has not commenced.

By

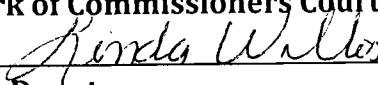

County Engineer

By

N/A
Drainage District Engineer/Manager

Presented to Commissioners Court and approved.

Recorded in Volume 2-03-15
Minutes of Commissioners Court.

Clerk of Commissioners Court
By 
Deputy

COUNTY OF FORT BEND

Engineering Department

301 JACKSON STREET
RICHMOND, Texas 77469

Johnny Ortega
Permit Administrator

1124 Blume Road
Phone: (281) 633-7500

PERMIT APPLICATION REVIEW FORM FOR CABLE, CONDUIT, AND POLE LINE ACTIVITY IN FORT BEND COUNTY

PERMIT NO. 084761

The following "Notice of Proposed Cable, Conduit, and/or Pole Line activity in Fort Bend County" and accompanying attachments have been reviewed and the notice conforms to appropriate regulations set by Commissioner's Court of Fort Bend County, Texas.

- X (1) Complete Application Form.
- X a. Name of road, street, and/or drainage ditch affected.
- X b. Vicinity map showing course of direction.
- X c. Plans and specifications.

- X (2) Bond:
- District Attorney, approval when applicable.
- X Perpetual bond currently posted.
- No. LL12093500
- Amount \$50,000.00
- Performance bond submitted.
- No.
- Amount
- Cashier's Check.
- No.
- Amount


- (3) Verbal permission given for emergencies, to start construction before approved in Commissioner's Court.

 Precinct Engineer Acknowledgment Date

 Precinct Commissioner Acknowledgment Date

- (4)
- Drainage District Approval when applicable

We have reviewed this project and agree it meets minimum requirements.


Johnny Ortega CFM/ Permit Administrator
(REVISED 5/30/08)

01/22/2015
Date

**FORT BEND COUNTY ENGINEERING PERMIT DEPARTMENT
CONSTRUCTION OF DRIVEWAYS AND CULVERTS ON COUNTY EASEMENTS AND RIGHT OF WAYS
COMMERCIAL PIPE PERMIT APPLICATION**

1124 BLUME ROAD ROSENBERG, TX 77471

Mailing Address: 301 Jackson Richmond, Texas 77469

(Phone) 281-633-7502 or 7503 • (Fax) 281-633-7545

APPLICANT INFORMATION

Application No. 84761
(County Use Only)

Applicant Name Devon Street Homes
Applicant Mailing Address 4545 Post Oak Place Dr. Suite 345
City Houston State Texas Zip 77027
Work Phone _____ Daytime Phone 713 622-1009
Property Owner's Name same Phone _____
Property Owner's Mailing Address same
City _____ State _____ Zip _____

LOCATION OF PROPERTY

Subdivision Waterview Estates Sec 14 Lot 16 Blk 2
Physical Address 5603 Jay Thrush Dr.

(PLEASE ATTACH SITE MAP)

SITE USE

Driveway Curb & Gutter Section ☒
Culvert Only ☐
Driveway - Open Ditch Section ☐
Other ☐

As of 9/1/2014, we will no longer mail out permits. Instead, we will email them.

Please complete:

Name:

Stephen Ray

Email address:

info@devonstreethomes.com

DRIVEWAY REQUIREMENTS

Length 20' minimum and 40' maximum Number of drives 1
(See - Fort Bend County Procedures to be followed for Commercial Driveway, and Median Openings or Modifications)
Available on website www.co-fort-bend.tx.us

Does project comply with Fort Bend County Lighting Regulation Yes () No ()
(See- Fort Bend County Outdoor Lighting Regulation on website www.co.fort-bend.tx.us)

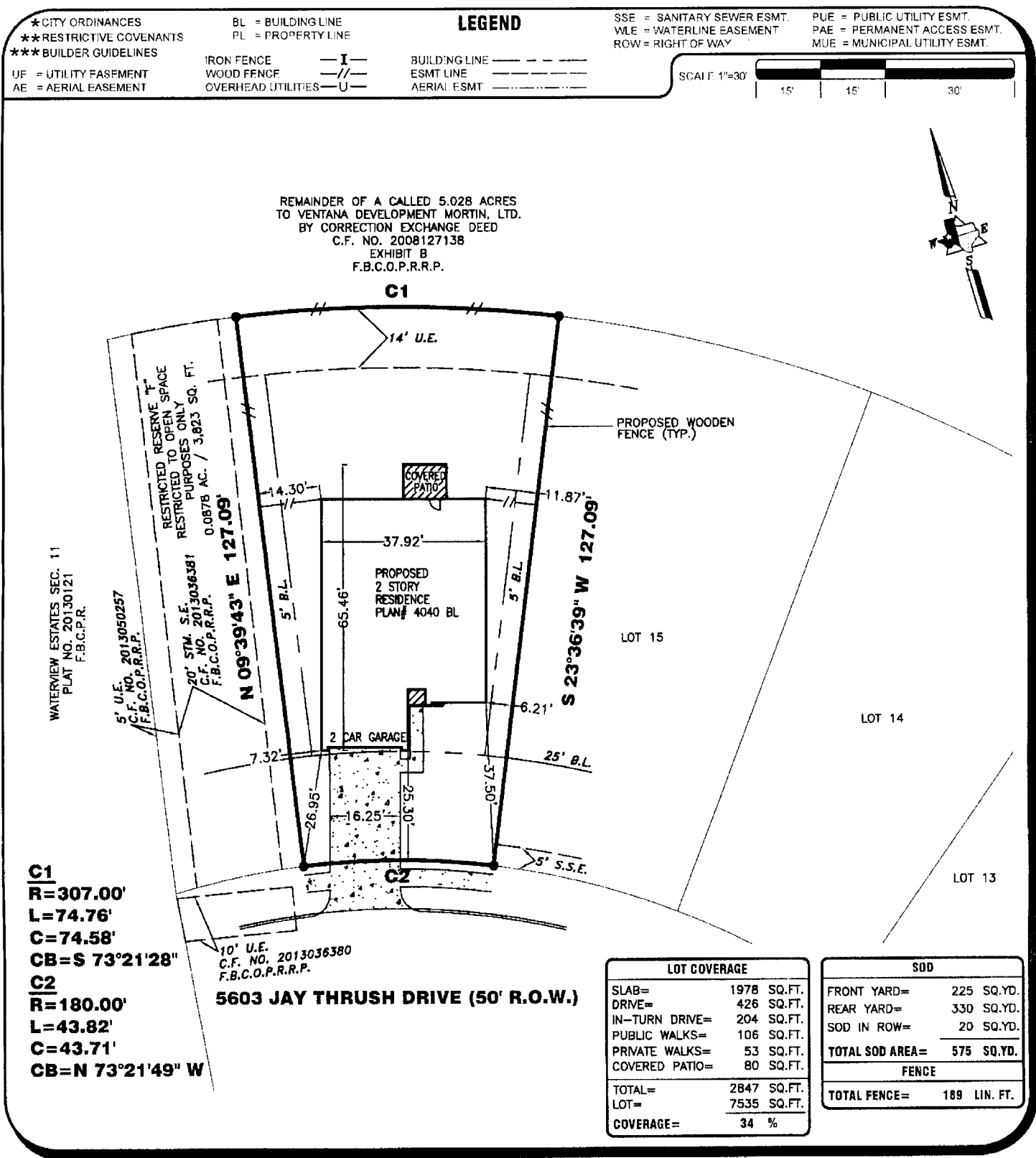
- By signing and submitting this permit application, I am stating that I am the owner of this property and I am aware of and agree to abide by the Fort Bend County Regulations of Subdivisions and I am aware of Section 2, Item F in the Permits for the Construction of Driveways & Culverts on County Easements and Right of Ways in Fort Bend County, and am responsible to obtain all other required permits associated with the above mentioned property. Driveway and Pipe Permits shall provide that construction pursuant to the permit will be commenced within six months and be completed within nine months from the date of the permit and that fees collected for said permits shall not be refundable or transferable. I further understand the permit fee, in the form of CASH or PERSONAL CHECK or COMPANY CHECK or a CASHIERS CHECK or MONEY ORDER payable to FORT BEND COUNTY, must be attached.
- The undersigned applicant, agent or attorney hereby certifies to Commissioners' Court to be strictly bound to Commissioners' Court to construct the driveway and/or culvert in strict conformity with the plans, specifications, terms, provisions and conditions of the permit and any other written material incorporated by reference in this application.
- Other permits may be required for development. Please contact the Fort Bend County Road & Bridge Department for pipe sizing or the Fort Bend County Health Department for information on On-Site Sewage Facility permits prior to planning construction.
- Failure to possess or obtain required permits will result in legal action against the property owner as allowed by law.

Signature of Applicant, Agent or Attorney

Date

Stephen Ray
Printed Name

11/12/15



PROPERTY INFORMATION

LOT 16 BLOCK 2

SUBDIVISION:
 WATERVIEW ESTATES SEC. 14

RECORDING INFO:
 PLAT NO. 20140205, PLAT RECORDS,
 FORT BEND COUNTY, TEXAS

PLAN INFORMATION

PLAN NUMBER 4040 BL

PLAN OPTIONS:
 - COVERED PATIO #1

FLOOD INFORMATION

F.I.R.M. NO: 48157C PANEL: Q140L
 REVISED DATE: 04-02-14 ZONE: "X"

FLOOD INFORMATION PROVIDED HEREON IS BASED ON
 SCALING THE LOCATION OF THE SUBJECT TRACT ON THE
 FLOOD INSURANCE RATE MAPS. THE INFORMATION SHOULD BE
 USED TO DETERMINE FLOOD INSURANCE RATES ONLY AND IS
 NOT INTENDED TO IDENTIFY SPECIFIC FLOODING CONDITIONS.
 WE ARE NOT RESPONSIBLE FOR THE F.I.R.M.'S ACCURACY.

NOTES:

ALL EASEMENTS AND BUILDING LINES SHOWN ARE PER THE
 RECORDED PLAT UNLESS OTHERWISE NOTED.

NOTE: PROPERTY SUBJECT TO RECORDED RESTRICTIONS,
 REGULATIONS, & ORDINANCES, IF ANY.

RESTRICTIVE COVENANTS AND EASEMENTS AS DEFINED PER PLAT
 NO. 20140205, P.R.F.B.C.T.X., F.B.C. FILE NOS. 2004051859,
 2004133752, 2007948797, 2008009939, 2008045109, 2008055622,
 2008077581, 2008055628

CITY OF HOUSTON ORDINANCE 85-1878 PER H.C.G.F.#N-253886 AND
 CITY OF HOUSTON ORDINANCE 89-1312 PER H.C.G.F.#M-337573 AND
 AMENDED BY CITY OF HOUSTON ORDINANCE 1899-262.

(6) THE TOP OF ALL FLOOR SLABS SHALL BE MINIMUM OF 94.79. THE
 TOP OF SLAB ELEVATION AT ANY POINT ON THE PERIMETER OF
 THE SLAB SHALL NOT BE LESS THAN 18" INCHES ABOVE NATURAL
 GROUND. #10A

THIS PLOT PLAN DOES NOT ADDRESS ANY EAVES, GUTTERS
 OR OTHER OVERHANGING STRUCTURE FEATURES, WHICH
 MAY PROTRUDE OVER BOUNDARY, EASEMENT AND/OR
 BUILDING LINES, UNLESS OTHERWISE SHOWN HEREON

DRAWING INFORMATION

ADDRESS: 5603 JAY THRUSH DRIVE

TT JOB NO: DS1016-15

CLIENT JOB NO: N/A

DRAWN BY: MB

BEARING BASE: REFERRED TO PLAT NORTH

DATE: 01/08/15

REVISIONS

NO	DATE	REASON	BY

ALL BUILDING LINES, RECORDED EASEMENTS,
 UNRECORDED EASEMENTS, BUILDING RESTRICTIONS
 (DEED RESTRICTIONS, ETC.) AND ZONING ORDINANCES
 (INCLUDING CITY OF HOUSTON), IF ANY, THAT AFFECT
 SUBJECT PROPERTY SHOULD BE VERIFIED.

OWNER/BUILDER MUST VERIFY MINIMUM PROPOSED
 FINISHED FLOOR REQUIREMENTS OF F.E.M.A. AND/OR
 LOCAL GOVERNMENT AUTHORITIES, INCLUDING
 APPLICABLE BENCHMARK DATUM AND ADJUSTMENT,
 PRIOR TO PLANNING AND/OR CONSTRUCTION.

THIS PLOT PLAN WAS PREPARED WITHOUT THE BENEFIT
 OF A TITLE REPORT AT THE REQUEST OF DEVON STREET
 HOMES AND MAY NOT SHOW ALL ENCUMBRANCES OF
 RECORD. THE BUILDER MUST VERIFY ALL BUILDING
 LINES, EASEMENTS, RESTRICTIONS AND ORDINANCES, IF
 ANY, THAT MAY AFFECT SUBJECT PROPERTY PRIOR TO
 STARTING CONSTRUCTION. THIS PLOT PLAN DOES NOT
 CONSTITUTE A TITLE SEARCH BY THE SURVEYOR.
 SURVEYOR RECOMMENDED A CURRENT TITLE REPORT
 SHOULD HAVE BEEN OBTAINED.

DEVON STREET HOMES

PLOT PLAN
 THIS IS NOT A BOUNDARY SURVEY

TRI-TECH SURVEYING COMPANY, L.P.
 FIRM REG. NUMBER 10115900
 WWW.SURVEYINGCOMPANY.COM
 10401 Westoffice Drive Phone: (713) 667-0800
 Houston Texas, 77042 Fax: (713) 667-4610

© 2015, TRI-TECH SURVEYING COMPANY, L.P.