

REVIEW BY FORT BEND COUNTY COMMISSIONERS COURT

On this 27 day of JANUARY, 2015, Commissioners Court
came on to be heard and reviewed the accompanying notice
of AT & T TEXAS

Job Location LONG MEADOW FARMS PARKWAY

Dated 01/16/15 BOND NO. CH1-001686693-01, Permit No. 84755
to make use of certain Fort Bend County property subject to, "A Revised Order
Regulating the Laying, Construction, Maintenance, and Repair of Buried Cables,
Conduits, and Pole Lines, In, Under, Across or Along Roads, Streets, Highways, and
Drainage Ditches in Fort Bend County, Texas, Under the Jurisdiction of the
Commissioners Court of Fort Bend County, Texas," as passed by the Commissioners
Court of Fort Bend County, Texas, date the 3rd day of August, 1987, recorded in
Volume _____ of the Minutes of the Commissioners Court of Fort Bend County,
Texas, to the extent that such order is not inconsistent with Article 1436a, Vernon's
Texas Civil Statutes. Upon Motion of Commissioner Meyers, seconded
by Commissioner Monison, duly put and carried, it is ORDERED,
ADJUGED AND DECREED that said notice of said above purpose is hereby
acknowledged by the Commissioners Court of Fort Bend County, Texas, and that said
notice be placed on record according to the regulation order thereof.

Notes:

1. Evidence of review by the Commissioners Court must be kept on the job site
and failure to do so constitutes grounds for job shutdown.
2. Written notices are required:
 - a. 48 hours in advance of construction start up, and
 - b. When construction is completed and ready for final inspection

Mail notices to: Permit Administrator
Fort Bend County Engineering
301 JACKSON STREET
RICHMOND, Texas 77469
281-633-7500

3. This permit expires one (1) year from date of permit if construction has not
commenced.

By

Paul Stoll
County Engineer

By

N/A
Drainage District Engineer/Manager

Presented to Commissioners Court
and approved.

Recorded in Volume 1/27/15
Minutes of Commissioners Court.

Clerk of Commissioners Court

By

RENEE MICHULKA
Deputy

COUNTY OF FORT BEND

Engineering Department

301 JACKSON STREET
RICHMOND, Texas 77469

Johnny Ortega
Permit Administrator

1124 Blume Road
Phone: (281) 633-7500

PERMIT APPLICATION REVIEW FORM FOR CABLE, CONDUIT, AND POLE LINE ACTIVITY IN FORT BEND COUNTY

PERMIT NO. 084755

The following "Notice of Proposed Cable, Conduit, and/or Pole Line activity in Fort Bend County" and accompanying attachments have been reviewed and the notice conforms to appropriate regulations set by Commissioner's Court of Fort Bend County, Texas.

- X (1) Complete Application Form.
- X a. Name of road, street, and/or drainage ditch affected.
 - X b. Vicinity map showing course of direction.
 - X c. Plans and specifications.

- X (2) Bond:
- District Attorney, approval when applicable.
 - X Perpetual bond currently posted.
 - No. CH1-001686693-01
 - Amount \$25,000.00
 - Performance bond submitted.
 - No.
 - Amount
 - Cashier's Check.
 - No.
 - Amount


- (3) Verbal permission given for emergencies, to start construction before approved in Commissioner's Court.

 Precinct Engineer Acknowledgment Date

 Precinct Commissioner Acknowledgment Date

- (4)
Drainage District Approval when applicable

We have reviewed this project and agree it meets minimum requirements.


Johnny Ortega CFM/ Permit Administrator
(REVISED 5/30/08)

01/16/2015
Date

**NOTICE OF PROPOSED CABLE, CONDUIT AND/OR POLE LINE ACTIVITY
IN, UNDER, ACROSS OR ALONG ROADS, STREETS, HIGHWAYS AND DRAINAGE DITCHES
IN FORT BEND COUNTY**

APPLICANT'S JOB NO. A0030YU
 PERMIT NO. 84155 PCT. NO. 4
 BOND NO. CIT-001686643-01

FORMAL NOTICE IS HEREBY GIVEN THAT AT&T Texas
 PROPOSES TO LAY, CONSTRUCT, MAINTAIN AND/OR REPAIR CABLE, CONDUIT AND/OR POLE LINE, IN, UNDER, ACROSS, OR
 ALONG ROADS, STREETS, HIGHWAYS AND DRAINAGE DITCHES IN FORT BEND COUNTY, AS FOLLOWS:

IN, UNDER, OR ACROSS ROADS AND/OR DRAINAGE DITCHES

ROAD OR DITCH NAME	DISTANCE & DIRECTION FROM NEAREST INTERSECTION	LENGTH OF CROSSING	TYPE OF CONSTRUCTION			
			BORED	JACKED	DRIVEN	CASE
LONG MEADOW FARMS PKWY	NORTH R/W TO SOUTH R/W	100'	X			

ALONG ROADS AND/OR DRAINAGE DITCHES

ROAD OR DITCH NAME	DISTANCE & DIRECTION FROM NEAREST INTERSECTION	TO	DISTANCE
LONG MEADOW FARMS PKWY	SOUTH R/W	PVT DRIVEWAY	410'

GENERAL DESCRIPTION

SEE ATTACHMENT

THE LOCATION AND DESCRIPTION OF THE PROPOSED INSTALLATION AND APPURTENANCES IS MORE FULLY SHOWN ON THE ATTACHED DETAIL DRAWINGS. THE LAYING, CONSTRUCTION, MAINTENANCE AND/OR REPAIR OF THE PROPOSED INSTALLATION SHALL BE SUBJECT TO "A REVISED ORDER REGULATING THE LAYING, CONSTRUCTION, MAINTENANCE AND/OR REPAIR OF CABLES, CONDUITS, AND/OR POLE LINES, IN, UNDER, ACROSS, OR ALONG ROADS, STREETS, HIGHWAYS AND DRAINAGE DITCHES IN FORT BEND COUNTY, TEXAS, UNDER THE JURISDICTION OF THE COMMISSIONERS COURT OF FORT BEND COUNTY, TEXAS" AS PASSED BY COMMISSIONERS COURT OF FORT BEND COUNTY, TEXAS, DATED THE 3RD DAY OF AUGUST, 1987, RECORDED IN VOLUME 639 OF THE MINUTES OF THE COMMISSIONERS COURT OF FORT BEND COUNTY, TEXAS.

WRITTEN NOTICES ARE REQUIRED: 1) 48 HOURS IN ADVANCE OF START OF CONSTRUCTION AND 2) WHEN CONSTRUCTION IS COMPLETE AND READY FOR FINAL INSPECTION.

MAIL TO: PERMIT ADMINISTRATOR/FORT BEND COUNTY ENGINEERING
 301 JACKSON ST, RICHMOND, TEXAS 77469-3108

VIOLATION OF REQUIREMENTS SHALL CONSTITUTE GROUNDS FOR JOB SHUT DOWN.

COMPANY NAME: AT&T Texas
 AGENT AND/OR OWNER

(SIGNATURE)
 NAME & TITLE: MIKE BROUSSARD, MGR OSP PLNG & ENG DESIGN
 (PLEASE PRINT)

DATE: 01/13/2015

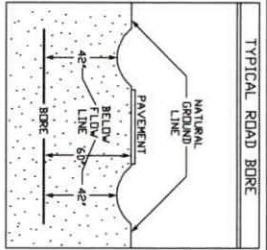
ADDRESS: 1110 LOUISE, 1ST FLOOR
 (STREET/P.O.BOX)
ROSENBERG TEXAS 77471
 CITY STATE ZIP

TELEPHONE NO: 281-341-4312
 (ACCESSIBLE 24 HRS/DAY, 7 DAYS/WEEK)

EMAIL ADDRESS: mb2759@att.com

FM-HOMP00/FORMS/FTBENDCTY

TYPICAL ROAD BORE



GRAND PKWY
(HWY 99)

PRIVATE RD

EDC PRIVATE RD EDC PRIVATE RD


LEGEND

- B PROPOSED BURIED CABLE
- B EXISTING BURIED CABLE
- EDGE OF PAVEMENT/CONCRETE
- R/W RIGHT OF WAY
- X POWER POLE

FORT BEND COUNTY NOTIFICATION

ATTN CONTACT:
HMC BOB/ISSUED
HMC-050 PLANS & ENG DESIGN
281-341-4312

SPECIAL
CIRCUITS N
6203 N
FORWARDED N
PERMIT N
REQUIRED N



OPERATING RANGE OF JOB STEPS

TASK TO

MFR

TRANSMISSION ZONE
RZ 0 CZ 0 TAPER CODE 163604

CAUTION HIGH VOLTAGE
KV 7.20 AERIAL 1 BURIED N

HIGHWAY PERMIT NO.

UTILITY CO CON - CENTER POINT
REP NAME
REP TEL NO.
POLE CONTACTS (+) 0 (-) 0

UTILITY CO
REP NAME
REP TEL NO.
POLE CONTACTS (+) 0 (-) 0

UTILITY CO
REP NAME
REP TEL NO.
POLE CONTACTS (+) 0 (-) 0

PROJECT NO A000000

TOT PRINTS 13 PRINT NO. 13
NPA/NNX: 20-22 PRT: 201222

EXCH. RICH-KOZ
TAX DIST. F1009
GEO LOC. W08222

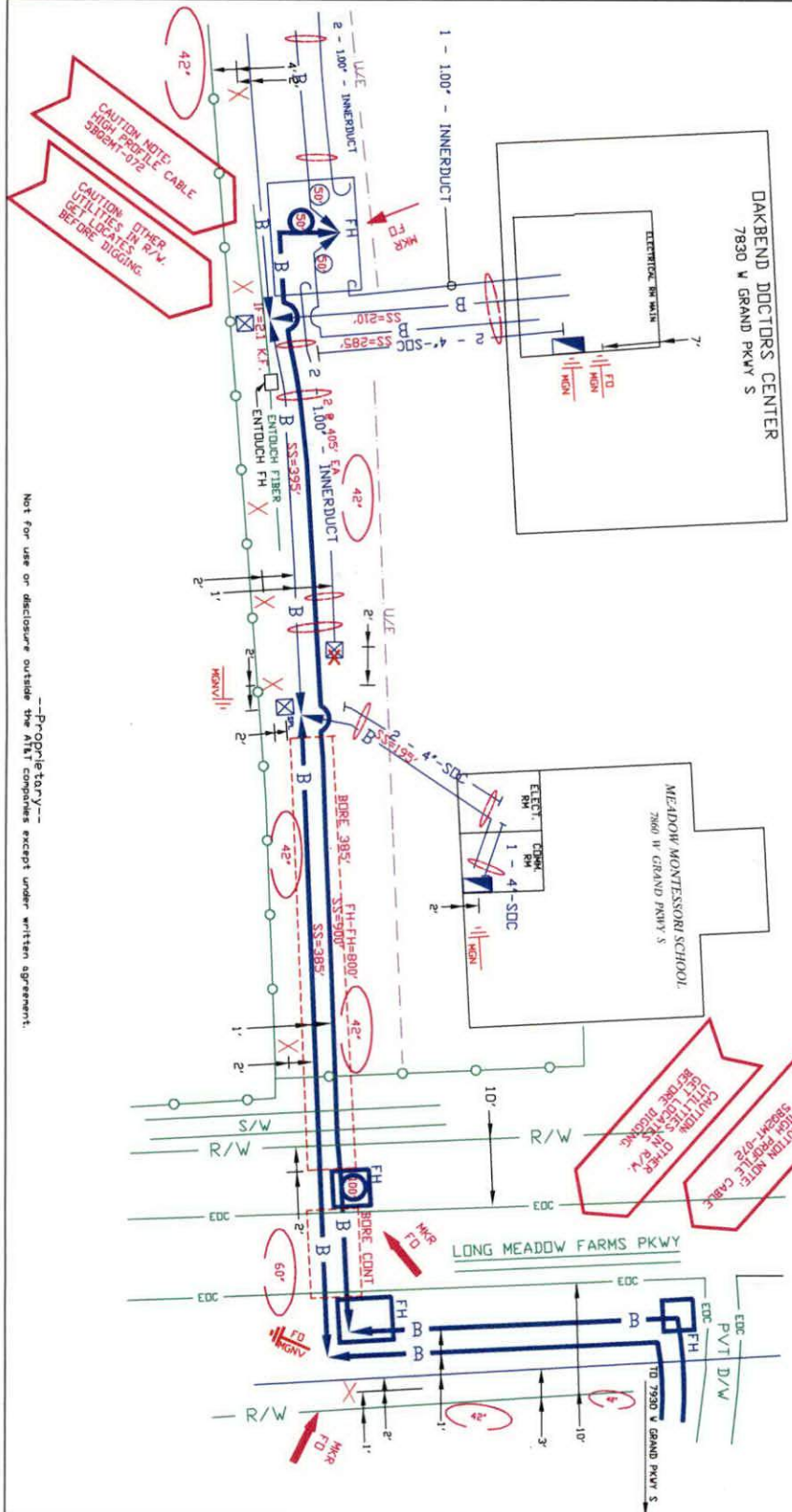
ENGR. NG DRAWN JW
TELEPHONE NO. (281) 341-4312

REC. REF. 23-280-37-2
MAP REF. 528W

SCALE NDE
ISSUE DATE
PROJ. TITLE 7330 V GRAND PKWY S

REV. NUMBER
DATE REV.

Not for use on disclosure outside the A/E/C companies except under written agreement.



CAUTION NOTE: HIGH PROFILE 5900MT-072 CABLE
CAUTION: OTHER UTILITIES DETECTED IN R/W. BEFORE DIGGING.

CAUTION NOTE: HIGH PROFILE 5900MT-072 CABLE
CAUTION: OTHER UTILITIES DETECTED IN R/W. BEFORE DIGGING.