

REVIEW BY FORT BEND COUNTY COMMISSIONERS COURT

9(F)

On this 27 day of JANUARY, 2015, Commissioners Court came on to be heard and reviewed the accompanying notice of CENTERPOINT ENERGY

Job Location BRENTFORD DRIVE

Dated 01/06/15 BOND NO. 22-022-417, Permit No. 84750 to make use of certain Fort Bend County property subject to, "A Revised Order Regulating the Laying, Construction, Maintenance, and Repair of Buried Cables, Conduits, and Pole Lines, In, Under, Across or Along Roads, Streets, Highways, and Drainage Ditches in Fort Bend County, Texas, Under the Jurisdiction of the Commissioners Court of Fort Bend County, Texas," as passed by the Commissioners Court of Fort Bend County, Texas, date the 3rd day of August, 1987, recorded in Volume _____ of the Minutes of the Commissioners Court of Fort Bend County, Texas, to the extent that such order is not inconsistent with Article 1436a, Vernon's Texas Civil Statutes. Upon Motion of Commissioner Mejias, seconded by Commissioner Momison, duly put and carried, it is ORDERED, ADJUGED AND DECREED that said notice of said above purpose is hereby acknowledged by the Commissioners Court of Fort Bend County, Texas, and that said notice be placed on record according to the regulation order thereof.

Notes:

1. Evidence of review by the Commissioners Court must be kept on the job site and failure to do so constitutes grounds for job shutdown.
2. Written notices are required:
 - a. 48 hours in advance of construction start up, and
 - b. When construction is completed and ready for final inspection

Mail notices to: Permit Administrator
Fort Bend County Engineering
301 JACKSON STREET
RICHMOND, Texas 77469
281-633-7500

3. This permit expires one (1) year from date of permit if construction has not commenced.

By

[Signature]
County Engineer

By

N/A
Drainage District Engineer/Manager

Presented to Commissioners Court and approved.

Recorded in Volume 1/27/15
Minutes of Commissioners Court.

Clerk of Commissioners Court

By

[Signature]
Deputy RENE MICHULKA

COUNTY OF FORT BEND

Engineering Department

301 JACKSON STREET
RICHMOND, Texas 77469

Johnny Ortega
Permit Administrator

1124 Blume Road
Phone: (281) 633-7500

PERMIT APPLICATION REVIEW FORM FOR CABLE, CONDUIT, AND POLE LINE ACTIVITY IN FORT BEND COUNTY

PERMIT NO. 084750

The following "Notice of Proposed Cable, Conduit, and/or Pole Line activity in Fort Bend County" and accompanying attachments have been reviewed and the notice conforms to appropriate regulations set by Commissioner's Court of Fort Bend County, Texas.

- X (1) Complete Application Form.
- X a. Name of road, street, and/or drainage ditch affected.
- X b. Vicinity map showing course of direction.
- X c. Plans and specifications.

- X (2) Bond:
- District Attorney, approval when applicable.
- X Perpetual bond currently posted.
- No. 22-022-417
- Amount \$50,000.00
- Performance bond submitted.
- No. _____
- Amount _____
- Cashier's Check.
- No. _____
- Amount _____


- _____ (3) Verbal permission given for emergencies, to start construction before approved in Commissioner's Court.

Precinct Engineer Acknowledgment _____ Date _____

Precinct Commissioner Acknowledgment _____ Date _____

- _____ (4) _____
- Drainage District Approval when applicable

We have reviewed this project and agree it meets minimum requirements.


Johnny Ortega CFM/ Permit Administrator
(REVISED 5/30/08)

01/06/2015
Date

**NOTICE OF PROPOSED CABLE, CONDUIT AND/OR POLE LINE ACTIVITY
IN, UNDER, ACROSS OR ALONG ROADS, STREETS, HIGHWAYS AND DRAINAGE DITCHES
IN FORT BEND COUNTY**

APPLICANT'S JOB NO. 84150 WO#: 71985114
PERMIT No. 2 PCT. No. 2
BOND No. 22-022-417

Formal notice is hereby given that CenterPoint Energy
proposes to lay, construct, maintain and/or repair cable, conduit and/or pole line, in, under, across, or along roads, streets, highways and
drainage ditches in Fort Bend County, as follows:

In, Under, or Across Roads and/or Drainage Ditches

Road or Ditch Name	:	Distance & Direction From Nearest Intersection	:	Length of Crossing	:	Bored	:	Type of Construction Jacked	:	Driven	:	Cased
	:		:		:		:		:		:	
	:		:		:		:		:		:	
	:		:		:		:		:		:	

Along Roads and/or Drainage Ditches

Road or Ditch Name	:	Distance & Direction From Nearest Intersection	:	To	:	Distance
BRENTFORD DR	:	107' W. OF SOLEDAD DR	:	130' W. OF	:	23'
	:		:		:	
	:		:		:	

General Description

Prop 4" Plastic Natural Gas line in the R.O.W. of Brentford Dr.

The Location and description of the proposed installation and appurtenances is more fully shown on the attached detail drawings. The laying, construction, maintenance and/or repair of the proposed installation shall be subject to "A Revised Order Regulating the Laying, Construction, Maintenance and/or Repair of Cables, Conduits, and/or Pole Lines, In, Under, Across, or Along Roads, Streets, Highways and Drainage Ditches in Fort Bend County, Texas, Under the Jurisdiction of the Commissioners Court of Fort Bend County, Texas," as passed by Commissioners Court of Fort Bend County, Texas, dated the 3rd. day of August, 1987, recorded in Volume 639 of the Minutes of the Commissioners Court of Fort Bend County, Texas.

Written notices are required: 1) 48 hours in advance of start of construction and
2) when construction is complete and ready for final inspection.

Mail to: Permit Administrator/Fort Bend County Engineering
301 Jackson Richmond, TX 77469.

Violation of Requirements shall constitute grounds for job shut down.

As of 9/1/2014, we will no longer mail out permits. Instead, we will email them.

Please complete:

Name:

THOMAS E. MULLENS

Email address:

gasengineeringpermitgroup
@centerpointenergy.com

COMPANY NAME: CenterPoint Energy

AGENT AND/OR OWNER

NAME & TITLE: Gloria Malone - Engineering Support Representative
(Signature)

DATE: 9-15-2014

ADDRESS: 1111 Louisiana, Room 2258-B

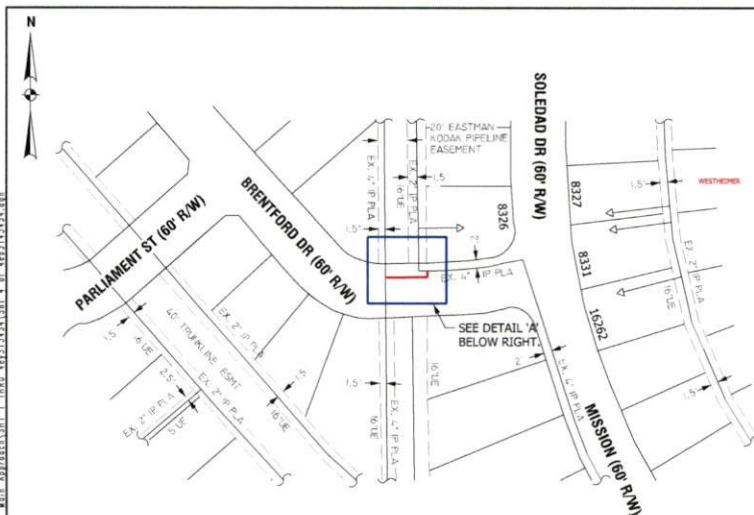
Houston
City

TX
State

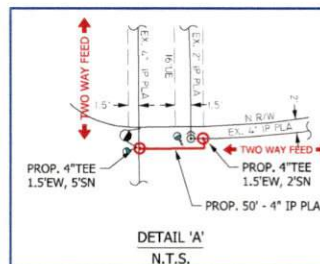
77002
Zip

TELEPHONE No. 713-207-4601

12/18/2014 1:04:59 PM W:\Stations\2013\Brentford Dr\Brentford Dr.dwg User: JGORDON 4 of 42314554.dwg



LOCATION MAP



LOT NUMBER CHART

MATERIAL#	SECTION	LOT NUMBER	MAIN FOOTAGE	FUSION METHOD
	A			EF BF SF SDL
	B			EF BF SF SDL
	C			EF BF SF SDL
	D			EF BF SF SDL

GENERAL NOTES:

1. FIELD VERIFY AND LOCATE ALL EXISTING FEED, MAINS, AND SERVICES.
2. MAINTAIN MIN. DEPTH OF 3' UNLESS OTHERWISE SPECIFIED.
3. TEST PRESSURE TO 100 PSIG.
4. USE GAUGES TO MONITOR PRESSURES AND MAINTAIN FEED.
5. INSTALL SERIES I 475 EPV ON ALL SINGLE 1" CTS PLA. RESIDENTIAL SVC. UNLESS OTHERWISE NOTED.
6. ALL WELDERS MUST BE QUALIFIED IN ACCORDANCE WITH DOT 192 APPENDIX C.
7. ALL SERVICES MAY NOT BE SHOWN. CONTACT TOM MULLENS (713-207-4263) FOR ANY SERVICE WORK ORDER OR NECESSARY FIELD CHANGES.

GAS STAKING

JOB NO.: _____ BY: _____ DATE: _____
ESMTS. DED. BY: _____ ESMT. DOCUMENTS: _____
MONUMENTATION FND.: _____ PLAT DISTS. CHK. #D: _____
ESMTS. NEEDED AT: _____
NON-STD. STAKING: _____ REASON: _____

LEGEND AND NOTES

EXISTING MAIN

PROP. 4" IP PLA, SDR 11.5 50'
PE 2406/2708
W.O.#71985114

PROP. TEST STATION

PROP. LINE MARKER

PROP. LOC. TEST STA.

PROP. 5# ZINC ANODE

GCO# 29335

GENERAL NOTES:
CRITERIA TO BE USED FOR TRACER WIRE SELECTION WHEN INSTALLING PLASTIC GAS LINES

- 1- USE #14 TRACER WIRE FOR ALL RESIDENTIAL SERVICE LINES.
- 2- USE #14 TRACER WIRE FOR SHORT BORES UP TO 300' AND ALL OTHER NON-BORE INSTALLATIONS.
- 3- USE #10 TRACER WIRE WITH ALL BORES LONGER THAN 300'.
- 4- USE #8 TRACER WIRE AS NEEDED FOR LARGE BAYON CROSSINGS AND OTHER EXTRAORDINARY SITUATIONS AND COMPLEX BORES.

INSPECTOR APPROVAL REQUIRED PRIOR TO WORK.

P:30540688 C:30480688 (4M-527-P) (LAMBERT-HISADO) (7-150) (52-09) TC0322 S06-08800

DESIGNED BY: TOM MULLENS DATE: 12-17-2013

REVISIONS: 01-1-2014 C.D. T. MULLENS

DATE: 12-17-2013

FOR THE CITY OF FORT BEND COUNTY, TEXAS

DATE: 12-17-2013

DATE: 12-17-2013

DATE: 12-17-2013

DATE: 12-17-2013

DATE: 12-17-2013

DATE: 12-17-2013

DATE: 12-17-2013

DATE: 12-17-2013

DATE: 12-17-2013

DATE: 12-17-2013

DATE: 12-17-2013

DATE: 12-17-2013

DATE: 12-17-2013

DATE: 12-17-2013

DATE: 12-17-2013

DATE: 12-17-2013

DATE: 12-17-2013

DATE: 12-17-2013

DATE: 12-17-2013

DATE: 12-17-2013

DATE: 12-17-2013

DATE: 12-17-2013

DATE: 12-17-2013

DATE: 12-17-2013

DATE: 12-17-2013

DATE: 12-17-2013

DATE: 12-17-2013

DATE: 12-17-2013

DATE: 12-17-2013

DATE: 12-17-2013

DATE: 12-17-2013

DATE: 12-17-2013

DATE: 12-17-2013

DATE: 12-17-2013

DATE: 12-17-2013

DATE: 12-17-2013

DATE: 12-17-2013

DATE: 12-17-2013

DATE: 12-17-2013

DATE: 12-17-2013

DATE: 12-17-2013

DATE: 12-17-2013

DATE: 12-17-2013

DATE: 12-17-2013

DATE: 12-17-2013

DATE: 12-17-2013

DATE: 12-17-2013