

REVIEW BY FORT BEND COUNTY COMMISSIONERS COURT

11K

On this 06 day of JANUARY, 2015, Commissioners Court came on to be heard and reviewed the accompanying notice of CENTERPOINT ENERGY

Job Location WESTMOOR DRIVE

Dated 12/15/14 BOND NO. 22-022-417, Permit No. 84731 to make use of certain Fort Bend County property subject to, "A Revised Order Regulating the Laying, Construction, Maintenance, and Repair of Buried Cables, Conduits, and Pole Lines, In, Under, Across or Along Roads, Streets, Highways, and Drainage Ditches in Fort Bend County, Texas, Under the Jurisdiction of the Commissioners Court of Fort Bend County, Texas," as passed by the Commissioners Court of Fort Bend County, Texas, date the 3rd day of August, 1987, recorded in Volume _____ of the Minutes of the Commissioners Court of Fort Bend County, Texas, to the extent that such order is not inconsistent with Article 1436a, Vernon's Texas Civil Statues. Upon Motion of Commissioner Meyer, seconded by Commissioner Patterson, duly put and carried, it is ORDERED, ADJUGED AND DECREED that said notice of said above purpose is hereby acknowledged by the Commissioners Court of Fort Bend County, Texas, and that said notice be placed on record according to the regulation order thereof.

Notes:

1. Evidence of review by the Commissioners Court must be kept on the job site and failure to do so constitutes grounds for job shutdown.
2. Written notices are required:
 - a. 48 hours in advance of construction start up, and
 - b. When construction is completed and ready for final inspection

Mail notices to: Permit Administrator
Fort Bend County Engineering
301 JACKSON STREET
RICHMOND, Texas 77469
281-633-7500

3. This permit expires one (1) year from date of permit if construction has not commenced.

By [Signature]
County Engineer

By N/A
Drainage District Engineer/Manager

Presented to Commissioners Court and approved.

Recorded in Volume 116/15
Minutes of Commissioners Court.

Clerk of Commissioners Court
By [Signature]
Deputy **RENEE MICHULKA**

COUNTY OF FORT BEND

Engineering Department

301 JACKSON STREET
RICHMOND, Texas 77469

Johnny Ortega
Permit Administrator

1124 Blume Road
Phone: (281) 633-7500

PERMIT APPLICATION REVIEW FORM FOR CABLE, CONDUIT, AND POLE LINE ACTIVITY IN FORT BEND COUNTY

PERMIT NO. 084731

The following "Notice of Proposed Cable, Conduit, and/or Pole Line activity in Fort Bend County" and accompanying attachments have been reviewed and the notice conforms to appropriate regulations set by Commissioner's Court of Fort Bend County, Texas.

- (1) Complete Application Form.
- a. Name of road, street, and/or drainage ditch affected.
 - b. Vicinity map showing course of direction.
 - c. Plans and specifications.
- (2) Bond:
- District Attorney, approval when applicable.
 - Perpetual bond currently posted.
No. 22-022-417
Amount \$50,000.00
 - Performance bond submitted.
No. _____
Amount _____
 - Cashier's Check.
No. _____
Amount _____
- (3) Verbal permission given for emergencies, to start construction before approved in Commissioner's Court.
- | | |
|---|---------------|
| _____
Precinct Engineer Acknowledgment | _____
Date |
| _____
Precinct Commissioner Acknowledgment | _____
Date |
- (4) _____
Drainage District Approval when applicable

We have reviewed this project and agree it meets minimum requirements.



Johnny Ortega CFM/ Permit Administrator
(REVISED 5/30/08)

01/06/2015

Date

**NOTICE OF PROPOSED CABLE, CONDUIT AND/OR POLE LINE ACTIVITY
IN, UNDER, ACROSS OR ALONG ROADS, STREETS, HIGHWAYS AND DRAINAGE DITCHES
IN FORT BEND COUNTY**

APPLICANT'S JOB NO. _____ WO#: 71687164
 PERMIT No. 84731 PCT. No. 3
 BOND No. 22-022-417

Formal notice is hereby given that CENTERPOINT ENERGY
 proposes to lay, construct, maintain and/or repair cable, conduit and/or pole line, in, under, across, or along roads, streets, highways and
 drainage ditches in Fort Bend County, as follows:

In, Under, or Across Roads and/or Drainage Ditches

Road or Ditch Name	Distance & Direction From Nearest Intersection	Length of Crossing	Type of Construction			
			Bored	Jacked	Driven	Cased
WESTMOOR DR:	730' NORTH OF BISSONNET BLVD	110'	TO BE BORED			

Along Roads and/or Drainage Ditches

Road or Ditch Name	Distance & Direction From Nearest Intersection	To	Distance

General Description

PROP. (2) TIE-INS RUNNING 2" PLA GAS LINE, ON CHAPEL CANYON BLVD- 2' SN AND 2' NS, TO CROSS WESTMOORE DR FROM THE EAST TO WEST ROW, A DISTANCE OF 110'

The Location and description of the proposed installation and appurtenances is more fully shown on the attached detail drawings. The laying, construction, maintenance and/or repair of the proposed installation shall be subject to "A Revised Order Regulating the Laying, Construction, Maintenance and/or Repair of Cables, Conduits, and/or Pole Lines, In, Under, Across, or Along Roads, Streets, Highways and Drainage Ditches in Fort Bend County, Texas, Under the Jurisdiction of the Commissioners Court of Fort Bend County, Texas," as passed by Commissioners Court of Fort Bend County, Texas, dated the 3rd. day of August, 1987, recorded in Volume 639 of the Minutes of the Commissioners Court of Fort Bend County, Texas.

Written notices are required: 1) 48 hours in advance of start of construction and
 2) when construction is complete and ready for final inspection.

Mail to: Permit Administrator/Fort Bend County Engineering
 301 Jackson Richmond, TX 77469.

Violation of Requirements shall constitute grounds for job shut down.

COMPANY NAME: CenterPoint Energy
 AGENT AND/OR OWNER

NAME & TITLE: Misael Alvarez - Engineer Technician 1
 (Signature)

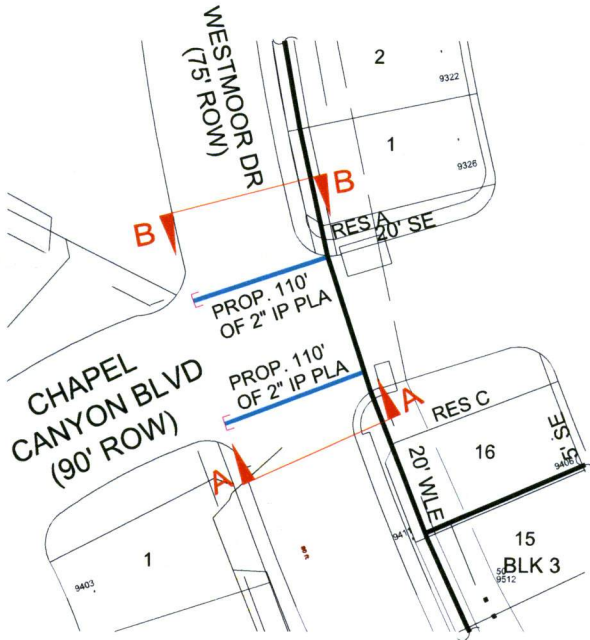
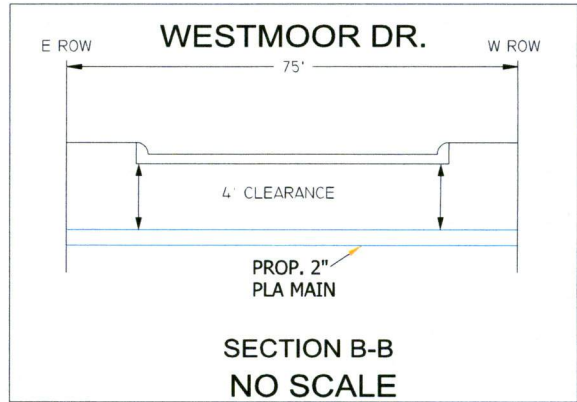
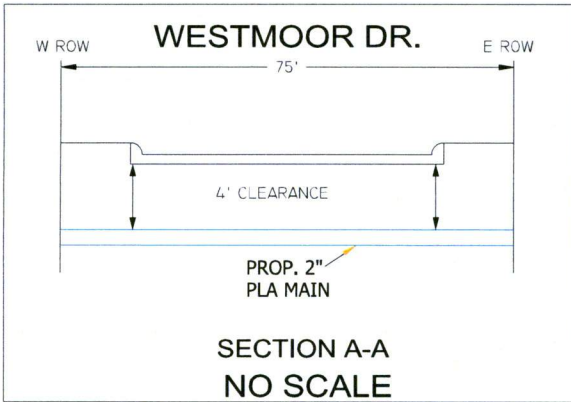
DATE: 12/08/2014

ADDRESS: 1111 Louisiana, Room 2272-A

Houston TX 77002
 City State Zip

TELEPHONE No. 713-207-4969

As of 9/1/2014, we will no longer mail out permits. Instead, we will email them.
 Please complete:
 Name:
Misael Alvarez
 Email address:
gasengineeringpermitgroup@centerpointenergy.com



LEGEND AND NOTES

EXISTING MAIN ———
 PROP. 2" IP PLA, SDR 11.0 220'
 PE 2406/2708
 W.O.# 71687164

NOTIFICATION#:

FT. BEND COUNTY PERMIT

F:30480684	O:30480680	KM:527-S	LAMBERT:4653	Z:	SZ:099	TC:54	SOG:08850
DESIGNED BY: MISAEL ALVAREZ				715-207-4909			
ESTIMATED COST:				CONTRIBUTION:			
DATE NEEDED:							
PURPOSE AND NECESSITY: TO SERVE 108 LOTS IN MISSION TRACE SEC 3.							

RECOMMENDED BY:	DATE:
APPROVED BY:	DATE:

**MISSION TRACE SEC 3
 JT# 3847
 KATY, TX**



DRAWN BY: MISAEL ALVAREZ
 DATE: 12/8/2014
 SCALE: 1/20
 SHEET: 1 OF 1
 DWG No: **EA3- 14959**