

REVIEW BY FORT BEND COUNTY COMMISSIONERS COURT

12F

On this 25 day of NOVEMBER, 2014, Commissioners Court came on to be heard and reviewed the accompanying notice of PHONOSCOPE, LLC

Job Location BOHACEK ROAD

Dated 11/13/14 BOND NO. 103827669, Permit No. 84716 to make use of certain Fort Bend County property subject to, "A Revised Order Regulating the Laying, Construction, Maintenance, and Repair of Buried Cables, Conduits, and Pole Lines, In, Under, Across or Along Roads, Streets, Highways, and Drainage Ditches in Fort Bend County, Texas, Under the Jurisdiction of the Commissioners Court of Fort Bend County, Texas," as passed by the Commissioners Court of Fort Bend County, Texas, date the 3rd day of August, 1987, recorded in Volume _____ of the Minutes of the Commissioners Court of Fort Bend County, Texas, to the extent that such order is not inconsistent with Article 1436a, Vernon's Texas Civil Statutes. Upon Motion of Commissioner Meyers, seconded by Commissioner Morrison, duly put and carried, it is ORDERED, ADJUGED AND DECREED that said notice of said above purpose is hereby acknowledged by the Commissioners Court of Fort Bend County, Texas, and that said notice be placed on record according to the regulation order thereof.

Notes:

1. Evidence of review by the Commissioners Court must be kept on the job site and failure to do so constitutes grounds for job shutdown.
2. Written notices are required:
 - a. 48 hours in advance of construction start up, and
 - b. When construction is completed and ready for final inspection

Mail notices to: Permit Administrator
Fort Bend County Engineering
301 JACKSON STREET
RICHMOND, Texas 77469
281-633-7500

3. This permit expires one (1) year from date of permit if construction has not commenced.

By

[Signature]
County Engineer

By

N/A

Drainage District Engineer/Manager

Presented to Commissioners Court and approved.

Recorded in Volume 11/25/14
Minutes of Commissioners Court.

Clerk of Commissioners Court

By

[Signature]
Deputy RENEE MICHULKA

COUNTY OF FORT BEND

Engineering Department

301 JACKSON STREET
RICHMOND, Texas 77469

Johnny Ortega
Permit Administrator

1124 Blume Road
Phone: (281) 633-7500

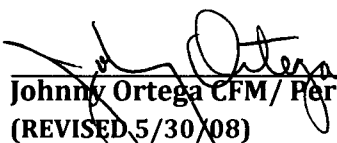
PERMIT APPLICATION REVIEW FORM FOR CABLE, CONDUIT, AND POLE LINE ACTIVITY IN FORT BEND COUNTY

PERMIT NO. 084716

The following "Notice of Proposed Cable, Conduit, and/or Pole Line activity in Fort Bend County" and accompanying attachments have been reviewed and the notice conforms to appropriate regulations set by Commissioner's Court of Fort Bend County, Texas.

- X (1) Complete Application Form.
- X a. Name of road, street, and/or drainage ditch affected.
- X b. Vicinity map showing course of direction.
- X c. Plans and specifications.
- X (2) Bond:
- X District Attorney, approval when applicable.
- X Perpetual bond currently posted.
- No. 103827669
- Amount \$50,000.00
- Performance bond submitted.
- No.
- Amount
- Cashier's Check.
- No.
- Amount
- (3) Verbal permission given for emergencies, to start construction before approved in Commissioner's Court.
- Precinct Engineer Acknowledgment Date
- Precinct Commissioner Acknowledgment Date
- (4)
- Drainage District Approval when applicable

We have reviewed this project and agree it meets minimum requirements.


Johnny Ortega CFM/ Permit Administrator
(REVISED 5/30/08)

11/13/2014
Date

**NOTICE OF PROPOSED CABLE, CONDUIT AND/OR POLE LINE ACTIVITY
IN, UNDER, ACROSS OR ALONG ROADS, STREETS, HIGHWAYS AND DRAINAGE DITCHES
IN FORT BEND COUNTY**

APPLICANT'S JOB NO. 0814-671 W.O-76432
 PERMIT No. 84716 PCT. No. 1
 BOND No. 103827649

Formal notice is hereby given that PHONOSCOPE LLC
 proposes to lay, construct, maintain and/or repair cable, conduit and/or (pole) line, in, under,
 across, or along roads, streets, highways and drainage ditches in Fort Bend County, as follows:

In, Under, or Across Roads and/or Drainage Ditches

Road or Ditch Name	: Distance & Direction From : Nearest Intersection	: Length of Crossing	: Type of Construction Bored: Jacked: Driven: Cased

Along Roads and/or Drainage Ditches

Road or Ditch Name	: Distance & Direction From : Nearest Intersection	: To	: Distance
Bohacek Rd	West of Hopkins Rd		528'
Bohacek Rd	East of W Tanager Rd		3168'

Setting of (12) General Description
Utility Poles

The Location and description of the proposed installation and appurtenances is more fully shown on the attached detail drawings. The laying, construction, maintenance and/or repair of the proposed installation shall be subject to "A Revised Order Regulating the Laying, Construction, Maintenance and/or Repair of Cables, Conduits, and/or Pole Lines, In, Under, Across, or Along Roads, Streets, Highways and Drainage Ditches in Fort Bend County, Texas, Under the Jurisdiction of the Commissioners Court of Fort Bend County, Texas," as passed by Commissioners Court of Fort Bend County, Texas, dated the 3rd. day of August, 1987, recorded in Volume 639 of the Minutes of the Commissioners Court of Fort Bend County, Texas.

Written notices are required: 1) 48 hours in advance of start of construction and
 2) when construction is complete and ready for final inspection.

Mail to: Permit Administrator/Fort Bend County Engineering
 P.O. Box 1449, Rosenberg, TX 77471.

Violation of requirements shall constitute grounds for job shut down.

COMPANY NAME: Phonoscope LLC
 AGENT and/or OWNER

(Signature)

NAME & TITLE mohammed Alqaysi - Autocad operator
 (Please Print)

DATE 11/10/2014

ADDRESS 6105 westline Dr.
 (Street/P.O. Box)
Houston Tx 77036
 City State Zip

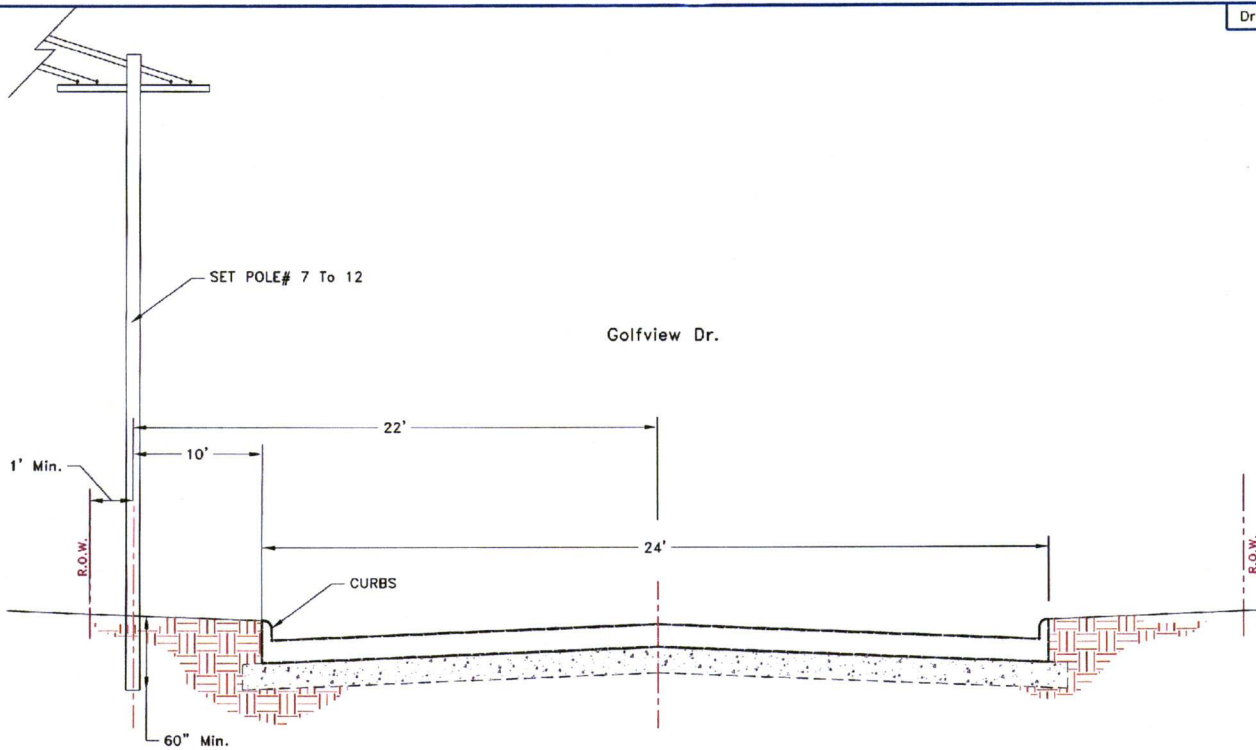
TELEPHONE NO: 713-272-4600
 (accessible 24 hrs/day, 7 days/week)

direct: 832-615-7749
 Fax 281-404-4486

Does project
 comply with Fort
 Bend County
 Outdoor Lighting
 Ordinance?

Yes ()

No ()



Approved By:

Symbol	Description	Revisions

Confidential and Proprietary



Key Map: 641P+N

Drawn By:
Mohammed ALQaysi

Scale:
N.T.S

Date:
11/07/2014



PHONOSCOPE

Job#0814-671

Notice Of Proposed Utility Installation

Proposed Setting Of (12) Utility Poles

Profile 2

6 Of 6

W.O.#70432

Golfview Dr.

SET POLE #
1 To 6

1' min.

60" Min.

R.O.W.

R.O.W.

CURBS

24'

C/L

22'

10'

Approved By:

Symbol	Description	Revisions

Confidential and Proprietary



Key Map: 6410+L

Drawn By:
Mohammed ALQaysi

Scale:
N.T.S

Date:
11/07/2014



PHONOSCOPE

Job#0814-671

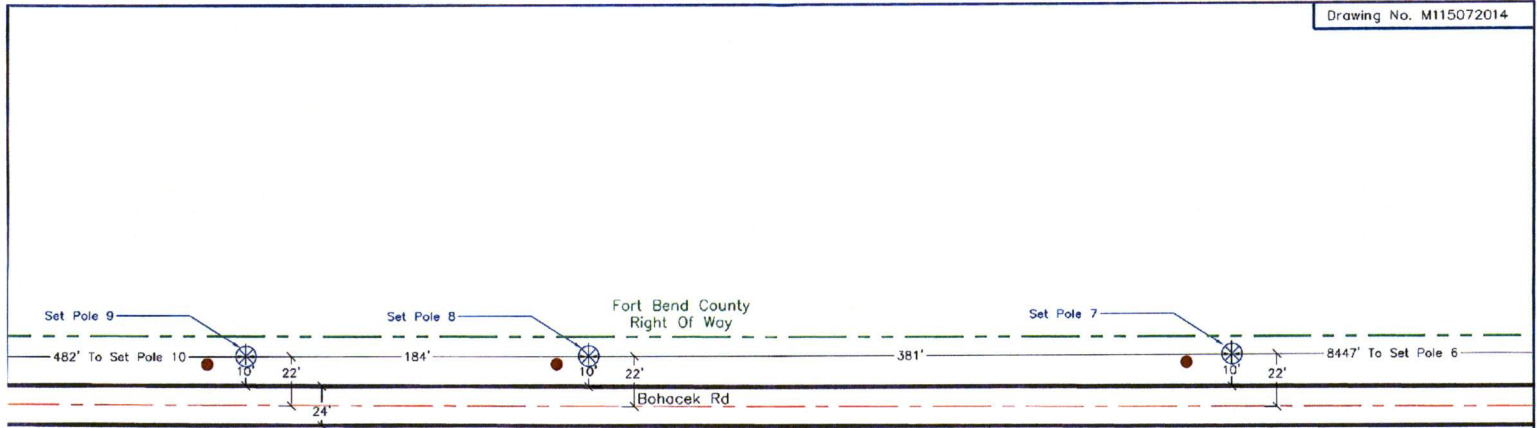
Notice Of Proposed Utility Installation

Proposed Setting Of (12) Utility Poles

Profile 1

5 Of 6

W.O.#70432



Approved By:

Symbol	Description	Revisions
⊗	Phonoscope Proposed Set Pole	
●	Existing Pole	

Confidential and Proprietary



Key Map: 641P

Drawn By: Mohammed ALQaysi
Scale: N.T.S.
Date: 11/07/2014



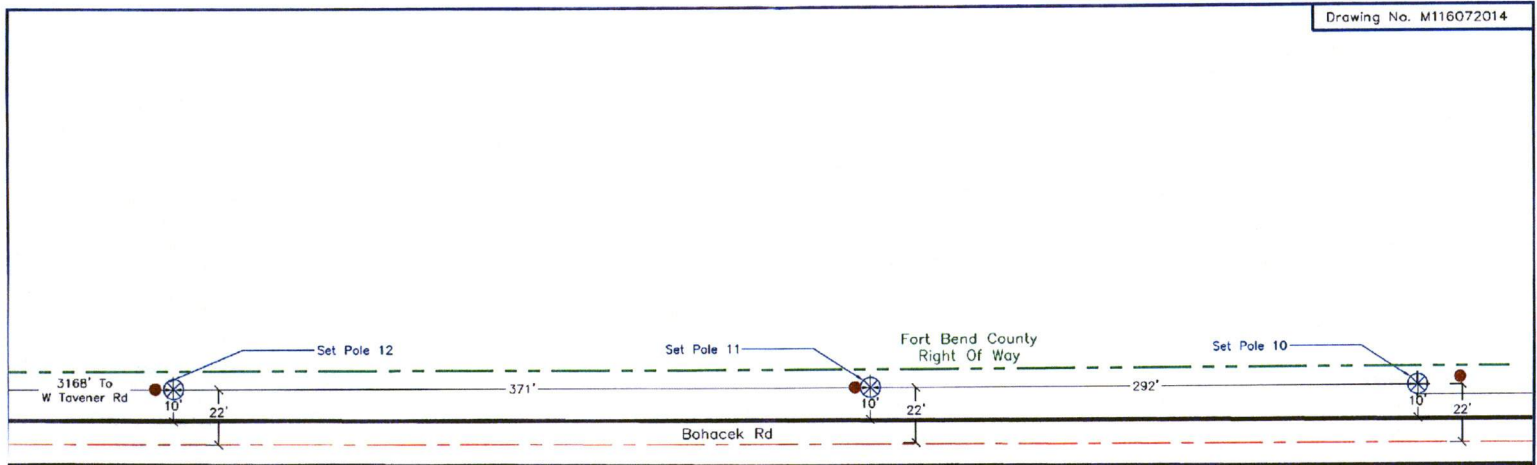
PHONOSCOPE

Job#0814-671

Notice Of Proposed Utility Installation
Proposed Setting Of (12) Utility Poles
Site Plan 3

3 Of 6

W.O.#70432



Approved By:

Symbol	Description	Revisions
⊗	Phonoscope Proposed Set Pole	
●	Existing Pole	

Confidential and Proprietary



Key Map: 641N

Drawn By: Mohammed ALQaysi
Scale: N.T.S
Date: 11/07/2014



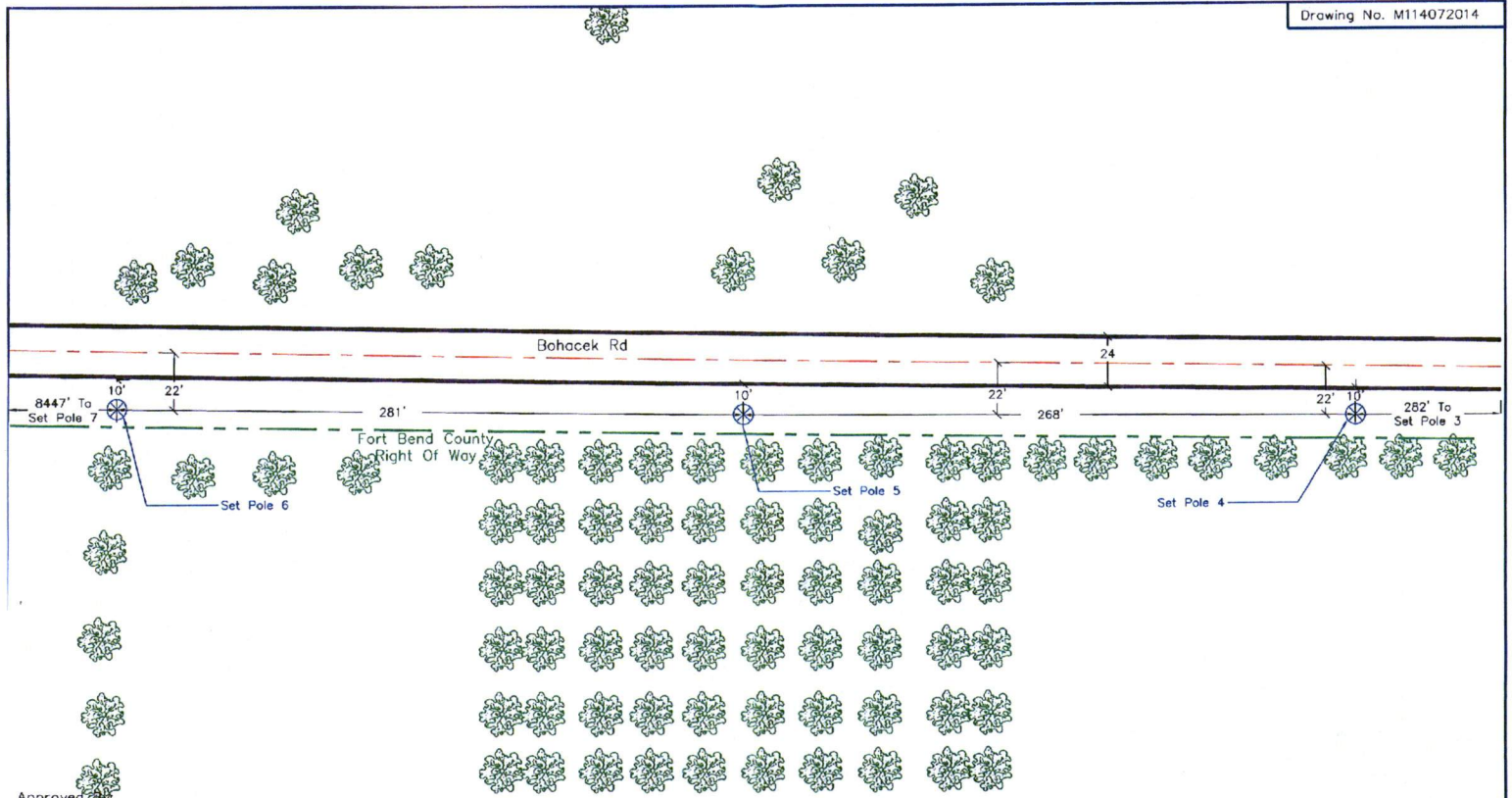
PHONOSCOPE

Job#0814-671

Notice Of Proposed Utility Installation
Proposed Setting Of (12) Utility Poles
Site Plan 4

4 Of 6

W.O.#70432



Approved

Symbol	Description	Revisions
⊗	Phonoscope Proposed Set Pole	

Confidential and Proprietary



Key Map: 641L

Drawn By: Mohammed ALQaysi
Scale: N.T.S.
Date: 11/07/2014



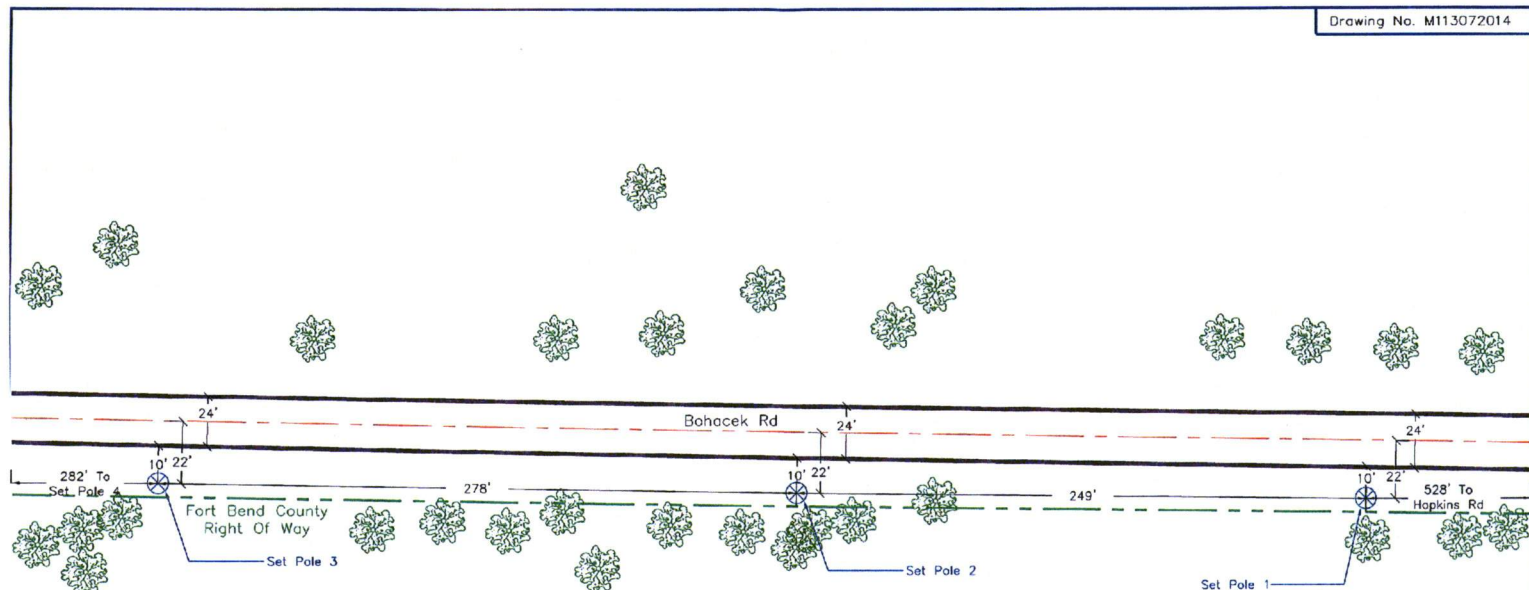
PHONOSCOPE

Job#0814-671

Notice Of Proposed Utility Installation
Proposed Setting Of (12) Utility Poles
Site Plan 2

2 Of 6

W.O.#70432



Approved By:

Symbol	Description	Revisions
⊗	Phonoscope Proposed Set Pole	

Confidential and Proprietary



Key Map: 641G

Drawn By: Mohammed ALQaysi
Scale: N.T.S.
Date: 11/07/2014



PHONOSCOPE

Job#0814-671

Notice Of Proposed Utility Installation
Proposed Setting Of (12) Utility Poles
Site Plan 1

1 Of 6

W.O.#70432