

REVIEW BY FORT BEND COUNTY COMMISSIONERS COURT

On this 25 day of NOVEMBER, 2014, Commissioners Court came on to be heard and reviewed the accompanying notice of PHONOSCOPE, LLC

Job Location POWELL POINT SCHOOL ROAD

Dated 11/13/14 BOND NO. 103827669, Permit No. 84715 to make use of certain Fort Bend County property subject to, "A Revised Order Regulating the Laying, Construction, Maintenance, and Repair of Buried Cables, Conduits, and Pole Lines, In, Under, Across or Along Roads, Streets, Highways, and Drainage Ditches in Fort Bend County, Texas, Under the Jurisdiction of the Commissioners Court of Fort Bend County, Texas," as passed by the Commissioners Court of Fort Bend County, Texas, date the 3rd day of August, 1987, recorded in Volume _____ of the Minutes of the Commissioners Court of Fort Bend County, Texas, to the extent that such order is not inconsistent with Article 1436a, Vernon's Texas Civil Statutes. Upon Motion of Commissioner Meyers, seconded by Commissioner Morrison, duly put and carried, it is ORDERED, ADJUGED AND DECREED that said notice of said above purpose is hereby acknowledged by the Commissioners Court of Fort Bend County, Texas, and that said notice be placed on record according to the regulation order thereof.

Notes:

1. Evidence of review by the Commissioners Court must be kept on the job site and failure to do so constitutes grounds for job shutdown.
2. Written notices are required:
 - a. 48 hours in advance of construction start up, and
 - b. When construction is completed and ready for final inspection

Mail notices to: Permit Administrator
Fort Bend County Engineering
301 JACKSON STREET
RICHMOND, Texas 77469
281-633-7500

3. This permit expires one (1) year from date of permit if construction has not commenced.

By


County Engineer

By

N/A

Drainage District Engineer/Manager

Presented to Commissioners Court and approved.

Recorded in Volume 11/25/14
Minutes of Commissioners Court.

Clerk of Commissioners Court

By


Deputy RENE MICHULKA

COUNTY OF FORT BEND

Engineering Department

301 JACKSON STREET
RICHMOND, Texas 77469

Johnny Ortega
Permit Administrator

1124 Blume Road
Phone: (281) 633-7500


PERMIT APPLICATION REVIEW FORM FOR CABLE, CONDUIT, AND POLE LINE ACTIVITY IN FORT BEND COUNTY

PERMIT NO. 84715

The following "Notice of Proposed Cable, Conduit, and/or Pole Line activity in Fort Bend County" and accompanying attachments have been reviewed and the notice conforms to appropriate regulations set by Commissioner's Court of Fort Bend County, Texas.

- X (1) Complete Application Form.
- X a. Name of road, street, and/or drainage ditch affected.
- X b. Vicinity map showing course of direction.
- X c. Plans and specifications.
- X (2) Bond:
- X District Attorney, approval when applicable.
- X Perpetual bond currently posted.
- No. 103827669
- Amount \$50,000.00
- Performance bond submitted.
- No.
- Amount
- Cashier's Check.
- No.
- Amount
- (3) Verbal permission given for emergencies, to start construction before approved in Commissioner's Court.
- Precinct Engineer Acknowledgment Date
- Precinct Commissioner Acknowledgment Date
- (4)
- Drainage District Approval when applicable

We have reviewed this project and agree it meets minimum requirements.


Johnny Ortega CFM/ Permit Administrator
(REVISED 5/30/08)

11/13/2014
Date

**NOTICE OF PROPOSED CABLE, CONDUIT AND/OR POLE LINE ACTIVITY
IN, UNDER, ACROSS OR ALONG ROADS, STREETS, HIGHWAYS AND DRAINAGE DITCHES
IN FORT BEND COUNTY**

APPLICANT'S JOB NO. 0814-671
 PERMIT No. 84715 PCT. No. 1
 BOND No. 103827669

Formal notice is hereby given that Phono scope LLC
 proposes to lay, construct, maintain and/or repair cable, conduit and/or (pole) line, in, under,
 across, or along roads, streets, highways and drainage ditches in Fort Bend County, as follows:

In, Under, or Across Roads and/or Drainage Ditches

Road or Ditch Name	: Distance & Direction From : Nearest Intersection	: Length of : Crossing	: Type of Construction : Bored: Jacked: Driven: Cased

Along Roads and/or Drainage Ditches

Road or Ditch Name	: Distance & Direction From : Nearest Intersection	: To :	: Distance
<u>Powell Point School Rd</u>	: east of FM 2919	: Set Pole #1	: 3696'
<u>Powell Point School Rd</u>	: west of Tevener Rd	: Set Pole #2	: 3168'

General Description

The Location and description of the proposed installation and appurtenances is more fully shown on the attached detail drawings. The laying, construction, maintenance and/or repair of the proposed installation shall be subject to "A Revised Order Regulating the Laying, Construction, Maintenance and/or Repair of Cables, Conduits, and/or Pole Lines, In, Under, Across, or Along Roads, Streets, Highways and Drainage Ditches in Fort Bend County, Texas, Under the Jurisdiction of the Commissioners Court of Fort Bend County, Texas," as passed by Commissioners Court of Fort Bend County, Texas, dated the 3rd. day of August, 1987, recorded in Volume 639 of the Minutes of the Commissioners Court of Fort Bend County, Texas.

Written notices are required: 1) 48 hours in advance of start of construction and
 2) when construction is complete and ready for final inspection.

Mail to: Permit Administrator/Fort Bend County Engineering
 P.O. Box 1449, Rosenberg, TX 77471.

Violation of requirements shall constitute grounds for job shut down.

Does project
comply with Fort
Bend County
Outdoor Lighting
Ordinance?

Yes ()

No ()

COMPANY NAME: Phono scope LLC

AGENT and/or OWNER

(Signature)

NAME & TITLE

mohammed Alqaysi - Autocad operator

(Please Print)

DATE

11/11/2014

ADDRESS

6105 west line Dr

(Street/P.O. Box)

Houston

Tx

77036

City

State

Zip

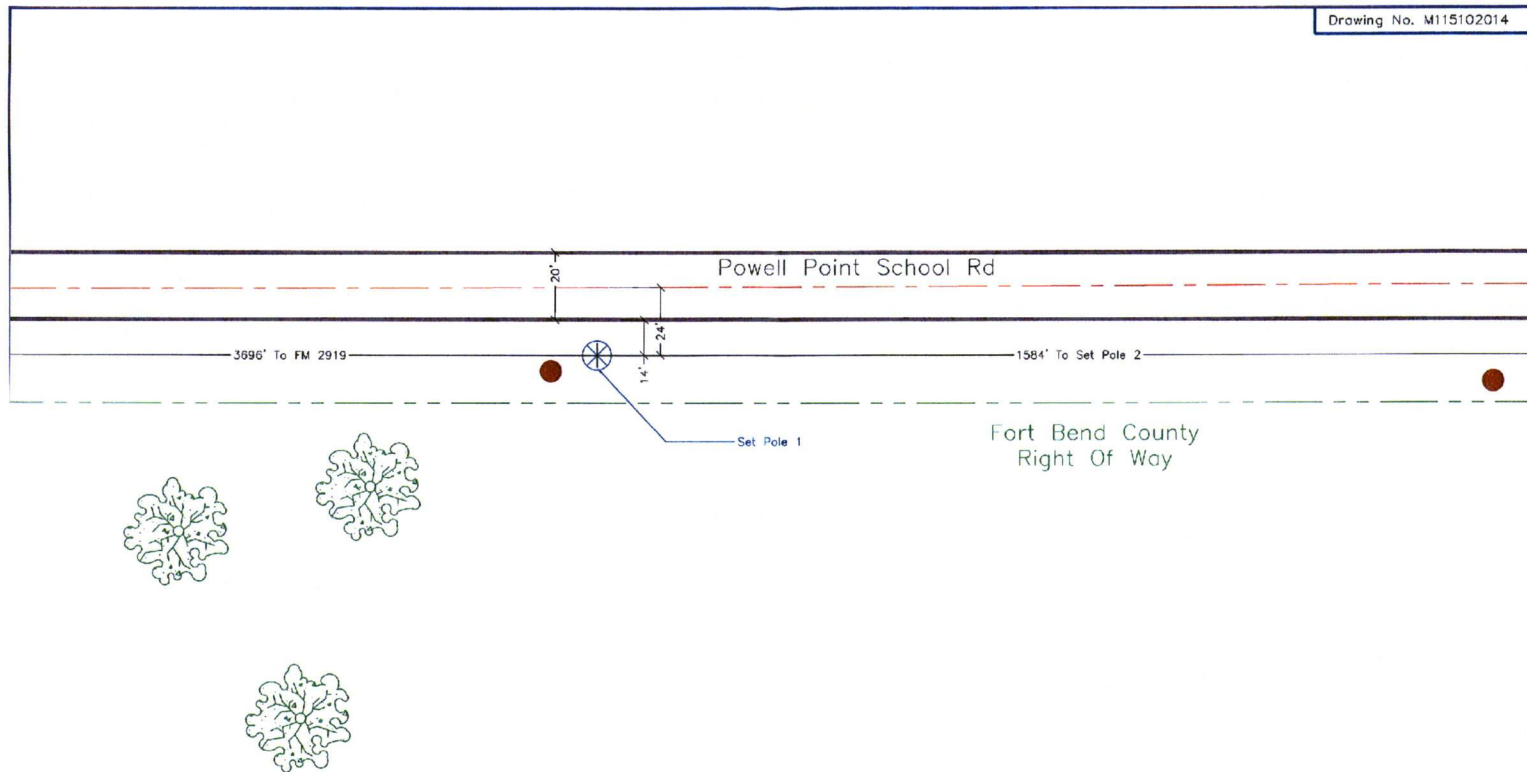
TELEPHONE NO:

713-272-4600

(accessible 24 hrs/day, 7 days/week)

direct 832-615-7749

fax 281-404-4486



Approved By:

Symbol	Description	Revisions
⊗	Phonoscope Proposed Set Pole	
●	Existing Pole	

Confidential and Proprietary



Key Map: 640 L

Drawn By: Mohammed ALQaysi
Scale: N.T.S.
Date: 11/10/2014



PHONOSCOPE

Job#0814-671

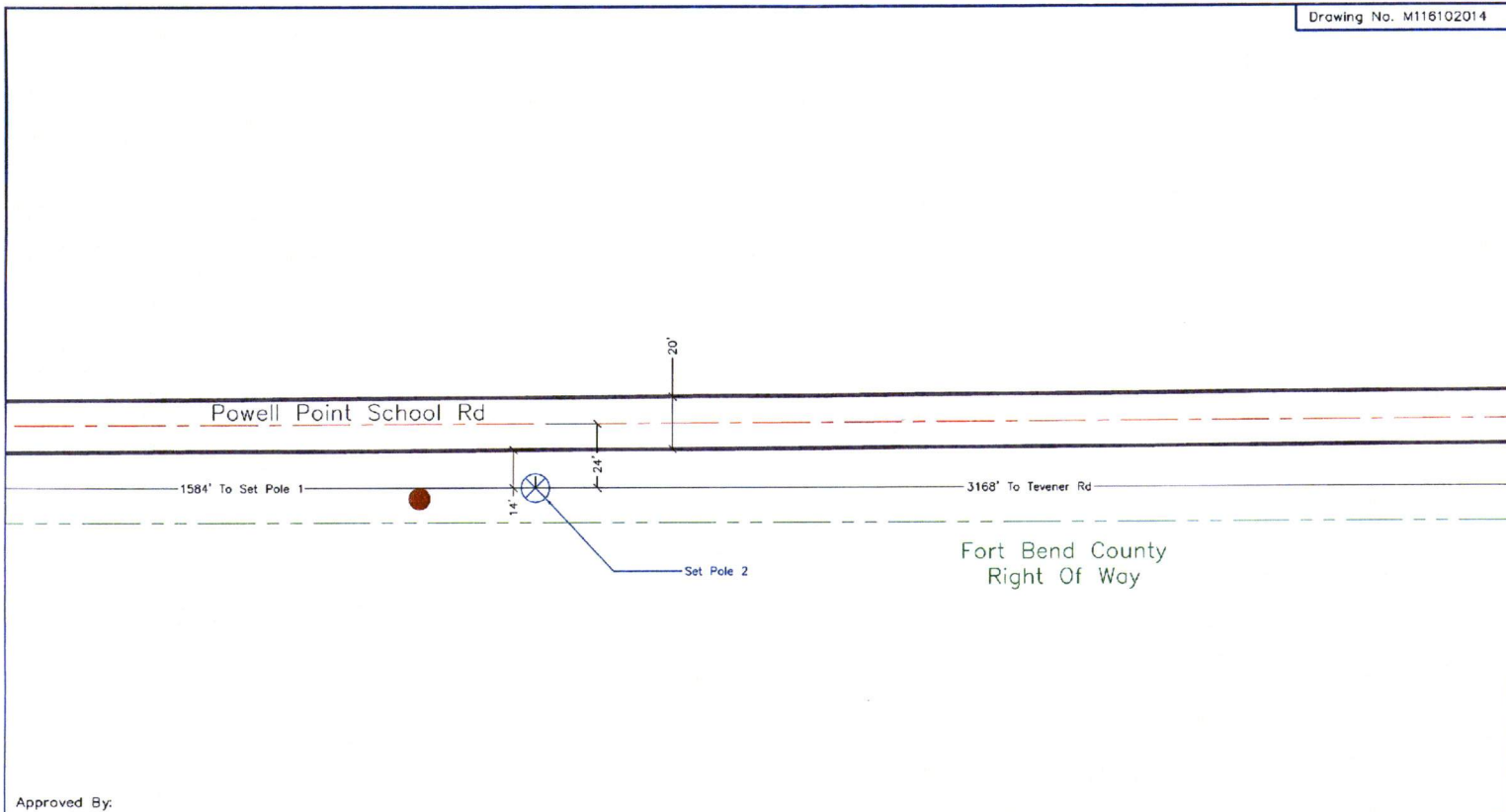
Notice Of Proposed Utility Installation

Proposed Setting Of (2) Utility Poles

Site Plan 1

1 Of 3

W.O.#70434



Approved By:

Symbol	Description	Revisions
⊗	Phonoscope Proposed Set Pole	
●	Existing Pole	

Confidential and Proprietary



Key Map: 640 L

Drawn By:
Mohammed ALQaysi

Scale:
N.T.S

Date:
11/10/2014



PHONOSCOPE

Job#0814-671

Notice Of Proposed Utility Installation

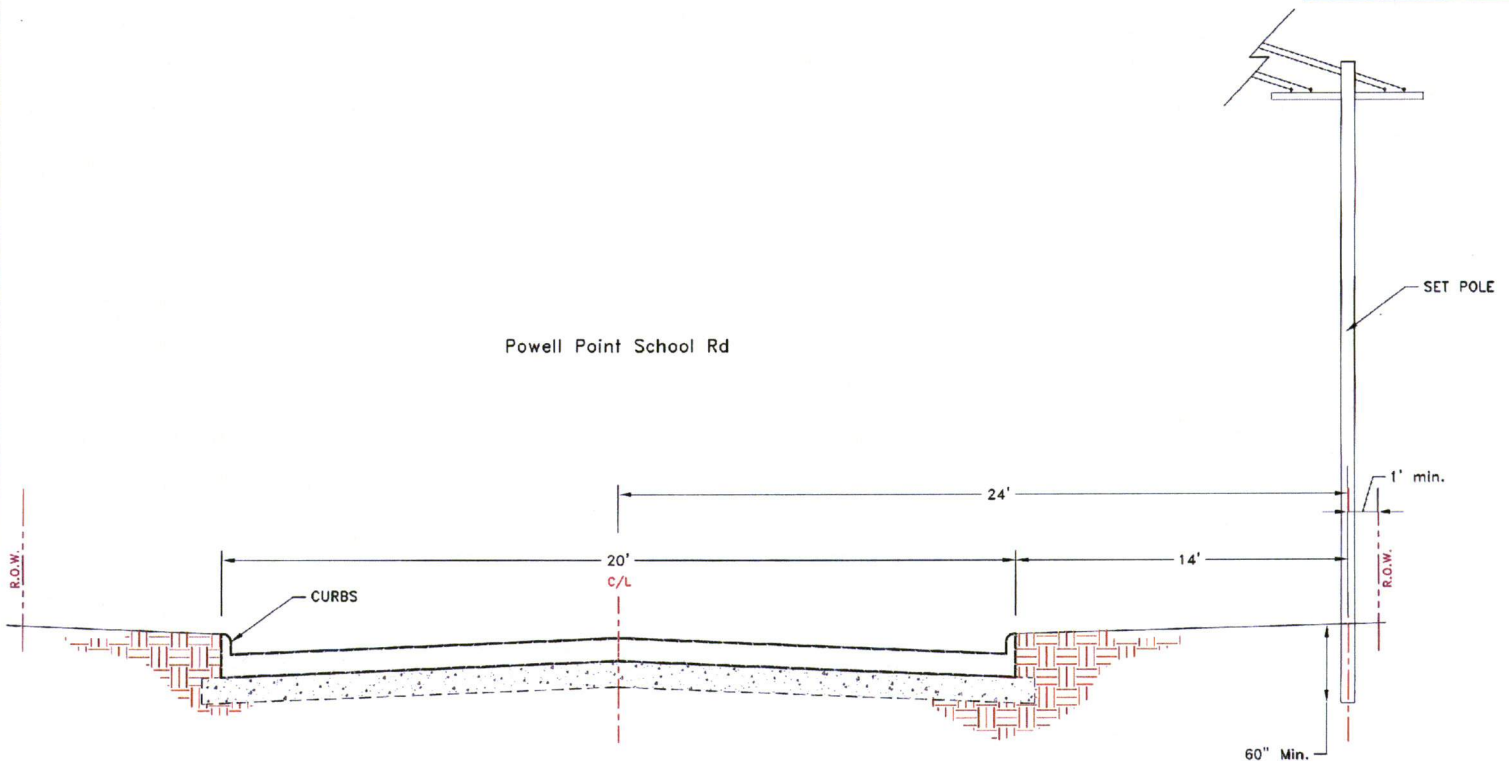
Proposed Setting Of (2) Utility Poles

Site Plan 2

2 of 3

W.O.#70434

Powell Point School Rd



Approved By:

Symbol	Description	Revisions

Confidential and Proprietary



Key Map: 640 L

Drawn By: Mohammed ALGaysi
Scale: N.T.S
Date: 11/11/2014



PHONOSCOPE

Job#0814-671

Notice Of Proposed Utility Installation

Proposed Setting Of (2) Utility Poles

Profile

3 Of 3

W.O.#70434