

# REVIEW BY FORT BEND COUNTY COMMISSIONERS COURT

104

On this 14 day of OCTOBER, 2014, Commissioners Court  
came on to be heard and reviewed the accompanying notice  
of CENTERPOINT ENTEX

Job Location MEADOW RANCH PARKWAY

Dated 10/06/14 BOND NO. 22-022-417, Permit No. 84697  
to make use of certain Fort Bend County property subject to, "A Revised Order  
Regulating the Laying, Construction, Maintenance, and Repair of Buried Cables,  
Conduits, and Pole Lines, In, Under, Across or Along Roads, Streets, Highways, and  
Drainage Ditches in Fort Bend County, Texas, Under the Jurisdiction of the  
Commissioners Court of Fort Bend County, Texas," as passed by the Commissioners  
Court of Fort Bend County, Texas, date the 3<sup>rd</sup> day of August, 1987, recorded in  
Volume \_\_\_\_\_ of the Minutes of the Commissioners Court of Fort Bend County,  
Texas, to the extent that such order is not inconsistent with Article 1436a, Vernon's  
Texas Civil Statutes. Upon Motion of Commissioner Meyers, seconded  
by Commissioner Patterson, duly put and carried, it is ORDERED,  
ADJUGED AND DECREED that said notice of said above purpose is hereby  
acknowledged by the Commissioners Court of Fort Bend County, Texas, and that said  
notice be placed on record according to the regulation order thereof.


## Notes:

1. Evidence of review by the Commissioners Court must be kept on the job site  
and failure to do so constitutes grounds for job shutdown.
2. Written notices are required:
  - a. 48 hours in advance of construction start up, and
  - b. When construction is completed and ready for final inspection

Mail notices to: Permit Administrator  
Fort Bend County Engineering  
301 JACKSON STREET  
RICHMOND, Texas 77469  
281-633-7500

3. This permit expires one (1) year from date of permit if construction has not  
commenced.

By

  
County Engineer

By

N/A  
Drainage District Engineer/Manager

Presented to Commissioners Court

and approved.

Recorded in Volume 10/14/14

Minutes of Commissioners Court.

Clerk of Commissioners Court

By

  
Deputy RENE MICHULKA

# COUNTY OF FORT BEND

## Engineering Department

301 JACKSON STREET  
RICHMOND, Texas 77469

Johnny Ortega  
Permit Administrator

1124 Blume Road  
Phone: (281) 633-7500


### PERMIT APPLICATION REVIEW FORM FOR CABLE, CONDUIT, AND POLE LINE ACTIVITY IN FORT BEND COUNTY

PERMIT NO. 084697

The following "Notice of Proposed Cable, Conduit, and/or Pole Line activity in Fort Bend County" and accompanying attachments have been reviewed and the notice conforms to appropriate regulations set by Commissioner's Court of Fort Bend County, Texas.

- X (1) Complete Application Form.
- X a. Name of road, street, and/or drainage ditch affected.
- X b. Vicinity map showing course of direction.
- X c. Plans and specifications.
- X (2) Bond:
- District Attorney, approval when applicable.
- X Perpetual bond currently posted.
- No. 22-022-417
- Amount \$50,000.00
- Performance bond submitted.
- No. \_\_\_\_\_
- Amount \_\_\_\_\_
- Cashier's Check.
- No. \_\_\_\_\_
- Amount \_\_\_\_\_
- \_\_\_\_\_ (3) Verbal permission given for emergencies, to start construction before approved in Commissioner's Court.
- Precinct Engineer Acknowledgment \_\_\_\_\_ Date \_\_\_\_\_
- Precinct Commissioner Acknowledgment \_\_\_\_\_ Date \_\_\_\_\_
- \_\_\_\_\_ (4) \_\_\_\_\_
- ~~Drainage District Approval when applicable~~

We have reviewed this project and agree it meets minimum requirements.

  
Johnny Ortega CFM/ Permit Administrator  
(REVISED 5/30/08)

10/06/2014  
Date

**NOTICE OF PROPOSED CABLE, CONDUIT AND/OR POLE LINE ACTIVITY  
IN, UNDER, ACROSS OR ALONG ROADS, STREETS, HIGHWAYS AND DRAINAGE DITCHES  
IN FORT BEND COUNTY**

APPLICANT'S JOB NO. 84697 WO#: 70936581  
PERMIT No. 4 PCT. No. 22-022-417  
BOND No. \_\_\_\_\_

Formal notice is hereby given that CENTERPOINT ENERGY  
proposes to lay, construct, maintain and/or repair cable, conduit and/or pole line, in, under, across, or along roads, streets, highways and  
drainage ditches in Fort Bend County, as follows:

**In, Under, or Across Roads and/or Drainage Ditches**

Road or Ditch Name	Distance & Direction From Nearest Intersection	Length of Crossing	Bored	Type of Construction Jacked	Driven	Cased
MEADOW FARMS PKWY	3,075' NORTH OF W BELFORT 5'	5'	YES			

**Along Roads and/or Drainage Ditches**

Road or Ditch Name	Distance & Direction From Nearest Intersection	To	Distance

**General Description**

Will be tying in 2" plastic gas line onto existing 6" plastic gas line that is located 5' East of the West right-of-way line and then go West into private property to serve new shopping center. Traffic will not be impacted by this construction.

The Location and description of the proposed installation and appurtenances is more fully shown on the attached detail drawings. The laying, construction, maintenance and/or repair of the proposed installation shall be subject to "A Revised Order Regulating the Laying, Construction, Maintenance and/or Repair of Cables, Conduits, and/or Pole Lines, In, Under, Across, or Along Roads, Streets, Highways and Drainage Ditches in Fort Bend County, Texas, Under the Jurisdiction of the Commissioners Court of Fort Bend County, Texas," as passed by Commissioners Court of Fort Bend County, Texas, dated the 3rd day of August, 1987, recorded in Volume 639 of the Minutes of the Commissioners Court of Fort Bend County, Texas.

Written notices are required: 1) 48 hours in advance of start of construction and  
2) when construction is complete and ready for final inspection.

Mail to: Permit Administrator/Fort Bend County Engineering  
301 Jackson Richmond, TX 77469.

Violation of Requirements shall constitute grounds for job shut down.

COMPANY NAME: CenterPoint Energy

AGENT AND/OR OWNER

NAME & TITLE: Heraclio Gomez — Engineer Tech 1  
(Signature)

DATE: 9/30/14

ADDRESS: 1111 Louisiana, Room 2268-c

Houston TX 77002  
City State Zip

TELEPHONE No. 713-207-7483

As of 9/1/2014, we will no longer mail out permits. Instead, we will email them.

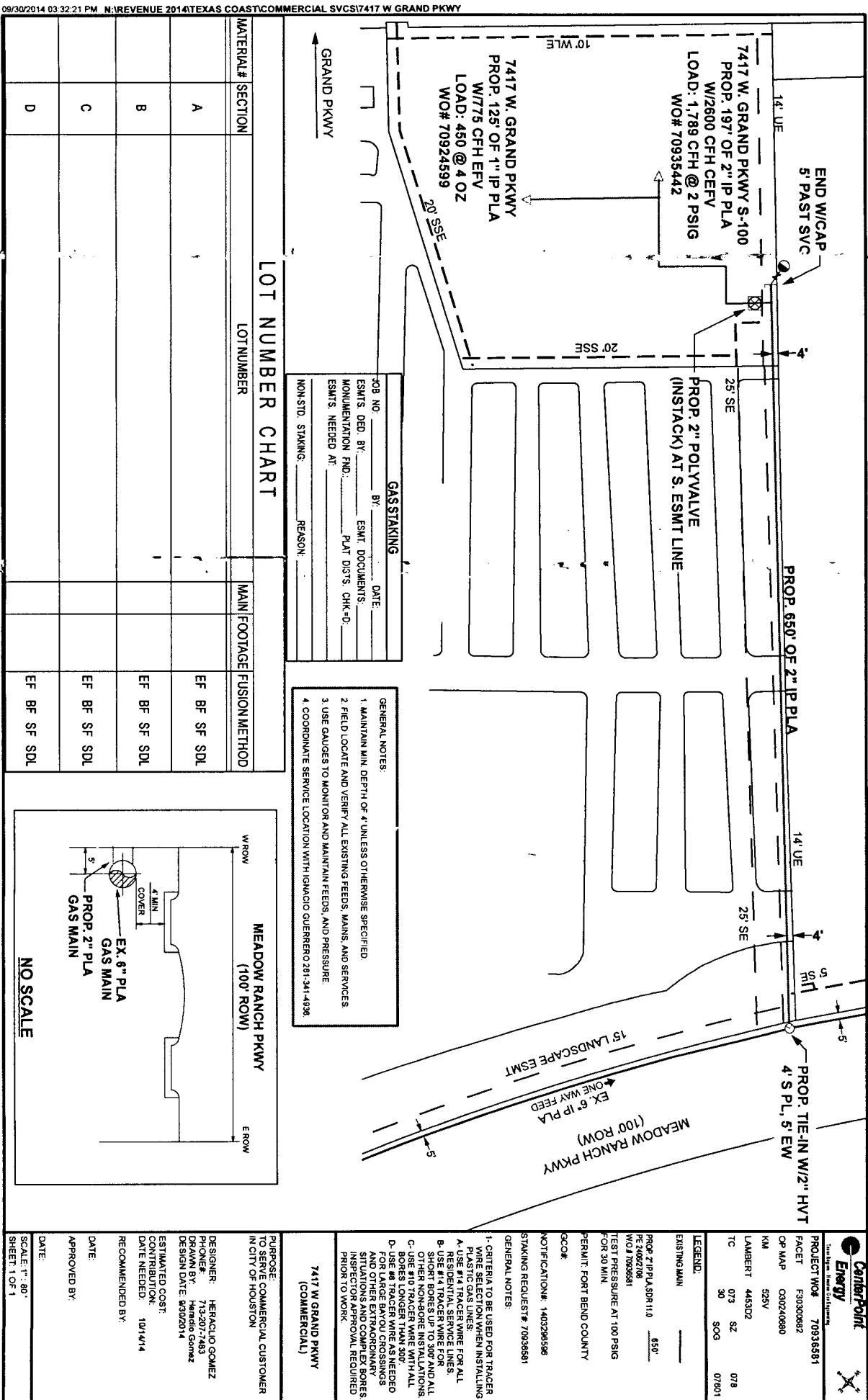
Please complete:

Name:

Heraclio Gomez

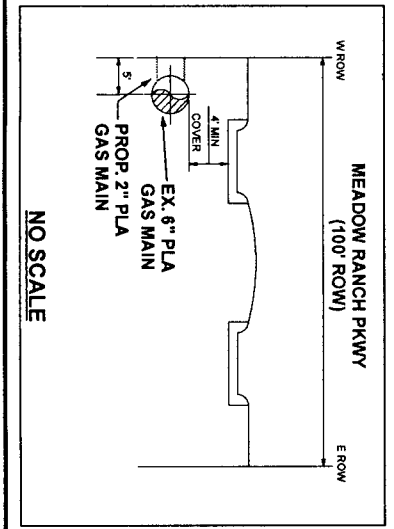
Email address:


gasengineeringpermitgroup  
@centerpointenergy.com



03/30/2014 03:32:21 PM N:\REVENUE 2014\TEXAS COAST\COM

LOT NUMBER CHART					
MATERIAL #	SECTION	LOT NUMBER	MAIN	FOOTAGE	FUSION METHOD
A					EF BF SF SDL
B					EF BF SF SDL
C					EF BF SF SDL
D					EF BF SF SDL



 <small>TruShare Energy Company</small>	
PROJECT W#03	70935551
FACET	F50300882
OF MAP	C90240680
KM	525V
LAMBERT	443302
TC	073 SZ 078
	30 SOG 07801
<b>LEGEND:</b> <hr style="width: 50%; margin-left: 0;"/>	
EXISTING MAIN	_____
PROP. 2" UPPL. SDP H. 1.0	_____ 650' _____
W.O. J 70935551	
TEST PRESSURE AT 100 PSIG FOR 30 MIN.	
PERMIT FOR BEND COUNTRY	
GCO#	
NOTIFICATION#	1403296598
STAKING REQUEST#	70935551
GENERAL NOTES:	
1- CRITERIA TO BE USED FOR TRACER PLASTIC GAS LINES: A. USE #14 TRACER WIRE FOR ALL RESIDENTIAL SERVICE LINES. B. USE #14 TRACER WIRE FOR SHORT BORES UP TO 300' AND ALL OTHER NON-BORE INSTALLATIONS C. BORES LONGER THAN 300' WILL USE #8 TRACER WIRE AS NEEDED FOR LARGE BAYOU CROSSINGS AND OTHER EXTRAORDINARY SITUATIONS AND COMPLEX BORES INSPECTION AND APPROVAL REQUIRED PRIOR TO WORK.	
<b>7417 W GRAND PKWY</b> <b>(COMMERCIAL)</b>	
PURPOSE: TO LOCATE COMMERCIAL CUSTOMER IN CITY OF HOUSTON	
DESIGNER:	HERACLIO GOMEZ
DRAWN BY:	713-207-7483 Heracio Gomez
DESIGN DATE:	03/20/2014
ESTIMATED COST:	
CONTRIBUTION:	
DATE NEEDED:	10/4/14
RECOMMENDED BY:	
DATE:	
APPROVED BY:	
SCALE: 1" = 80'	
SHEET 1 OF 1	