

REVIEW BY FORT BEND COUNTY COMMISSIONERS COURT

10E

On this 14 day of OCTOBER, 2014, Commissioners Court
came on to be heard and reviewed the accompanying notice
of AT & T TEXAS

Job Location BEECHNUT STREET

Dated 10/02/14 BOND NO. CH1-001686693-01, Permit No. 84694
to make use of certain Fort Bend County property subject to, "A Revised Order
Regulating the Laying, Construction, Maintenance, and Repair of Buried Cables,
Conduits, and Pole Lines, In, Under, Across or Along Roads, Streets, Highways, and
Drainage Ditches in Fort Bend County, Texas, Under the Jurisdiction of the
Commissioners Court of Fort Bend County, Texas," as passed by the Commissioners
Court of Fort Bend County, Texas, date the 3rd day of August, 1987, recorded in
Volume _____ of the Minutes of the Commissioners Court of Fort Bend County,
Texas, to the extent that such order is not inconsistent with Article 1436a, Vernon's
Texas Civil Statutes. Upon Motion of Commissioner Meyers, seconded
by Commissioner Patterson, duly put and carried, it is ORDERED,
ADJUGED AND DECREED that said notice of said above purpose is hereby
acknowledged by the Commissioners Court of Fort Bend County, Texas, and that said
notice be placed on record according to the regulation order thereof.


Notes:

1. Evidence of review by the Commissioners Court must be kept on the job site
and failure to do so constitutes grounds for job shutdown.
2. Written notices are required:
 - a. 48 hours in advance of construction start up, and
 - b. When construction is completed and ready for final inspection

Mail notices to: Permit Administrator
Fort Bend County Engineering
301 JACKSON STREET
RICHMOND, Texas 77469
281-633-7500

3. This permit expires one (1) year from date of permit if construction has not
commenced.

By


County Engineer

By

N/A
Drainage District Engineer/Manager

Presented to Commissioners Court
and approved:

Recorded in Volume 10/14/14
Minutes of Commissioners Court.

Clerk of Commissioners Court

By


Deputy

RENEE MICHULKA

COUNTY OF FORT BEND

Engineering Department

301 JACKSON STREET
RICHMOND, Texas 77469

Johnny Ortega
Permit Administrator

1124 Blume Road
Phone: (281) 633-7500


PERMIT APPLICATION REVIEW FORM FOR CABLE, CONDUIT, AND POLE LINE ACTIVITY IN FORT BEND COUNTY

PERMIT NO. 084694

The following "Notice of Proposed Cable, Conduit, and/or Pole Line activity in Fort Bend County" and accompanying attachments have been reviewed and the notice conforms to appropriate regulations set by Commissioner's Court of Fort Bend County, Texas.

- X (1) Complete Application Form.
- X a. Name of road, street, and/or drainage ditch affected.
- X b. Vicinity map showing course of direction.
- X c. Plans and specifications.
- X (2) Bond:
- X District Attorney, approval when applicable.
- X Perpetual bond currently posted.
- No. CH1-001686693-01
- Amount \$25,000.00
- Performance bond submitted.
- No.
- Amount
- Cashier's Check.
- No.
- Amount
- (3) Verbal permission given for emergencies, to start construction before approved in Commissioner's Court.
- Precinct Engineer Acknowledgment Date
- Precinct Commissioner Acknowledgment Date
- (4)
- Drainage District Approval when applicable

We have reviewed this project and agree it meets minimum requirements.


Johnny Ortega CFM/ Permit Administrator
(REVISED 5/30/08)

10/02/2014
Date

**NOTICE OF PROPOSED CABLE, CONDUIT AND/OR POLE LINE ACTIVITY
IN, UNDER, ACROSS OR ALONG ROADS, STREETS, HIGHWAYS AND DRAINAGE DITCHES
IN FORT BEND COUNTY**

APPLICANT'S JOB NO. A000DMM
 PERMIT NO. 84694 PCT. NO. 3-4
 BOND NO. CH1-001686693-01

FORMAL NOTICE IS HEREBY GIVEN THAT _____
 PROPOSES TO LAY, CONSTRUCT, MAINTAIN AND/OR REPAIR CABLE, CONDUIT AND/OR POLE LINE, IN, UNDER, ACROSS, OR
 ALONG ROADS, STREETS, HIGHWAYS AND DRAINAGE DITCHES IN FORT BEND COUNTY, AS FOLLOWS:

IN, UNDER, OR ACROSS ROADS AND/OR DRAINAGE DITCHES

ROAD OR DITCH NAME	DISTANCE & DIRECTION FROM NEAREST INTERSECTION	LENGTH OF CROSSING	TYPE OF CONSTRUCTION			
			BORED	JACKED	DRIVEN	CASE

ALONG ROADS AND/OR DRAINAGE DITCHES

ROAD OR DITCH NAME	DISTANCE & DIRECTION FROM NEAREST INTERSECTION	TO	DISTANCE
BEECHNUT ST	1800' WEST	HARLEM RD	920'
	17333 Beechnut St	PC-344	

GENERAL DESCRIPTION

Beginning in the South ROW of Beechnut St @ AT&T cabinet approx. 1800' West of Harlem Rd, place buried fiber
 cable West in the South Beechnut St ROW 920' to new Crockett Cove Ln

SEE ATTACHED SKETCH

THE LOCATION AND DESCRIPTION OF THE PROPOSED INSTALLATION AND APPURTENANCES IS MORE FULLY SHOWN ON THE
 ATTACHED DETAIL DRAWINGS. THE LAYING, CONSTRUCTION, MAINTENANCE AND/OR REPAIR OF THE PROPOSED INSTALLATION
 SHALL BE SUBJECT TO "A REVISED ORDER REGULATING THE LAYING, CONSTRUCTION, MAINTENANCE AND/OR REPAIR OF
 CABLES, CONDUITS, AND/OR POLE LINES, IN, UNDER, ACROSS, OR ALONG ROADS, STREETS, HIGHWAYS AND DRAINAGE
 DITCHES IN FORT BEND COUNTY, TEXAS", UNDER THE JURISDICTION OF THE COMMISSIONERS COURT OF FORT BEND
 COUNTY, TEXAS" AS PASSED BY COMMISSIONERS COURT OF FORT BEND COUNTY, TEXAS, DATED THE 3RD DAY OF
 AUGUST, 1987, RECORDED IN VOLUME 639 OF THE MINUTES OF THE COMMISSIONERS COURT OF FORT BEND COUNTY,
 TEXAS.

WRITTEN NOTICES ARE REQUIRED: 1) 48 HOURS IN ADVANCE OF START OF CONSTRUCTION AND 2) WHEN CONSTRUCTION
 IS COMPLETE AND READY FOR FINAL INSPECTION.

MAIL TO: PERMIT ADMINISTRATOR/FORT BEND COUNTY ENGINEERING
 P.O. BOX 1449, ROSENBERG, TX 77471

VIOLATION OF REQUIREMENTS SHALL CONSTITUTE GROUNDS FOR JOB SHUT DOWN.

COMPANY NAME: AT&T TEXAS
 AGENT AND/OR OWNER

Danny Mitchell

(SIGNATURE)

NAME & TITLE: DANNY MITCHELL LEAD OSP PLN & ENG DESIGN

(PLEASE PRINT)

OCTOBER 1, 2014

ADDRESS: 1110 LOUISE ST

(STREET/P.O. BOX)
ROSENBERG, TEXAS 77471

CITY STATE ZIP

TELEPHONE NO: 281-341-4304

(ACCESSIBLE 24 HRS/DAY, 7 DAYS/WEEK)

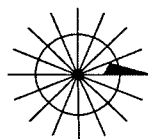
I:\Web Page\Pre-web Documents and Images\Word Documents\Engineering\NOTICE.ROW.doc

FM-HOMP00/FORMS/FTBENDCTY

LEGEND	
---	PROPOSED BURIED FIBER
---	EXISTING BURIED CABLES
---	EDGE OF PAVEMENT
---	SIDEWALK

ATTN CONTACT:
DANNY MITCHELL
LEAD DSP PLNG & ENGR DESIGN
281-341-4304

FORT BEND COUNTY NOTIFICATION



SPECIAL
CIRCUITS N
6203
FORWARDED N
PERMIT
REQUIRED Y
NORTH ARROW

OPERATING RANGE OF JOB STEPS
TASK _____ TO _____

AFRC 845
TRANSMISSION ZONE
RZ 0 CZ 0 TAPER CODE 16890

CAUTION HIGH VOLTAGE
AERIAL II BURIED Y

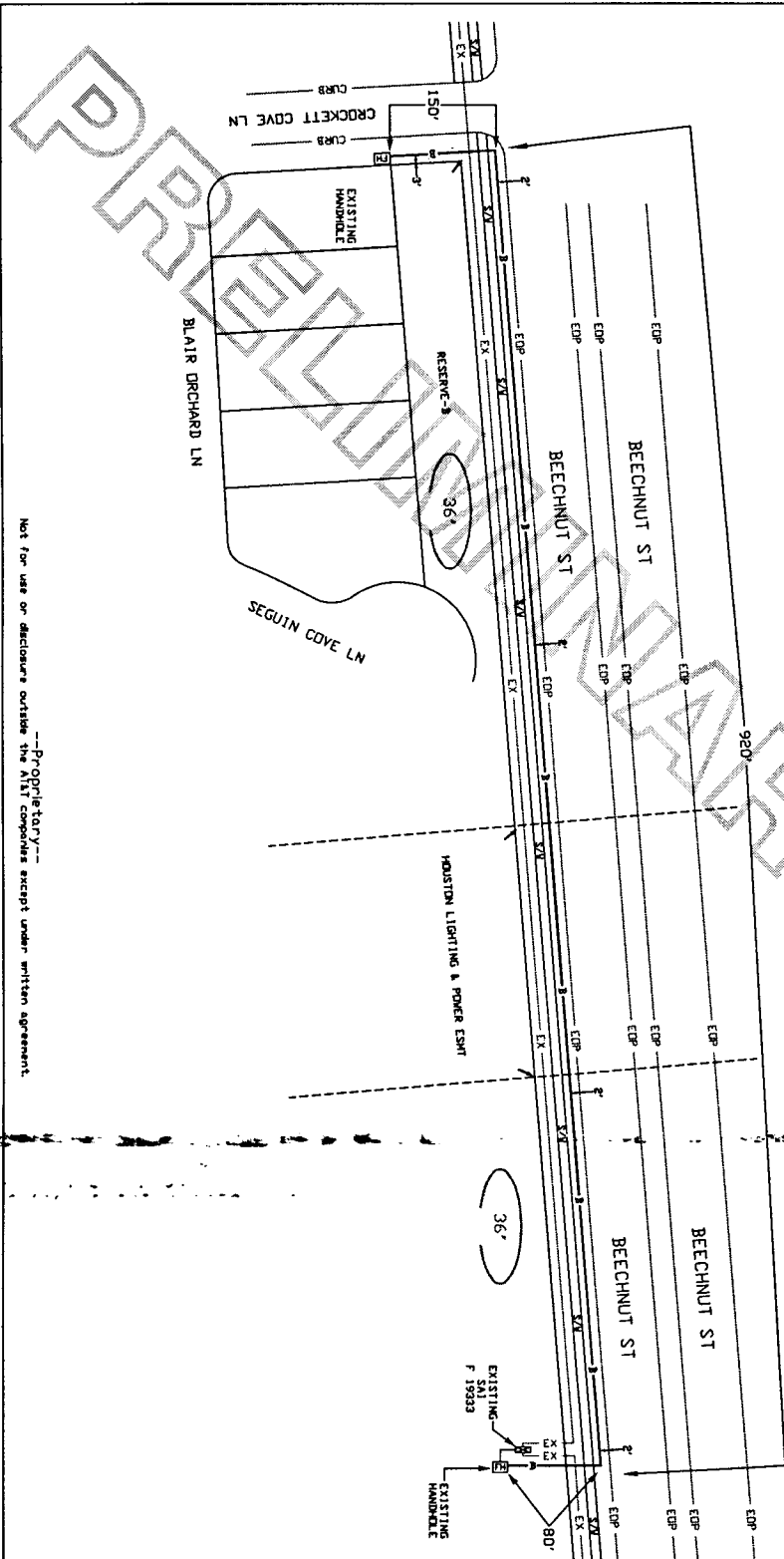
HIGHWAY PERMIT NO.
UTILITY CO. CNT - CENTER POINT
REP NAME
REP TEL NO.
POLE CONTRACTS (+) 0 (-) 0

UTILITY CO.
REP NAME
REP TEL NO.
POLE CONTRACTS (+) 0 (-) 0

UTILITY CO.
REP NAME
REP TEL NO.
POLE CONTRACTS (+) 0 (-) 0

PROJECT NO A0001M

TOT. PRINTS 16 PRINT NO. 16
NPA/NNX: 20122 PRT: 20122
EXCH. RICH-RDSE
TAX DIST. F0009
GEO LOC. 109232
ENGR. JM DRAWN RG
TELEPHONE NO. (281) 341-4304
REC. REF. 22-205-33-1
MAP REF. S06 0
SCALE 1/8"=1'-0"
ISSUE DATE
PROJ. TITLE 16890-8702 SEGUIN COVE LN RT2
REV. NUMBER
DATE REV.



Not for use or disclosure outside the AIT companies except under written agreement.