

REVIEW BY FORT BEND COUNTY COMMISSIONERS COURT

91

On this 09 day of SEPTEMBER, 2014, Commissioners Court came on to be heard and reviewed the accompanying notice of COMCAST, LLC

Job Location HUNDRED BRIDGE LANE, LAKE WOODBRIDGE DRIVE


Dated 09/02/14 BOND NO. 104865058, Permit No. 84674 to make use of certain Fort Bend County property subject to, "A Revised Order Regulating the Laying, Construction, Maintenance, and Repair of Buried Cables, Conduits, and Pole Lines, In, Under, Across or Along Roads, Streets, Highways, and Drainage Ditches in Fort Bend County, Texas, Under the Jurisdiction of the Commissioners Court of Fort Bend County, Texas," as passed by the Commissioners Court of Fort Bend County, Texas, date the 3rd day of August, 1987, recorded in Volume _____ of the Minutes of the Commissioners Court of Fort Bend County, Texas, to the extent that such order is not inconsistent with Article 1436a, Vernon's Texas Civil Statutes. Upon Motion of Commissioner Patterson, seconded by Commissioner Morrison, duly put and carried, it is ORDERED, ADJUGED AND DECREED that said notice of said above purpose is hereby acknowledged by the Commissioners Court of Fort Bend County, Texas, and that said notice be placed on record according to the regulation order thereof.

Notes:

1. Evidence of review by the Commissioners Court must be kept on the job site and failure to do so constitutes grounds for job shutdown.
2. Written notices are required:
 - a. 48 hours in advance of construction start up, and
 - b. When construction is completed and ready for final inspection

Mail notices to: Permit Administrator
Fort Bend County Engineering
301 JACKSON STREET
RICHMOND, Texas 77469
281-633-7500

3. This permit expires one (1) year from date of permit if construction has not commenced.

By 
County Engineer

By N/A
Drainage District Engineer/Manager

Presented to Commissioners Court and approved.

Recorded in Volume 9/9/14
Minutes of Commissioners Court.

Clerk of Commissioners Court
By 

Deputy RENE MICHULKA

COUNTY OF FORT BEND

Engineering Department

301 JACKSON STREET
RICHMOND, Texas 77469

Johnny Ortega
Permit Administrator

1124 Blume Road
Phone: (281) 633-7500

PERMIT APPLICATION REVIEW FORM FOR CABLE, CONDUIT, AND POLE LINE ACTIVITY IN FORT BEND COUNTY

PERMIT NO. 084074

The following "Notice of Proposed Cable, Conduit, and/or Pole Line activity in Fort Bend County" and accompanying attachments have been reviewed and the notice conforms to appropriate regulations set by Commissioner's Court of Fort Bend County, Texas.

- X (1) Complete Application Form.
- X a. Name of road, street, and/or drainage ditch affected.
- X b. Vicinity map showing course of direction.
- X c. Plans and specifications.

- X (2) Bond:
- District Attorney, approval when applicable.
- X Perpetual bond currently posted.
- No. 104865058
- Amount \$100,000.00
- Performance bond submitted.
- No.
- Amount
- Cashier's Check.
- No.
- Amount

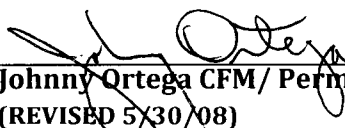
- (3) Verbal permission given for emergencies, to start construction before approved in Commissioner's Court.

 Precinct Engineer Acknowledgment Date

 Precinct Commissioner Acknowledgment Date

- (4)
- Drainage District Approval when applicable

We have reviewed this project and agree it meets minimum requirements.


Johnny Ortega CFM/ Permit Administrator
(REVISED 5/30/08)

09/02/2014
Date

NOTICE OF PROPOSED CABLE, CONDUIT AND/OR POLE LINE ACTIVITY
IN, UNDER, ACROSS OR ALONG ROADS, STREETS, HIGHWAYS AND DRAINAGE DITCHES
IN FORT BEND COUNTY

APPLICANT'S JOB NO. 1V27437

PERMIT No. 84674 PCT. No. 4

BOND No. 104865058

Formal notice is hereby given that Comcast
proposes to lay, construct, maintain and/or repair cable, conduit and/or pole line, in, under, across, or
along roads, streets, highways and drainage ditches in Fort Bend County, as follows:

In, Under, or Across Roads and/or Drainage Ditches

Road or Ditch Name	Distance & Direction From Nearest Intersection	Length of Crossing	Type of Construction			
			Bored:	Jacked:	Driven:	Case

Along Roads and/or Drainage Ditches

Road or Ditch Name	Distance & Direction From Nearest Intersection	To	Distance
Hundred Bridge Ln	East of Lake Woodbridge Dr		465 ft.
Lake Woodbridge Dr.			405 ft.

General Description

Comcast is proposing to Bore and Restore for New Coax Cable Placement in 1-1/2"

Conduit in ROW off of Hundred Bridge Ln. and Lake Woodbridge Dr. Comcast

The Location and description of the proposed installation and appurtenances is more fully shown on the attached detail drawings. The laying, construction, maintenance and/or repair of the proposed installation shall be subject to "A Revised Order Regulating the Laying, Construction, Maintenance and/or Repair of Cables, Conduits, and/or Pole Lines, In, Under, Across, or Along Roads, Streets, Highways and Drainage Ditches in Fort Bend County, Texas, Under the Jurisdiction of the Commissioners Court of Fort Bend County, Texas," as passed by Commissioners Court of Fort Bend County, Texas, dated the 3rd. day of August, 1987, recorded in Volume 639 of the Minutes of the Commissioners Court of Fort Bend County, Texas.

Written notices are required: 1) 48 hours in advance of start of construction and 2) when construction is complete and ready for final inspection.

Mail to: Permit Administrator/Fort Bend County Engineering
P.O. Box 1449, Rosenberg, TX 77471.

Violation of requirements shall constitute grounds for job shut down.

COMPANY NAME: Comcast, LLC
AGENT and/or OWNER
Santiago (Jim) Benavides
(Signature)

NAME & TITLE: Santiago (Jim) Benavides
(Please Print)

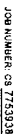
DATE: 8-28-14

ADDRESS: 7033 Airport Blvd.
(Street/P.O. Box)

Houston Tx. 77061
City State Zip

TELEPHONE NO: 713-875-4914
(accessible 24 hrs/day, 7 days/week)

A cross-sectional diagram of the bridge deck and approach slab. The diagram shows a central bridge deck with a width of 11.5 feet, flanked by approach slabs. The bridge deck is supported by a central pier. The approach slabs are shown on both sides of the bridge deck. The diagram is labeled "TYPICAL PARALLEL VIEW" and includes dimensions for the bridge deck width (11.5) and the approach slab width (5.0). The diagram also shows the "R.O.W." (Right of Way) lines and the "Paved Shoulder" area.



Req. Submit Date **Tuesday, July 01, 2014**

Reg. Submit Date	Thursday, July 01, 2011	Reg Name	David Davis
Contact Name	Joe Villages	Rep Phone	
Phone Number	(813) 674-4200	Reg. Email	
Company Name	Springfield Attestation Service	Property Name	Property M. Co
Survey Address	1121 Lake Woodridge	Prop. Mgr. Contact	
City/State/Zip	Springfield TX 77409	Prop. Mgr. Phone	
Total Payments	0	Building FPM	1
			20000

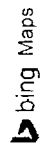
Total Cost Estimate	\$5,980.00
----------------------------	-------------------

Key Map # 568A
School Dist: Fort Bend ISD
Bldg# X11052-J
#103 Sugarland
Map # 4752A2
Map # 4752A1

Description of work to be done:
At 50 point: replaced LE with metal one. Inserted 3 bars in building. Place 600 & 400

[illegible]

Surveyor Name/Company CCE-ION
Completion Date July 2, 2014



11201 Lake Woodbridge Dr, Sugar Land, TX 77498

Sterling Association Services

On the go? Use m.bing.com to find maps, directions, businesses, and more.

