

REVIEW BY FORT BEND COUNTY COMMISSIONERS COURT

9F

On this 09 day of SEPTEMBER, 2014, Commissioners Court came on to be heard and reviewed the accompanying notice of AT & T TEXAS

Job Location MEADOW RANCH PARKWAY

Dated 08/26/14 BOND NO. CH1-001686693-01, Permit No. 84671 to make use of certain Fort Bend County property subject to, "A Revised Order Regulating the Laying, Construction, Maintenance, and Repair of Buried Cables, Conduits, and Pole Lines, In, Under, Across or Along Roads, Streets, Highways, and Drainage Ditches in Fort Bend County, Texas, Under the Jurisdiction of the Commissioners Court of Fort Bend County, Texas," as passed by the Commissioners Court of Fort Bend County, Texas, date the 3rd day of August, 1987, recorded in Volume _____ of the Minutes of the Commissioners Court of Fort Bend County, Texas, to the extent that such order is not inconsistent with Article 1436a, Vernon's Texas Civil Statutes. Upon Motion of Commissioner Patterson, seconded by Commissioner Morrison, duly put and carried, it is ORDERED, ADJUGED AND DECREED that said notice of said above purpose is hereby acknowledged by the Commissioners Court of Fort Bend County, Texas, and that said notice be placed on record according to the regulation order thereof.

Notes:

1. Evidence of review by the Commissioners Court must be kept on the job site and failure to do so constitutes grounds for job shutdown.
2. Written notices are required:
 - a. 48 hours in advance of construction start up, and
 - b. When construction is completed and ready for final inspection

Mail notices to: Permit Administrator
Fort Bend County Engineering
301 JACKSON STREET
RICHMOND, Texas 77469
281-633-7500

3. This permit expires one (1) year from date of permit if construction has not commenced.

By

[Signature]
County Engineer

By

N/A

Drainage District Engineer/Manager

Presented to Commissioners Court and approved.

Recorded in Volume 9/9/14
Minutes of Commissioners Court.

Clerk of Commissioners Court

By

[Signature]
Deputy RENE MICHULKA

COUNTY OF FORT BEND

Engineering Department

301 JACKSON STREET
RICHMOND, Texas 77469

Johnny Ortega
Permit Administrator

1124 Blume Road
Phone: (281) 633-7500

PERMIT APPLICATION REVIEW FORM FOR CABLE, CONDUIT, AND POLE LINE ACTIVITY IN FORT BEND COUNTY

PERMIT NO. 084671

The following "Notice of Proposed Cable, Conduit, and/or Pole Line activity in Fort Bend County" and accompanying attachments have been reviewed and the notice conforms to appropriate regulations set by Commissioner's Court of Fort Bend County, Texas.

- X (1) Complete Application Form.
- X a. Name of road, street, and/or drainage ditch affected.
- X b. Vicinity map showing course of direction.
- X c. Plans and specifications.

- X (2) Bond:
- District Attorney, approval when applicable.
- X Perpetual bond currently posted.
- No. CH1-001686693-01
- Amount \$25,000.00
- Performance bond submitted.
- No. _____
- Amount _____
- Cashier's Check.
- No. _____
- Amount _____

- _____ (3) Verbal permission given for emergencies, to start construction before approved in Commissioner's Court.

Precinct Engineer Acknowledgment

Date

Precinct Commissioner Acknowledgment

Date

- _____ (4) _____
Drainage District Approval when applicable

We have reviewed this project and agree it meets minimum requirements.


Johnny Ortega CFM/ Permit Administrator
(REVISED 5/30/08)

08/26/2014
Date

**NOTICE OF PROPOSED CABLE, CONDUIT AND/OR POLE LINE ACTIVITY
IN, UNDER, ACROSS OR ALONG ROADS, STREETS, HIGHWAYS AND DRAINAGE DITCHES
IN FORT BEND COUNTY**

APPLICANT'S JOB NO. 9678734
 PERMIT NO. 84671 PCT. NO. 3
 BOND NO. CH-001686693-01

FORMAL NOTICE IS HEREBY GIVEN THAT AT&T Texas
 PROPOSES TO LAY, CONSTRUCT, MAINTAIN AND/OR REPAIR CABLE, CONDUIT AND/OR POLE LINE, IN, UNDER, ACROSS, OR
 ALONG ROADS, STREETS, HIGHWAYS AND DRAINAGE DITCHES IN FORT BEND COUNTY, AS FOLLOWS:

IN, UNDER, OR ACROSS ROADS AND/OR DRAINAGE DITCHES

ROAD OR DITCH NAME	DISTANCE & DIRECTION FROM NEAREST INTERSECTION	LENGTH OF CROSSING	TYPE OF CONSTRUCTION			
			BORED	JACKED	DRIVEN	CASE

ALONG ROADS AND/OR DRAINAGE DITCHES

ROAD OR DITCH NAME	DISTANCE & DIRECTION FROM NEAREST INTERSECTION	TO	DISTANCE
MEADOW RANCH PKWY	SOUTH R/W AT REAR OF 7417 W GRAND PKWY S		90'

GENERAL DESCRIPTION


SEE ATTACHMENTS.

THE LOCATION AND DESCRIPTION OF THE PROPOSED INSTALLATION AND APPURTENANCES IS MORE FULLY SHOWN ON THE
 ATTACHED DETAIL DRAWINGS. THE LAYING, CONSTRUCTION, MAINTENANCE AND/OR REPAIR OF THE PROPOSED INSTALLATION
 SHALL BE SUBJECT TO "A REVISED ORDER REGULATING THE LAYING, CONSTRUCTION, MAINTENANCE AND/OR REPAIR OF
 CABLES, CONDUITS, AND/OR POLE LINES, IN, UNDER, ACROSS, OR ALONG ROADS, STREETS, HIGHWAYS AND DRAINAGE
 DITCHES IN FORT BEND COUNTY, TEXAS, UNDER THE JURISDICTION OF THE COMMISSIONERS COURT OF FORT BEND
 COUNTY, TEXAS" AS PASSED BY COMMISSIONERS COURT OF FORT BEND COUNTY, TEXAS, DATED THE 3RD DAY OF
 AUGUST, 1987, RECORDED IN VOLUME 639 OF THE MINUTES OF THE COMMISSIONERS COURT OF FORT BEND COUNTY,
 TEXAS.

WRITTEN NOTICES ARE REQUIRED: 1) 48 HOURS IN ADVANCE OF START OF CONSTRUCTION AND 2) WHEN CONSTRUCTION
 IS COMPLETE AND READY FOR FINAL INSPECTION.

MAIL TO: PERMIT ADMINISTRATOR/FORT BEND COUNTY ENGINEERING
 P.O. BOX 1449, ROSENBERG, TX 77471

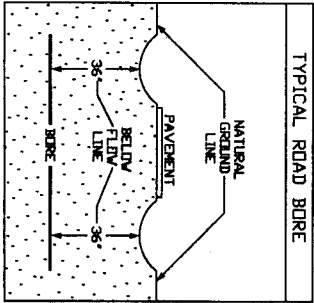
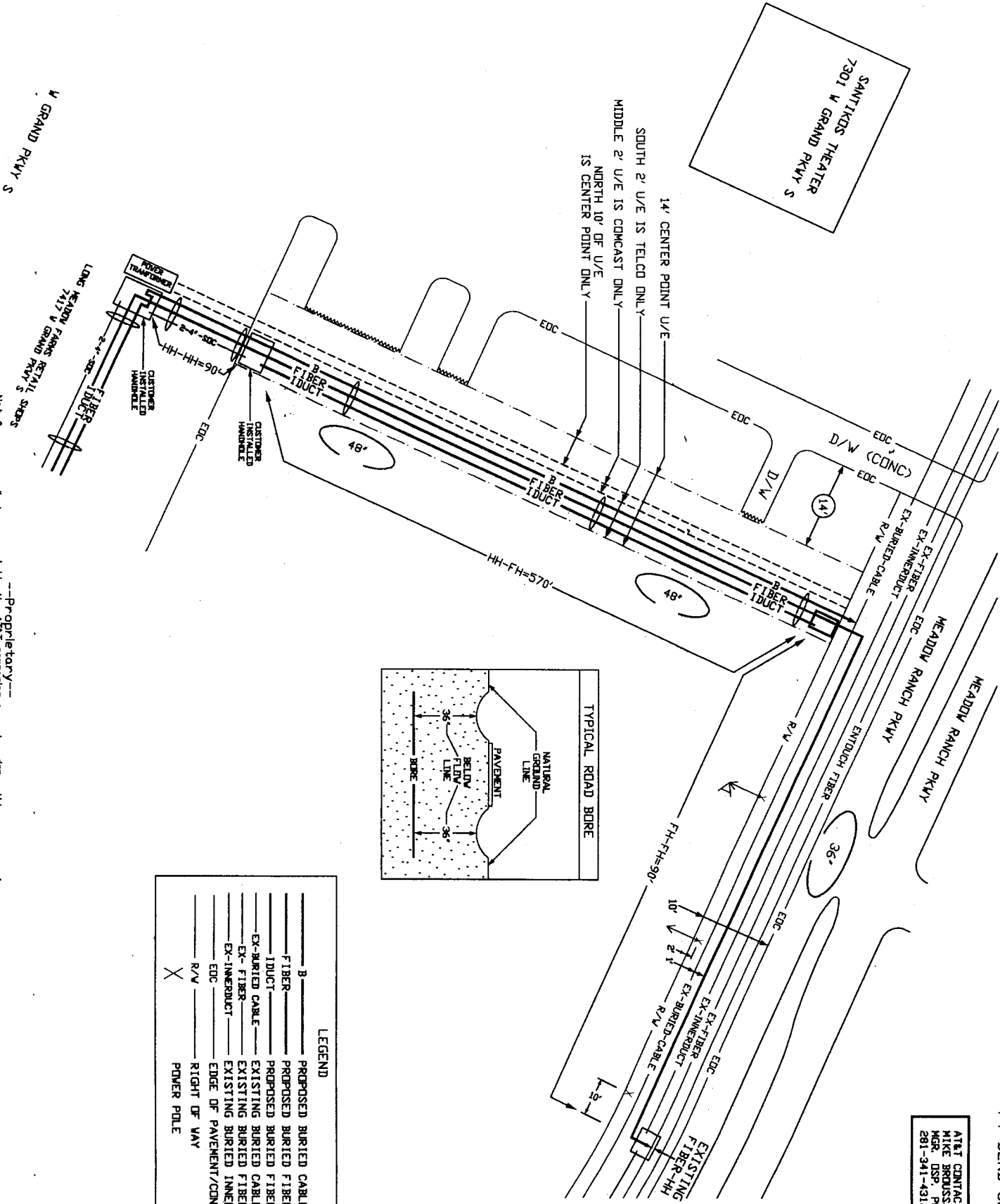
VIOLATION OF REQUIREMENTS SHALL CONSTITUTE GROUNDS FOR JOB SHUT DOWN.

COMPANY NAME: AT&T Texas
 AGENT AND/OR OWNER

 (SIGNATURE)
 NAME & TITLE: MIKE BROUSSARD, MGR OSP PLNG & ENG DESIGN
 (PLEASE PRINT)
 DATE: 08/19/2014
 ADDRESS: 1110 LOUISE, 1ST FLOOR
 (STREET/P.O.BOX)
ROSENBERG TEXAS 77471
 CITY STATE ZIP
 TELEPHONE NO: 281-341-4312

(ACCESSIBLE 24 HRS/DAY, 7 DAYS/WEEK)

FT BEND COUNTY PERMIT

AT&T CONTACT:
MIKE BROUSSARD
MGR. DSP, PLNG & DESIGN
281-341-4312



LEGEND	
— B —	PROPOSED BURIED CABLE
— FIBER —	PROPOSED BURIED FIBER
— DUCT —	PROPOSED BURIED FIBER
— EX-BURIED CABLE —	EXISTING BURIED CABLE
— EX-FIBER —	EXISTING BURIED FIBER
— EX-INNERDUCT —	EXISTING BURIED INNERDUCT
— EDC —	EDGE OF PAVEMENT/CONCRETE
— R/V —	RIGHT OF WAY
X	POWER POLE

W GRAND PKWY S

Not for use or disclosure outside the AT&T companies except under written agreement.

SPECIAL CIRCUITS	N	
6203 FORWARDED	N	
PERMIT REQUIRED	Y	
OPERATING RANGE OF JOB STEPS		
TASK	10	
MTRC 83H		
TRANSMISSION ZONE		
RZ 0	CZ 0	TAPER CODE 163407
CAUTION HIGH VOLTAGE		
4V 7.20	AERIAL Y	BURIED N
HIGHWAY PERMIT NO.		
UTILITY CO. CENT - CENTER POINT		
REP NAME		
REP TEL NO.		
POLE CONTACTS	(+) 0	(-) 0
UTILITY CO.		
REP NAME		
REP TEL NO.		
POLE CONTACTS	(+) 0	(-) 0
UTILITY CO.		
REP NAME		
REP TEL NO.		
POLE CONTACTS	(+) 0	(-) 0
PROJECT NO 9678734		
TOT PRINTS 9 PRINT NO. 9		
NPA/NNX: 281-222 PRT: 281222		
EXCH. RICH-RIDE		
TAX DIST. F0009		
GEO LOC. 189232		
ENGR. 18 DRAWN RG		
TELEPHONE NO. (281) 341-4312		
REC. REF. 222-280-23		
MAP REF. 325 L		
SCALE NINE		
ISSUE DATE		
PROJ TITLE 7417 W GRAND PKWY S		
REV. NUMBER		
DATE REV.		