

16Q

## REVIEW BY FORT BEND COUNTY COMMISSIONERS COURT

On this 26 day of AUGUST, 2014, Commissioners Court came on to be heard and reviewed the accompanying notice of AT & T TEXAS

Job Location BELLAIRE BOULEVARD

Dated 08/11/14 BOND NO. CH1-001686693-01, Permit No. 84659 to make use of certain Fort Bend County property subject to, "A Revised Order Regulating the Laying, Construction, Maintenance, and Repair of Buried Cables, Conduits, and Pole Lines, In, Under, Across or Along Roads, Streets, Highways, and Drainage Ditches in Fort Bend County, Texas, Under the Jurisdiction of the Commissioners Court of Fort Bend County, Texas," as passed by the Commissioners Court of Fort Bend County, Texas, date the 3<sup>rd</sup> day of August, 1987, recorded in Volume \_\_\_\_\_ of the Minutes of the Commissioners Court of Fort Bend County, Texas, to the extent that such order is not inconsistent with Article 1436a, Vernon's Texas Civil Statutes. Upon Motion of Commissioner Meyers, seconded by Commissioner Paterson, duly put and carried, it is ORDERED, ADJUGED AND DECREED that said notice of said above purpose is hereby acknowledged by the Commissioners Court of Fort Bend County, Texas, and that said notice be placed on record according to the regulation order thereof.

Notes:

1. Evidence of review by the Commissioners Court must be kept on the job site and failure to do so constitutes grounds for job shutdown.
2. Written notices are required:
  - a. 48 hours in advance of construction start up, and
  - b. When construction is completed and ready for final inspection

Mail notices to: Permit Administrator  
Fort Bend County Engineering  
301 JACKSON STREET  
RICHMOND, Texas 77469  
281-633-7500

3. This permit expires one (1) year from date of permit if construction has not commenced.

By

[Signature]  
County Engineer

By

N/A  
Drainage District Engineer/Manager

Presented to Commissioners Court and approved.

Recorded in Volume 826-14  
Minutes of Commissioners Court.

Clerk of Commissioners Court

By [Signature]  
Deputy

# COUNTY OF FORT BEND

## Engineering Department

301 JACKSON STREET  
RICHMOND, Texas 77469

Johnny Ortega  
Permit Administrator

1124 Blume Road  
Phone: (281) 633-7500

### PERMIT APPLICATION REVIEW FORM FOR CABLE, CONDUIT, AND POLE LINE ACTIVITY IN FORT BEND COUNTY

PERMIT NO. 084659

The following "Notice of Proposed Cable, Conduit, and/or Pole Line activity in Fort Bend County" and accompanying attachments have been reviewed and the notice conforms to appropriate regulations set by Commissioner's Court of Fort Bend County, Texas.

- X   (1) Complete Application Form.
- X       a. Name of road, street, and/or drainage ditch affected.
- X       b. Vicinity map showing course of direction.
- X       c. Plans and specifications.

- X   (2) Bond:
- X       District Attorney, approval when applicable.
- X       Perpetual bond currently posted.
- No. CH1-001686693-01
- Amount \$25,000.00
- Performance bond submitted.
- No.
- Amount
- Cashier's Check.
- No.
- Amount


- (3) Verbal permission given for emergencies, to start construction before approved in Commissioner's Court.

                     Precinct Engineer Acknowledgment                      Date                     

                     Precinct Commissioner Acknowledgment                      Date                     

- (4)
- Drainage District Approval when applicable

We have reviewed this project and agree it meets minimum requirements.

  
Johnny Ortega CFM/ Permit Administrator  
(REVISED 5/30/08)

08/11/2014  
Date

NOTICE OF PROPOSED CABLE, CONDUIT AND/OR POLE LINE ACTIVITY  
IN, UNDER, ACROSS OR ALONG ROADS, STREETS, HIGHWAYS AND DRAINAGE DITCHES  
IN FORT BEND COUNTY

APPLICANT'S JOB NO. 9662469

PERMIT NO. 94659 PCT. NO. 3

BOND NO. CKL-001606693-01

FORMAL NOTICE IS HEREBY GIVEN THAT AT&T Texas

PROPOSES TO LAY, CONSTRUCT, MAINTAIN AND/OR REPAIR CABLE, CONDUIT AND/OR POLE LINE, IN, UNDER, ACROSS, OR ALONG ROADS, STREETS, HIGHWAYS AND DRAINAGE DITCHES IN FORT BEND COUNTY, AS FOLLOWS:

IN, UNDER, OR ACROSS ROADS AND/OR DRAINAGE DITCHES

ROAD OR DITCH NAME	DISTANCE & DIRECTION FROM NEAREST INTERSECTION	LENGTH OF CROSSING	TYPE OF CONSTRUCTION			
			BORED	JACKED	DRIVEN	CASE
BELLAIRE BLVD	SOUTH R/W TO NORTH R/W	100'	X			

ALONG ROADS AND/OR DRAINAGE DITCHES

ROAD OR DITCH NAME	DISTANCE & DIRECTION FROM NEAREST INTERSECTION	TO	DISTANCE

GENERAL DESCRIPTION

SEE ATTACHMENT.

THE LOCATION AND DESCRIPTION OF THE PROPOSED INSTALLATION AND APPURTENANCES IS MORE FULLY SHOWN ON THE ATTACHED DETAIL DRAWINGS. THE LAYING, CONSTRUCTION, MAINTENANCE AND/OR REPAIR OF THE PROPOSED INSTALLATION SHALL BE SUBJECT TO "A REVISED ORDER REGULATING THE LAYING, CONSTRUCTION, MAINTENANCE AND/OR REPAIR OF CABLES, CONDUITS, AND/OR POLE LINES, IN, UNDER, ACROSS, OR ALONG ROADS, STREETS, HIGHWAYS AND DRAINAGE DITCHES IN FORT BEND COUNTY, TEXAS", UNDER THE JURISDICTION OF THE COMMISSIONERS COURT OF FORT BEND COUNTY, TEXAS" AS PASSED BY COMMISSIONERS COURT OF FORT BEND COUNTY, TEXAS, DATED THE 3RD DAY OF AUGUST, 1987, RECORDED IN VOLUME 639 OF THE MINUTES OF THE COMMISSIONERS COURT OF FORT BEND COUNTY, TEXAS.

WRITTEN NOTICES ARE REQUIRED: 1) 48 HOURS IN ADVANCE OF START OF CONSTRUCTION AND 2) WHEN CONSTRUCTION IS COMPLETE AND READY FOR FINAL INSPECTION.

MAIL TO: PERMIT ADMINISTRATOR/FORT BEND COUNTY ENGINEERING  
P.O. BOX 1449, ROSENBERG, TX 77471

VIOLATION OF REQUIREMENTS SHALL CONSTITUTE GROUNDS FOR JOB SHUT DOWN.

COMPANY NAME: AT&T Texas

AGENT AND/OR OWNER

(SIGNATURE)

NAME & TITLE: MIKE BROUSSARD, MGR OSP PLNG & ENG DESIGN  
(PLEASE PRINT)

DATE: 08/1/2014

ADDRESS: 1110 LOUISE, 1ST FLOOR

(STREET/P.O.BOX)

ROSENBERG

TEXAS

77471

CITY

STATE

ZIP

TELEPHONE NO: 281-341-4312

(ACCESSIBLE 24 HRS/DAY, 7 DAYS/WEEK)

LEGEND

B

PROPOSED BURIED CABLE

B

EXISTING BURIED CABLE

EXISTING AERIAL CABLE

EDP

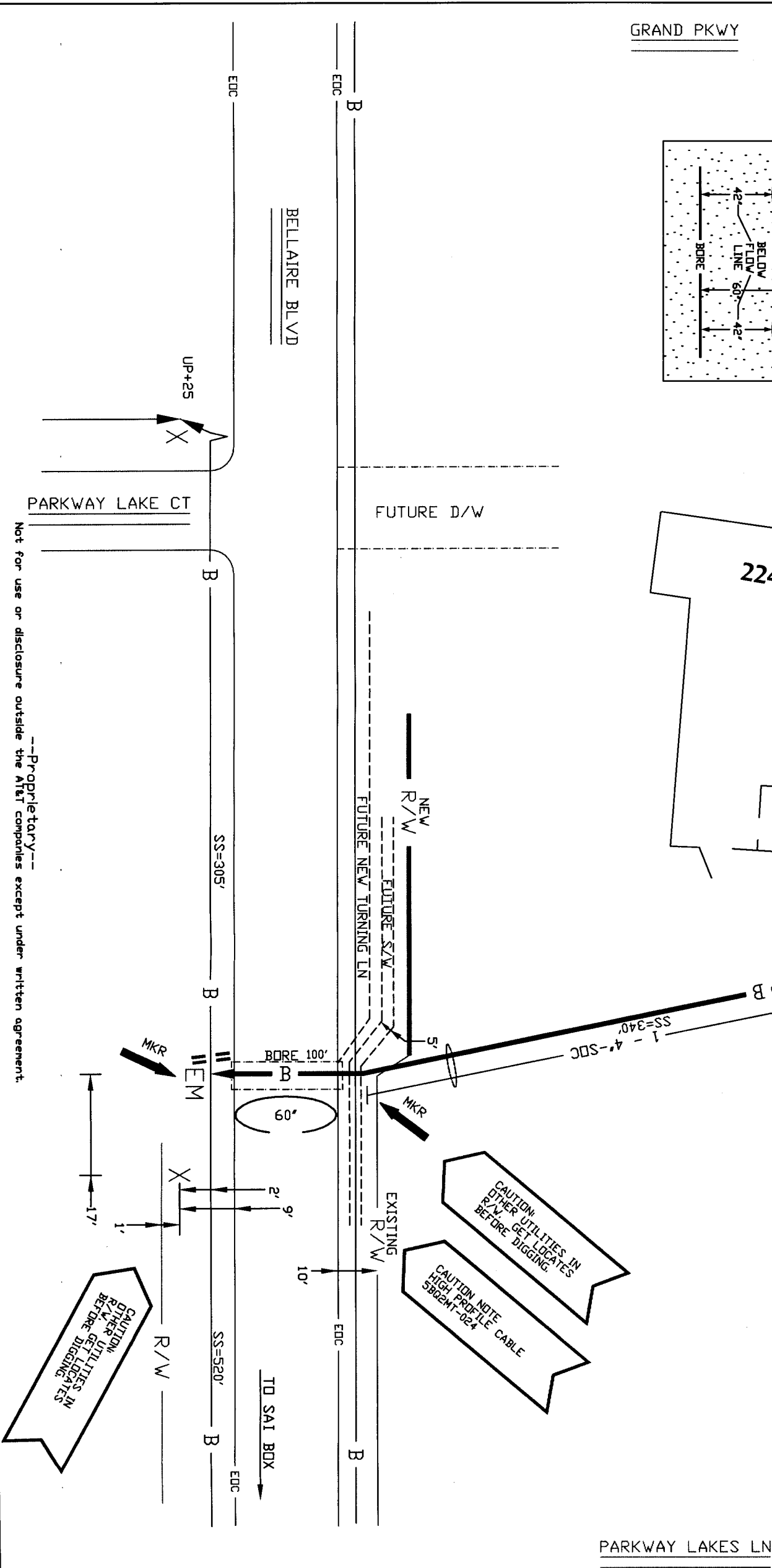
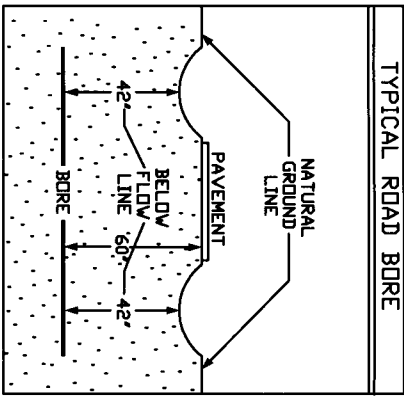
EDGE OF PAVEMENT/CONCRETE

R/W

RIGHT OF WAY

X

POWER POLE



FORT BEND COUNTY NOTIFICATION

AT&T CONTACT:

MIKE BROUSSARD

MGR-DSP PLNG & ENG DESIGN

281-341-4312

SPECIAL CIRCUITS

N

6203

N

FORWARDED

N

PERMIT REQUIRED

N

NORTH ARROW

OPERATING RANGE OF JOB STEPS

TASK \_\_\_\_\_ TO \_\_\_\_\_

MFR

TRANSMISSION ZONE

RZ 0 CZ 0 TAPER CODE 164203

CAUTION HIGH VOLTAGE

KV 13.00 AERIAL Y BURIED N

HIGHWAY PERMIT NO.

Utility CO

REP NAME

REP TEL NO.

POLE CONTACTS (+) 0 (-) 0

Utility CO

REP NAME

REP TEL NO.

POLE CONTACTS (+) 0 (-) 0

Utility CO

REP NAME

REP TEL NO.

POLE CONTACTS (+) 0 (-) 0

PROJECT NO 9662469

TOT.PRINTS 3 PRINT NO.3

NPA/NUX: 281-232 PRT:281232

EXCH. RICH-RISE

TAX DIST. F6099

GEO LOC. W89232

ENGR. MB

DRAWN DJV

TELEPHONE NO. (281) 341-4312

REC. REF. 225-285-85-3\*

MAP REF. 525L

SCALE NONE

ISSUE DATE 08/01/2014

PROJ TITLE 22402 BELLAIRE BLVD

REV. NUMBER

DATE REV.

--Proprietary--

Not for use or disclosure outside the Afti companies except under written agreement.