

REVIEW BY FORT BEND COUNTY COMMISSIONERS COURT

On this 22 day of JULY, 2014, Commissioners Court came on to be heard and reviewed the accompanying notice of HURTADO CONSTRUCTION COMPANY

Job Location S FRY ROAD, PEEK ROAD, BUFFALO BAYOU, LITTLE PRONG CREEK, BRIAN SUMMIT LN

Dated 07/11/14 BOND NO 58S204454, Permit No. 84632 to make use of certain Fort Bend County property subject to, "A Revised Order Regulating the Laying, Construction, Maintenance, and Repair of Buried Cables, Conduits, and Pole Lines, In, Under, Across or Along Roads, Streets, Highways, and Drainage Ditches in Fort Bend County, Texas, Under the Jurisdiction of the Commissioners Court of Fort Bend County, Texas," as passed by the Commissioners Court of Fort Bend County, Texas, date the 3rd day of August, 1987, recorded in Volume _____ of the Minutes of the Commissioners Court of Fort Bend County, Texas, to the extent that such order is not inconsistent with Article 1436a, Vernon's Texas Civil Statutes. Upon Motion of Commissioner Meyers, seconded by Commissioner Patterson, duly put and carried, it is ORDERED, ADJUGED AND DECREED that said notice of said above purpose is hereby acknowledged by the Commissioners Court of Fort Bend County, Texas, and that said notice be placed on record according to the regulation order thereof.

Notes:

1. Evidence of review by the Commissioners Court must be kept on the job site and failure to do so constitutes grounds for job shutdown.
2. Written notices are required:
 - a. 48 hours in advance of construction start up, and
 - b. When construction is completed and ready for final inspection

Mail notices to: Permit Administrator
Fort Bend County Engineering
301 JACKSON STREET
RICHMOND, Texas 77469
281-633-7500

3. This permit expires one (1) year from date of permit if construction has not commenced.

By [Signature]
County Engineer

By [Signature]
Drainage District Engineer/Manager

Presented to Commissioners Court and approved.

Recorded in Volume 72214
Minutes of Commissioners Court.

Clerk of Commissioners Court
By [Signature]
Deputy

**PERFORMANCE BOND COVERING ALL CABLE, CONDUIT AND/OR POLE LINE
ACTIVITY IN, UNDER, ACROSS OR ALONG FORT BEND COUNTY ROADS**

AUTHORIZED

BOND NO 58S204454

THE STATE OF TEXAS §

KNOW ALL MEN BY THESE PRESENTS:

COUNTY OF FORT BEND §

THAT WE, Hurtado Construction Company whose address is 2115 Center Street, Richmond, Texas, 77469, Texas, hereinafter called the Principal, and West American Insurance Company, a Corporation existing under and by virtue of the laws of the State of Indiana and authorized to do an indemnifying business in the State of Texas, and whose principal office is located at 350 E. 96th St., Indianapolis, Indiana 46240, whose officer residing in the State of Texas, authorized to accept service in all suits and actions brought within said State is Jeremy Medeiros and whose address is 8350 N. Central Expressway, Suite 850, Dallas, Texas 75206, hereinafter called the Surety, and held and firmly bound unto Robert E. Hebert, County Judge of Fort Bend County, Texas, or his successors in office, in the full sum of One Hundred Sixty Eight Thousand Three Hundred Thirty Five and 25/100 Dollars (\$168,335.25) current, lawful money of the United States of America, to be paid to said Robert E. Hebert, County Judge of Fort Bend County, Texas, or his successors in office, to which payment well and truly to be made and done, we, the undersigned, bind ourselves and each of us, our heirs, executors, administrators, successors, assigns, and legal representatives, jointly and severally, by these presents.

THE CONDITION OF THIS BOND IS SUCH THAT, WHEREAS, the above bounden principal contemplates laying, constructing, maintaining and/or repairing one or more cables, conduits, and/or pole lines in, under, across and/or along roads, streets and highways in the County of Fort Bend, and the State of Texas, under the jurisdiction of the Commissioners' Court of Fort Bend County, Texas, pursuant to the Commissioners' Court order adopted on the 1st day of December, A.D. 1980, recorded in Volume 13, of the Commissioners' Court Minutes of Fort Bend County, Texas, regulating same, which Commissioners' Court order is hereby referred to and made a part hereof for all purposes as though fully set out herein;

AND WHEREAS, the principal desires to provide Fort Bend County with a performance bond covering all such cable, conduit and/or pole line activity;

NOW, THEREFORE, if the above bounden principal shall faithfully perform all its cable, conduit and/or pole line activity (including, but not limited to the laying, construction, maintenance and/or repair of cables, conduits and/or pole lines) in, under, across and/or along roads, streets and highways in the County of Fort Bend and State of Texas, under the jurisdiction of the Commissioners Court of Fort Bend County, Texas, pursuant to and in accordance with minimum requirements and conditions of the above mentioned Commissioners' Court order set forth and specified to be by said principal done and performed, at the time and in the manner therein specified, and shall pay over and make good and reimburse Fort Bend County, all loss and damages which Fort Bend County may sustain by reason of any failure or default on the part of said principal, then this obligation shall be null and void, otherwise to remain in full force and effect.

This bond is payable at the County Courthouse in the County of Fort Bend and State of Texas.

It is understood that at any time Fort Bend County deems itself insecure under this bond, it may require further and/or additional bonds of the principal.

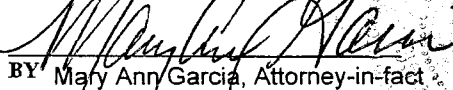
EXECUTED this 16th day of June, 2014.

Hurtado Construction Company

PRINCIPAL


BY

West American Insurance Company
SURETY


BY Mary Ann Garcia, Attorney-in-fact

THIS POWER OF ATTORNEY IS NOT VALID UNLESS IT IS PRINTED ON RED BACKGROUND.

This Power of Attorney limits the acts of those named herein, and they have no authority to bind the Company except in the manner and to the extent herein stated.

Certificate No. 6476031

American Fire and Casualty Company
The Ohio Casualty Insurance Company

Liberty Mutual Insurance Company
West American Insurance Company

POWER OF ATTORNEY

KNOWN ALL PERSONS BY THESE PRESENTS: That American Fire & Casualty Company and The Ohio Casualty Insurance Company are corporations duly organized under the laws of the State of New Hampshire, that Liberty Mutual Insurance Company is a corporation duly organized under the laws of the State of Massachusetts, and West American Insurance Company is a corporation duly organized under the laws of the State of Indiana (herein collectively called the "Companies"), pursuant to and by authority herein set forth, does hereby name, constitute and appoint, Cynthia A. Peters; David A. Castillo; Jo Ann Parker; Judy M. Dold; Larry H. Senkel; Mark H. Hilliard; Mary Ann Garcia

all of the city of Houston, state of TX each individually if there be more than one named, its true and lawful attorney-in-fact to make, execute, seal, acknowledge and deliver, for and on its behalf as surety and as its act and deed, any and all undertakings, bonds, recognizances and other surety obligations, in pursuance of these presents and shall be as binding upon the Companies as if they have been duly signed by the president and attested by the secretary of the Companies in their own proper persons.

IN WITNESS WHEREOF, this Power of Attorney has been subscribed by an authorized officer or official of the Companies and the corporate seals of the Companies have been affixed thereto this 4th day of March, 2014.




American Fire and Casualty Company
The Ohio Casualty Insurance Company
Liberty Mutual Insurance Company
West American Insurance Company

By: David M. Carey
David M. Carey, Assistant Secretary

STATE OF PENNSYLVANIA ss
COUNTY OF MONTGOMERY

On this 4th day of March, 2014, before me personally appeared David M. Carey, who acknowledged himself to be the Assistant Secretary of American Fire and Casualty Company, Liberty Mutual Insurance Company, The Ohio Casualty Insurance Company, and West American Insurance Company, and that he, as such, being authorized so to do, execute the foregoing instrument for the purposes therein contained by signing on behalf of the corporations by himself as a duly authorized officer.

IN WITNESS WHEREOF, I have hereunto subscribed my name and affixed my notarial seal at Plymouth Meeting, Pennsylvania, on the day and year first above written.



COMMONWEALTH OF PENNSYLVANIA
Notarial Seal
Teresa Pastella, Notary Public
Plymouth Twp., Montgomery County
My Commission Expires March 28, 2017
Member, Pennsylvania Association of Notaries

By: Teresa Pastella
Teresa Pastella, Notary Public

This Power of Attorney is made and executed pursuant to and by authority of the following By-laws and Authorizations of American Fire and Casualty Company, The Ohio Casualty Insurance Company, Liberty Mutual Insurance Company, and West American Insurance Company which resolutions are now in full force and effect reading as follows:

ARTICLE IV – OFFICERS – Section 12. Power of Attorney. Any officer or other official of the Corporation authorized for that purpose in writing by the Chairman or the President, and subject to such limitation as the Chairman or the President may prescribe, shall appoint such attorneys-in-fact, as may be necessary to act in behalf of the Corporation to make, execute, seal, acknowledge and deliver as surety any and all undertakings, bonds, recognizances and other surety obligations. Such attorneys-in-fact, subject to the limitations set forth in their respective powers of attorney, shall have full power to bind the Corporation by their signature and execution of any such instruments and to attach thereto the seal of the Corporation. When so executed, such instruments shall be as binding as if signed by the President and attested to by the Secretary. Any power or authority granted to any representative or attorney-in-fact under the provisions of this article may be revoked at any time by the Board, the Chairman, the President or by the officer or officers granting such power or authority.

ARTICLE XIII – Execution of Contracts – SECTION 5. Surety Bonds and Undertakings. Any officer of the Company authorized for that purpose in writing by the chairman or the president, and subject to such limitations as the chairman or the president may prescribe, shall appoint such attorneys-in-fact, as may be necessary to act in behalf of the Company to make, execute, seal, acknowledge and deliver as surety any and all undertakings, bonds, recognizances and other surety obligations. Such attorneys-in-fact subject to the limitations set forth in their respective powers of attorney, shall have full power to bind the Company by their signature and execution of any such instruments and to attach thereto the seal of the Company. When so executed such instruments shall be as binding as if signed by the president and attested by the secretary.

Certificate of Designation – The President of the Company, acting pursuant to the Bylaws of the Company, authorizes David M. Carey, Assistant Secretary to appoint such attorneys-in-fact as may be necessary to act on behalf of the Company to make, execute, seal, acknowledge and deliver as surety any and all undertakings, bonds, recognizances and other surety obligations.

Authorization – By unanimous consent of the Company's Board of Directors, the Company consents that facsimile or mechanically reproduced signature of any assistant secretary of the Company, wherever appearing upon a certified copy of any power of attorney issued by the Company in connection with surety bonds, shall be valid and binding upon the Company with the same force and effect as though manually affixed.

I, Gregory W. Davenport, the undersigned, Assistant Secretary, of American Fire and Casualty Company, The Ohio Casualty Insurance Company, Liberty Mutual Insurance Company, and West American Insurance Company do hereby certify that the original power of attorney of which the foregoing is a full, true and correct copy of the Power of Attorney executed by said Companies, is in full force and effect and has not been revoked.

IN TESTIMONY WHEREOF, I have hereunto set my hand and affixed the seals of said Companies this 16th day of June, 20 14.



By: Gregory W. Davenport
Gregory W. Davenport, Assistant Secretary

Not valid for mortgage, note, loan, letter of credit, currency rate, interest rate or residual value guarantees.

To confirm the validity of this Power of Attorney call 1-610-832-8240 between 9:00 am and 4:30 pm EST on any business day.



Important Notice

TO OBTAIN INFORMATION OR TO MAKE A COMPLAINT:

You may write to Liberty Mutual Surety at:

Liberty Mutual Surety
Interchange Corporate Center
450 Plymouth Road, Suite 400
Plymouth Meeting, PA 19462-8284

You may contact the Texas Department of Insurance to obtain information on companies, coverages, rights or complaints at:

1-800-252-3439

You may write the Texas Department of Insurance:

P. O. Box 149104
Austin, TX 78714-9104
Fax: (512) 475-1771
Web: <http://www.tdi.state.tx.us>
E-mail: ConsumerProtection@tdi.state.tx.us

Premium or Claim Disputes

Should you have a dispute concerning a premium, you should contact the agent first. If you have a dispute concerning a claim, you should contact the company first. If the dispute is not resolved, you may contact the Texas Department of Insurance.

Attach This Notice To Your Policy:

This notice is for information only and does not become a part or condition of the attached document.

IMPORTANT NOTICE

**TO OBTAIN INFORMATION OR MAKE A COMPLAINT:
YOU MAY CONTACT THE TEXAS DEPARTMENT OF INSURANCE
TO OBTAIN INFORMATION ON COMPANIES, COVERAGES,
RIGHTS OR COMPLAINTS AT:**

1-800-252-3439

YOU MAY WRITE THE TEXAS DEPARTMENT OF INSURANCE:

**P. O. BOX 149104
AUSTIN, TEXAS 78714-9104
FAX #(512) 475-1771**

PREMIUM OR CLAIM DISPUTES:

**SHOULD YOU HAVE A DISPUTE CONCERNING YOUR PREMIUM
OR ABOUT A CLAIM, YOU SHOULD CONTACT THE AGENT OR
COMPANY FIRST. IF THE DISPUTE IS NOT RESOLVED, YOU MAY
CONTACT THE TEXAS DEPARTMENT OF INSURANCE.**

ATTACH THIS NOTICE TO YOUR POLICY

**THIS NOTICE IS FOR INFORMATION ONLY AND DOES NOT BECOME
A PART OR CONDITION OF THE ATTACHED DOCUMENT.**

COUNTY OF FORT BEND

Engineering Department

301 JACKSON STREET
RICHMOND, Texas 77469

Johnny Ortega
Permit Administrator

1124 Blume Road
Phone: (281) 633-7500

PERMIT APPLICATION REVIEW FORM FOR CABLE, CONDUIT, AND POLE LINE ACTIVITY IN FORT BEND COUNTY

PERMIT NO. 084632

The following "Notice of Proposed Cable, Conduit, and/or Pole Line activity in Fort Bend County" and accompanying attachments have been reviewed and the notice conforms to appropriate regulations set by Commissioner's Court of Fort Bend County, Texas.

- X (1) Complete Application Form.
- X a. Name of road, street, and/or drainage ditch affected.
- X b. Vicinity map showing course of direction.
- X c. Plans and specifications.
- X (2) Bond:
- District Attorney, approval when applicable.
- X Perpetual bond currently posted.
- No. _____
- Amount _____
- X Performance bond submitted.
- No. 58S204454
- Amount \$168,335.25
- Cashier's Check.
- No. _____
- Amount _____
- _____ (3) Verbal permission given for emergencies, to start construction before approved in Commissioner's Court.
- Precinct Engineer Acknowledgment _____ Date _____
- Precinct Commissioner Acknowledgment _____ Date _____
- _____ (4) Adam Wright
- Drainage District Approval when applicable

We have reviewed this project and agree it meets minimum requirements.

Johnny Ortega
Johnny Ortega CFM/ Permit Administrator
(REVISED 5/30/08)

07/07/2014
Date

NOTICE OF PROPOSED CABLE, CONDUIT AND/OR POLE LINE ACTIVITY
IN, UNDER, ACROSS OR ALONG ROADS, STREETS, HIGHWAYS AND DRAINAGE DITCHES
IN FORT BEND COUNTY

APPLICANT'S JOB NO. _____
PERMIT No. 84632 PCT. No. 3
BOND No. 585204454

Formal notice is hereby given that HURTADO CONSTRUCTION COMPANY
proposes to lay, construct, maintain and/or repair cable, conduit and/or pole line, in, under,
across, or along roads, streets, highways and drainage ditches in Fort Bend County, as follows:

In, Under, or Across Roads and/or Drainage Ditches

Road or Ditch Name	Distance & Direction From Nearest Intersection	Length of Crossing	Type of Construction			
			Bored:	Jacked:	Driven:	Cased
S Fry Road	500 Feet Northwest of South Fry Road and Seven Meadows Parkway	114 Linear Feet	:	:	:	X
Brian Summit Lane	300 Feet Northwest of Brian Summit Lane and Avalon Garden Lane	120 Linear Feet	:	:	:	X
S. Peek Road	1400 Feet North of S Peek Road and Spring Walk Drive	131 Linear Feet	:	:	:	X

Along Roads and/or Drainage Ditches

Road or Ditch Name	Distance & Direction From Nearest Intersection	To	Distance
Buffalo Bayou	From S. Fry Road and Buffalo Bayou traveling Northeast towards Grand Parkway 99	Grand Parkway US 99	3378 Linear Feet
Little Prong Creek	From Little Prong Creek and Grand Parkway US 99 traveling East to S. Fry Road	S. Fry Road	5785 Linear Feet
:	:	:	:

General Description

Installation of 30 Inch Bar Wrapped Steel Pipe and 16 Inch PVC Pipe within Fort Bend County's ROW to provide Surface Water to Grand Lakes

MUD No. 4 Plant No. 1 using Open Cut and Trenchless Construction Methods.

The Location and description of the proposed installation and appurtenances is more fully shown on the attached detail drawings. The laying, construction, maintenance and/or repair of the proposed installation shall be subject to "A Revised Order Regulating the Laying, Construction, Maintenance and/or Repair of Cables, Conduits, and/or Pole Lines, In, Under, Across, or Along Roads, Streets, Highways and Drainage Ditches in Fort Bend County, Texas, Under the Jurisdiction of the Commissioners Court of Fort Bend County, Texas," as passed by Commissioners Court of Fort Bend County, Texas, dated the 3rd. day of August, 1987, recorded in Volume 639 of the Minutes of the Commissioners Court of Fort Bend County, Texas.

Written notices are required: 1) 48 hours in advance of start of construction and
2) when construction is complete and ready for final inspection.

Mail to: Permit Administrator/Fort Bend County Engineering
P.O. Box 1449, Rosenberg, TX 77471.

Violation of requirements shall constitute grounds for job shut down.

COMPANY NAME: HURTADO CONSTRUCTION COMPANY

AGENT and/or OWNER

(Signature)

NAME & TITLE BENJAMIN C. VASQUEZ, CM
(Please Print)

DATE 07/07/2014

ADDRESS 2115 CENTER STREET

(Street/P.O. Box)

RICHMOND

TEXAS

77469

City

State

Zip

TELEPHONE NO: _____

281 802 8717

(accessible 24 hrs/day, 7 days/week)

Does project
comply with Fort
Bend County
Outdoor Lighting
Ordinance?

Yes ()

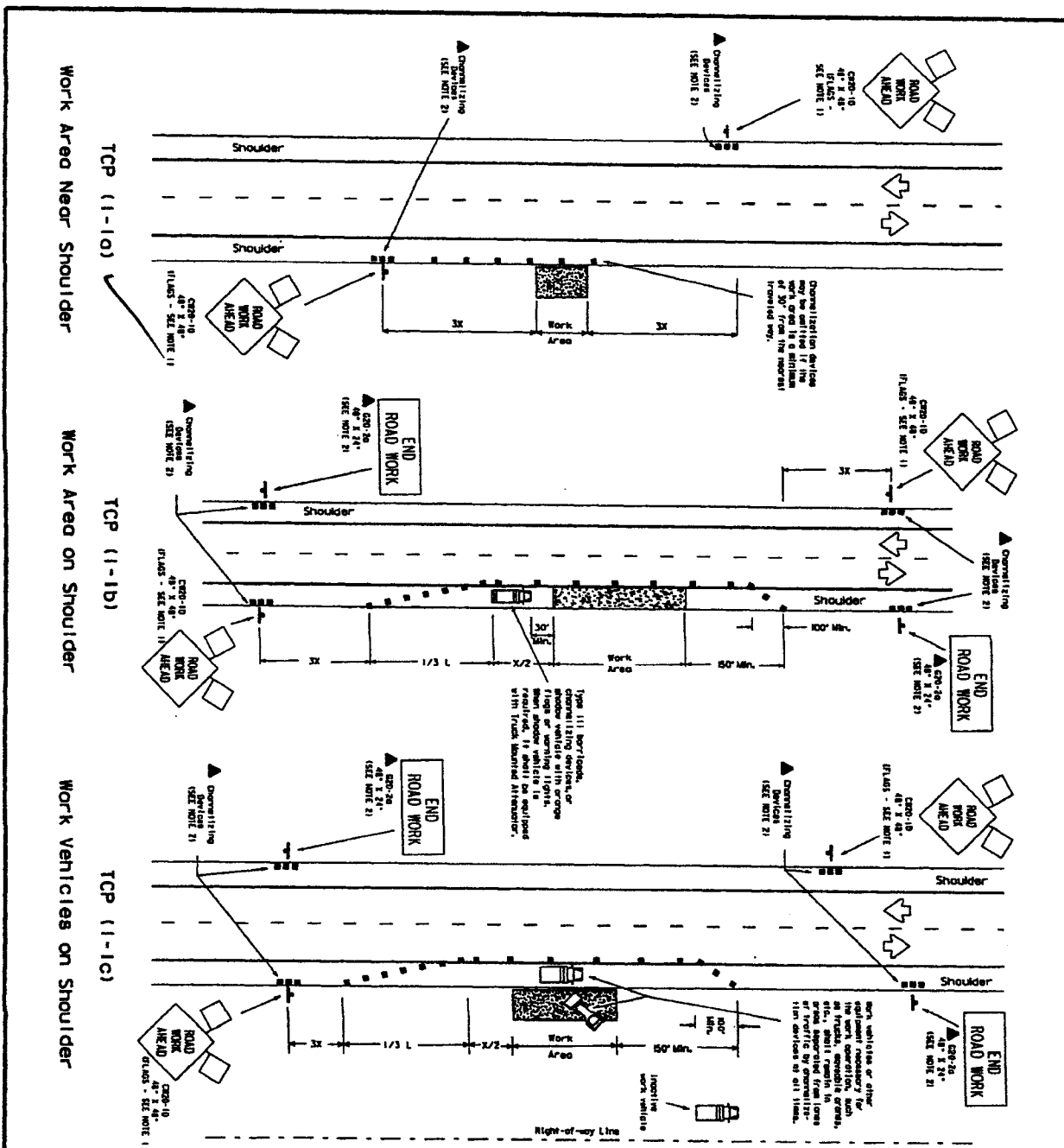
No ()

U

UNITS DISPLAY	DATE:	DN:
1/2" = 1'	11/11/07	CS:
1/4" = 1'	11/11/07	OW:
1/8" = 1'	11/11/07	CK:
FILE:		

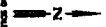
DISCLAIMER

The use of this standard is governed by the "Texas Engineering Practice Act". No warranty of any kind is made by TxDOT for any purpose whatsoever. TxDOT assumes no responsibility for the adoption of this standard to other forms or for incorrect results or damages resulting from its use.

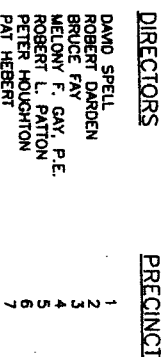


<p>TRAFFIC CONTROL PLAN</p> <p>TCP (1-1) - 98</p>		<p>STANDARD PLAN</p> <p>TEXAS DEPARTMENT OF TRANSPORTATION</p> <p>Traffic Operations Division</p>
<p>The requirement for and/or vehicle will be listed in the project GENERAL NOTES, Item 502, berriplanks, signs and traffic inventory.</p>		
<p>GENERAL NOTES:</p> <ol style="list-style-type: none"> 1. Unless otherwise stated in the plan, flag attached is signs or berriplanks. 2. All traffic control devices (illustrated or described) except those shown with the traffic sign may be omitted when erected elsewhere in the plan. 3. On high speed facilities advance warning signs should be installed approximately 25 feet from the work area or from the beginning of a work area. Advance warning signs should be placed based on the 30' minimum distance. 4. Locating work vehicles or other equipment should be placed near the right-of-way line and not parked on the paved shoulder. <p>Only pre-qualified products shall be used. A list of qualified products and their locations may be obtained by writing or faxing:</p> <p>Standard Engineer Traffic Operations Division - 11 Texas Department of Transportation 1301 North St. Louis Street Austin, Texas 78701-3992 Phone 512/741-4333 Fax 512/462-3141 e-mail: traf-standards@tpd.txdot.gov, atp@tpd.txdot.gov</p>		
<p>TRAFFIC CONTROL PLAN</p> <p>DATE: 11/11/07 BY: [Signature] CHECKED: [Signature] APPROVED: [Signature]</p>		

100% SUBMITTAL NFBWA SEGMENT 10B



FORT BEND KEY MAP NO PG. 525 B,D & PG 485 X,Y,Z



ONE-CALL NOTIFICATION SYSTEM
CALL BEFORE YOU DIG!!
(715) 225-4567
(New Statewide Number Outside Houston)
800.845.4005

CONTRACTOR SHALL NOTIFY THE CITY OF HOUSTON
DEPARTMENT OF PUBLIC WORKS AND ENGINEERING,
OFFICE OF THE CITY ENGINEER (TELEPHONE
NUMBER 832-394-8091) 48 HOURS BEFORE
STARTING WORK ON THIS PROJECT.

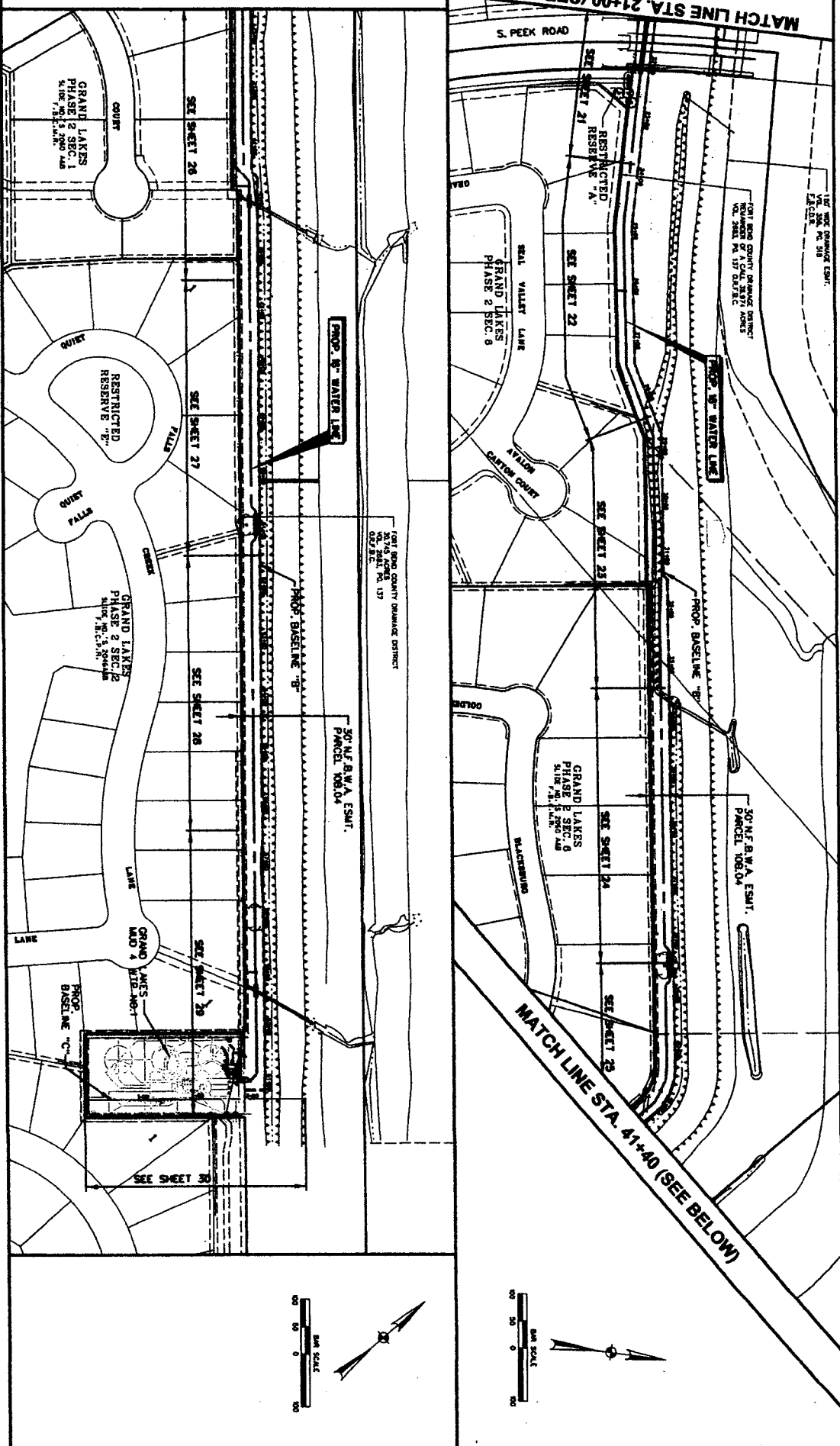
FROM
Flood Insurance Rate Map
Panel 120
815/C0005J
B-1. Elevation: ZONE X OUTSIDE 500TR FLOODPLAIN
1, S W KORUS, JR. P.E., certifies that this project is
entirely located outside the area with 100-year flood frequency.

DATE	REMARKS
	HOWARD W. STOLDS, P.E. FORT BEND COUNTY ENGINEER

DATE: AUGUST 31, 2010	REF. NO. C1
-----------------------	-------------

[illegible]

MATCH LINE STA. 21+00 (SEE SHT. 4)



TO ARRANGE FOR LINES TO BE TURNED OFF OR MOVED,
CALL CENTERPOINT AT 713-207-2222.

NOTICE:

FOR YOUR SAFETY, YOU ARE REMINDERED BY TEXAS LAW TO CALL 911 AT LEAST 48 HOURS BEFORE YOU DO SO THAT UNDERGROUND LINES CAN BE MARKED. THIS VERIFICATION DOES NOT FULFILL YOUR OBLIGATION TO CALL 911.

VERIFICATION OF PRIVATE UTILITY LINES

N/A

Certification Energy/Weather Use & Green
 Verification ONLY.
 (THIS SIGNATURE VERIFIES THAT YOU HAVE SHOWN CAP
 NATURAL GAS LINES CORRECTLY - NOT TO BE USED FOR
 COMBUSTION VERIFICATION.)
 (GAS SERVICE LINES ARE NOT SHOWN.)
 SIGNATURE VALID FOR 36 MONTHS.

VIA air
Colombian Express Airlines Inc. N 177100

CARRINGTON CORP. (CARRINGTON SECURITIES) 10000 W. 10TH AVE., SUITE 1000, DENVER, CO 80202
 FACILITIES VERIFICATION ONLY
 (THIS SIGNATURE VERIFIES CDS HAS UNDERGONE
 FACILITIES - NOT TO BE USED FOR COMPLET
 VERIFICATION)
 SIGNATURE VALID FOR SIX MONTHS.

**Approved for After Trade/Whit Underground Conditions
Facilities ONLY
Surrender will for one year**

Engineering at

North Bay
Houston, Texas
77058-3344

Costello, Inc.
TEXAS PEPPER
PACIFIC

[illegible]

4	
5	

1	2	3	4	5	6	7	8	9	10	11	12	13	14	15	16	17	18	19	20	21	22	23	24	25	26	27	28	29	30	31	32	33	34	35	36	37	38	39	40	41	42	43	44	45	46	47	48	49	50	51	52	53	54	55	56	57	58	59	60	61	62	63	64	65	66	67	68	69	70	71	72	73	74	75	76	77	78	79	80	81	82	83	84	85	86	87	88	89	90	91	92	93	94	95	96	97	98	99	100
---	---	---	---	---	---	---	---	---	----	----	----	----	----	----	----	----	----	----	----	----	----	----	----	----	----	----	----	----	----	----	----	----	----	----	----	----	----	----	----	----	----	----	----	----	----	----	----	----	----	----	----	----	----	----	----	----	----	----	----	----	----	----	----	----	----	----	----	----	----	----	----	----	----	----	----	----	----	----	----	----	----	----	----	----	----	----	----	----	----	----	----	----	----	----	----	----	----	----	-----



9 W KRUSE, JR

1947

4/10/13

IN CIVIL SERVICE

SHEET LAYOUT

COME DOWNTOWN!
(2 OF 2)

100

THE

CITY OF HOUSTON

DEPARTMENT OF PUBLIC WORKS AND

1. 80.14

Spencer D. Manning

Conf. 2-7-14

100

FILE NO: FOR CITY OF

DRAWING SCALE

WORT : 10.000

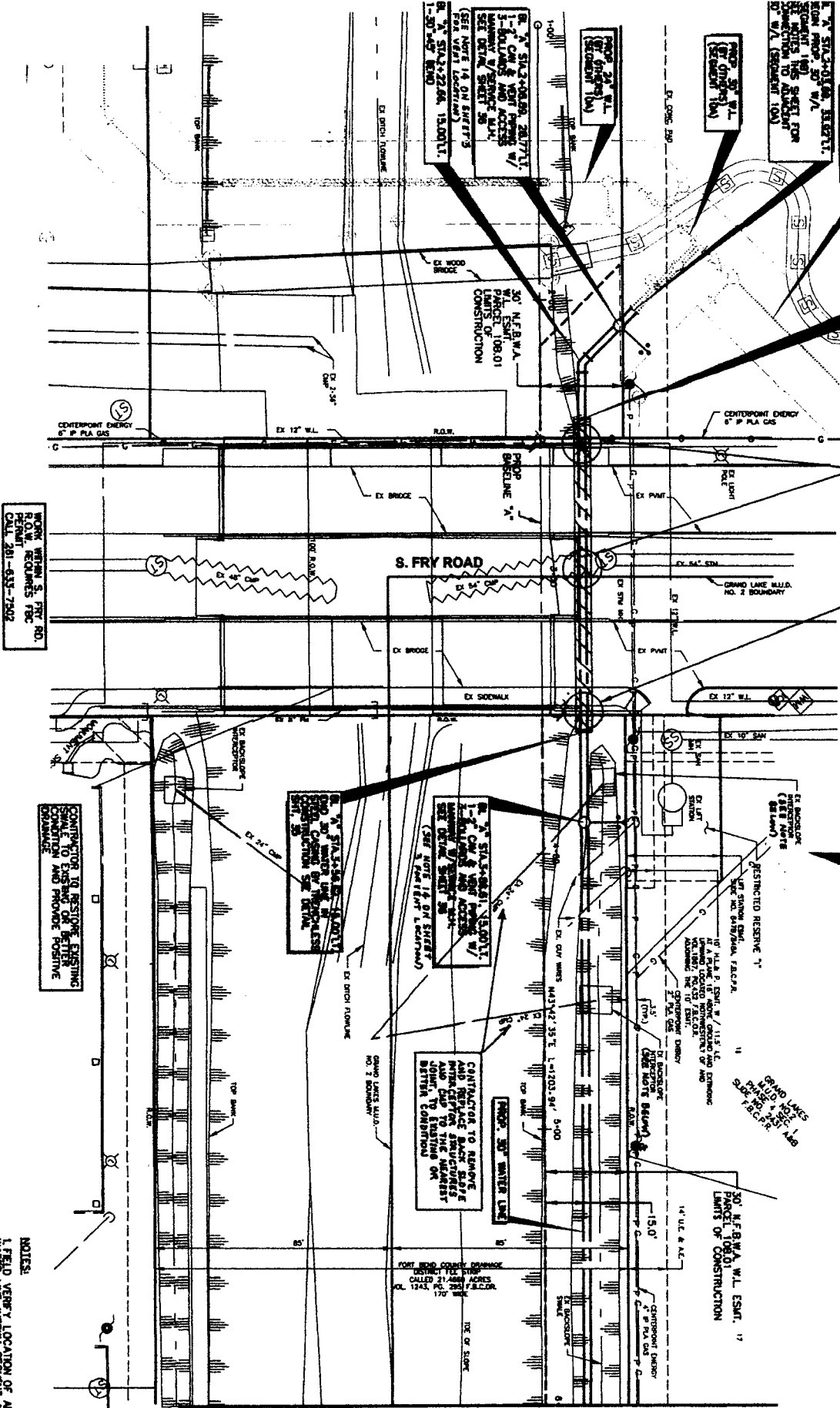
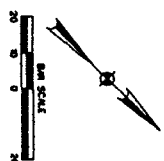
VERT 1

SHEET
No. 5 of 79

1000

WARNING - CONTRACTOR SHALL BE RESPONSIBLE FOR OBTAINING ALL NECESSARY PERMITS AND COORDINATING WITH ALL AFFECTED AGENCIES AND UTILITIES PRIOR TO CONSTRUCTION.

NOTICE: CONTRACTOR SHALL COORDINATE WITH ALL AFFECTED AGENCIES AND UTILITIES PRIOR TO CONSTRUCTION. THE CONTRACTOR SHALL BE RESPONSIBLE FOR OBTAINING ALL NECESSARY PERMITS AND COORDINATING WITH ALL AFFECTED AGENCIES AND UTILITIES PRIOR TO CONSTRUCTION.



MATCH LINE STA. 6+00 (SEE SHT. 11)

SEE PROFILE ON SHEET 10A

WORK WITHIN 5' CITY RD. RIGHT OF WAY. REQUIREMENTS PER CUL. 281-633-7502

CONTRACTOR TO REMOVE EXISTING DITCH AND PROVIDE FURNISHING

CONTRACTOR TO REMOVE EXISTING DITCH AND PROVIDE FURNISHING

CONTRACTOR TO REMOVE EXISTING DITCH AND PROVIDE FURNISHING

- NOTES:
1. FIELD VERIFY LOCATION OF ADJACENT WATER LINE (NFBWA SEGMENT 10A) AND GRADE NECESSARY ADJUSTMENT TO LINE AND GRADE TO ENSURE PROPER 12-IN.
 2. REMOVE EXISTING 30-INCH DISH HEAD PILE AND CONNECT TO EXISTING 30-INCH WATER LINE SEGMENT 10A. 8" PIPE ADAPTER, PROVIDE INSULATED PIPE ADAPTER.
 3. 8" 30-INCH WATER LINE SEGMENT 10A IS NOT IN PLACE. PROVIDE 30-INCH DISH HEAD PILE.

TO AVOID FOR LINES TO BE LAMED OFF OR MOVED, CALL CENTERPOINT AT 713-201-2222.

NOTICE:

FOR YOUR SAFETY, YOU ARE REQUIRED BY TEXAS LAW TO CALL 811 AT LEAST 48 HOURS BEFORE ANY EXCAVATION OR DRILLING OPERATIONS THAT MAY DISTURB UNDERGROUND UTILITIES. THIS NOTICE DOES NOT RELIEVE YOU FROM THE OBLIGATION TO CALL 811.

COOPERATION OF PRIVATE UTILITY LINES

Contractor shall coordinate with all affected agencies and utilities prior to construction. The contractor shall be responsible for obtaining all necessary permits and coordinating with all affected agencies and utilities prior to construction.

DATE: 12/13/13
12/13/13

5000 Redwood Road, Suite 400
Houston, Texas 77056
(713) 757-7728 (713) 753-3800 Fax
COSTELLO, INC.
12/13/13

NO. 101
NO. 102
NO. 103
NO. 104
NO. 105
NO. 106
NO. 107
NO. 108
NO. 109
NO. 110
NO. 111
NO. 112
NO. 113
NO. 114
NO. 115
NO. 116
NO. 117
NO. 118
NO. 119
NO. 120
NO. 121
NO. 122
NO. 123
NO. 124
NO. 125
NO. 126
NO. 127
NO. 128
NO. 129
NO. 130
NO. 131
NO. 132
NO. 133
NO. 134
NO. 135
NO. 136
NO. 137
NO. 138
NO. 139
NO. 140
NO. 141
NO. 142
NO. 143
NO. 144
NO. 145
NO. 146
NO. 147
NO. 148
NO. 149
NO. 150
NO. 151
NO. 152
NO. 153
NO. 154
NO. 155
NO. 156
NO. 157
NO. 158
NO. 159
NO. 160
NO. 161
NO. 162
NO. 163
NO. 164
NO. 165
NO. 166
NO. 167
NO. 168
NO. 169
NO. 170
NO. 171
NO. 172
NO. 173
NO. 174
NO. 175
NO. 176
NO. 177
NO. 178
NO. 179
NO. 180
NO. 181
NO. 182
NO. 183
NO. 184
NO. 185
NO. 186
NO. 187
NO. 188
NO. 189
NO. 190
NO. 191
NO. 192
NO. 193
NO. 194
NO. 195
NO. 196
NO. 197
NO. 198
NO. 199
NO. 200

PLAN
BASELINE "A"
ALONG DRAINAGE DITCH
FROM STA. 1+00 TO STA. 6+00

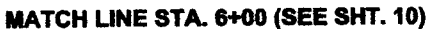


CITY OF HOUSTON
DEPARTMENT OF PUBLIC WORKS AND ENGINEERING
12/13/13

DATE: 12/13/13
12/13/13

FILE NO.
DRAWING SCALE
HORIZ. 1"=20'
VERT. 1"=20'

SHEET 10 OF 79



MATCH LINE STA. 11+00 (SEE SHT. 12)

20	21	22	23	24	25	26	27	28	29	30	31	32	33	34	35	36	37	38	39	40	41	42	43	44	45	46	47	48	49	50	51	52	53	54	55	56	57	58	59	60	61	62	63	64	65	66	67	68	69	70	71	72	73	74	75	76	77	78	79	80	81	82	83	84	85	86	87	88	89	90	91	92	93	94	95	96	97	98	99	100
----	----	----	----	----	----	----	----	----	----	----	----	----	----	----	----	----	----	----	----	----	----	----	----	----	----	----	----	----	----	----	----	----	----	----	----	----	----	----	----	----	----	----	----	----	----	----	----	----	----	----	----	----	----	----	----	----	----	----	----	----	----	----	----	----	----	----	----	----	----	----	----	----	----	----	----	----	----	----	----	-----

[illegible]

NFBWA SEGMENT 108

PLAN AND PROFILE

BASELINE "A"

ALONG DRAINAGE DITCH

FROM STA. 6+00 TO STA. 11+00



CITY OF HOUSTON

NAME	DATE	TIME	LOCATION
Bill Brown			

01-48-P	STATIONARY ENGINE
19.02.	

APPROVED	SIGNED
<i>[Signature]</i>	<i>[Signature]</i>

57-26-14 Sub 021514

FILE NO:	FOR CITY OF HOUSTON USE ONLY
----------	------------------------------

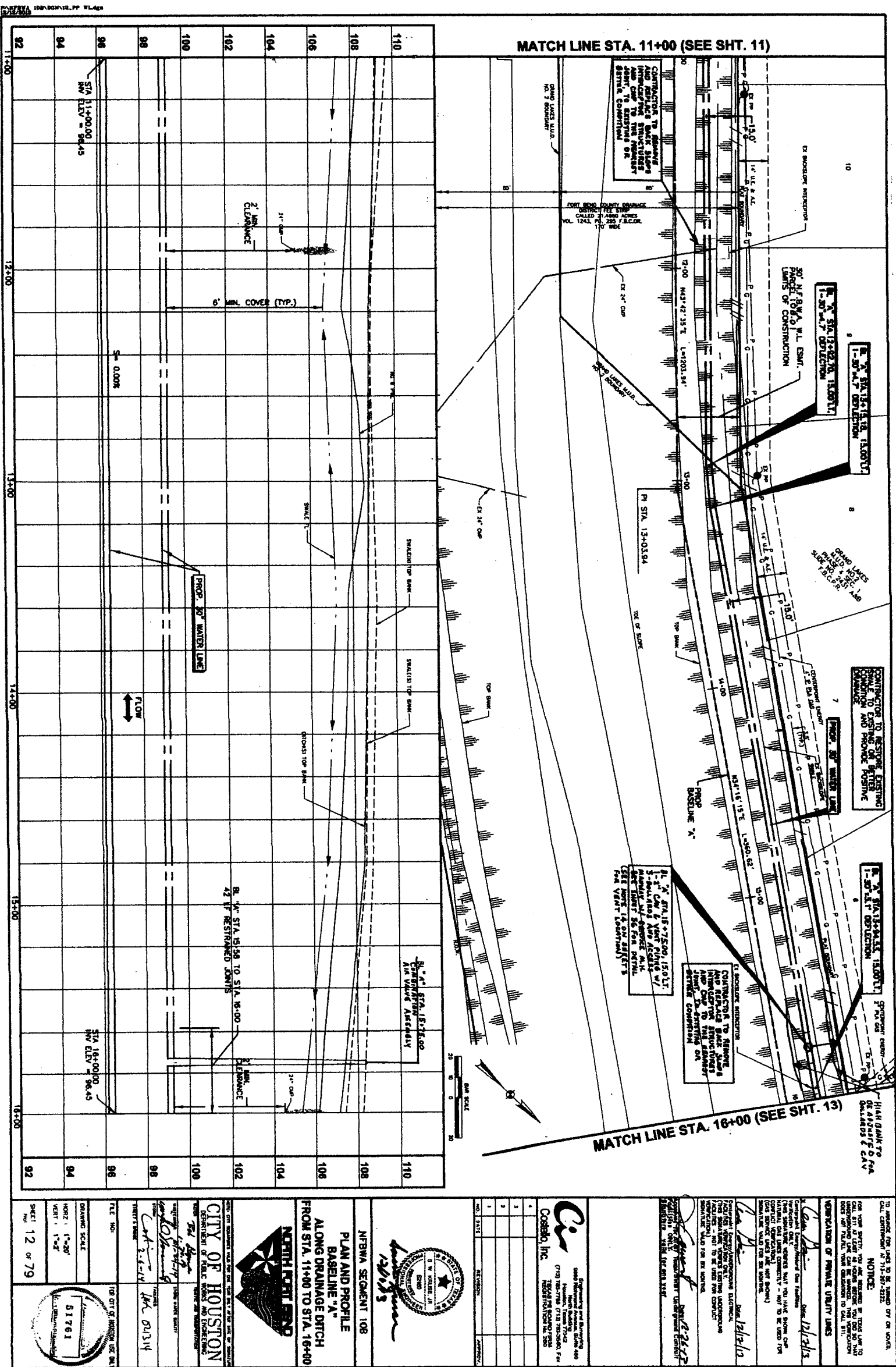


DRAWING SCALE

51761
HORIZ : 1°=20'
VERT : 1°=2'

100-443887-100

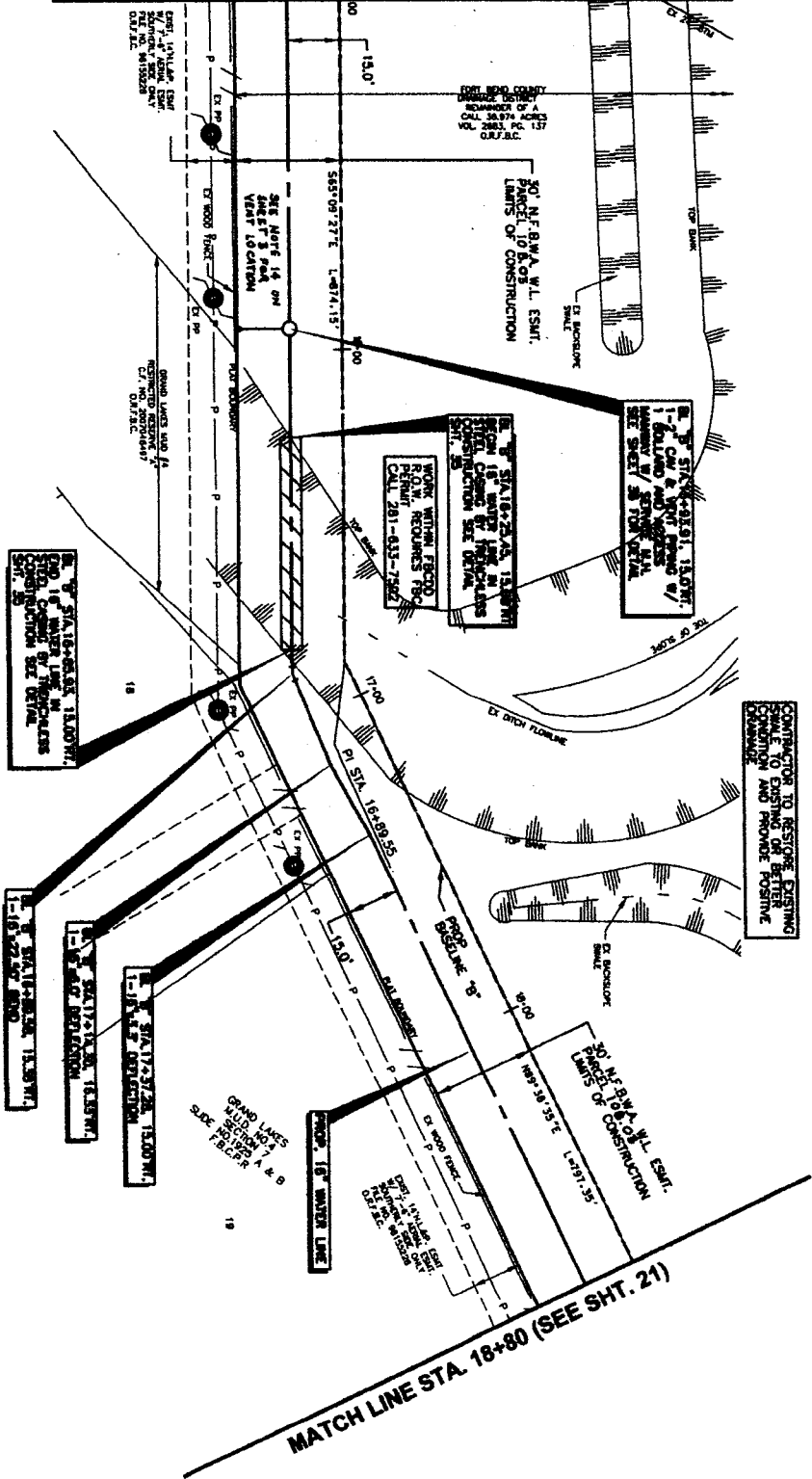
11 of 19





100% SUBMITTAL - NFBWA SEGMENT 10B

MATCH LINE STA. 15+00 (SEE SHT. 19)



CONTRACTOR TO RESTORE EXISTING
DITCH TO EXISTING OR BETTER
CONDITION AND PROVIDE POSITIVE
DRAINAGE

30' N.F.B.W.A. W.L. ESMT.
LIMITS OF CONSTRUCTION

MATCH LINE STA. 18+80 (SEE SHT. 21)



SEE PROFILE ON SHEET 20A

BY APPOINTMENT, THIS SHEET IS TO BE USED ONLY ON THE
DRAINAGE DISTRICT OF HOUSTON.

NOTICE:

FOR YOUR SAFETY, YOU ARE REQUESTED TO READ AND
UNDERSTAND THE INFORMATION ON THIS SHEET. THE
DESIGNER'S OFFICE SHALL BE RESPONSIBLE FOR THE
DESIGN OF THE PROJECT. THE CONTRACTOR SHALL
BE RESPONSIBLE FOR THE CONSTRUCTION OF THE
PROJECT. THE CONTRACTOR SHALL BE RESPONSIBLE
FOR THE MAINTENANCE OF THE PROJECT.

DATE: 12/17/13

DESIGNED BY: [Signature]

CHECKED BY: [Signature]

APPROVED BY: [Signature]

DATE: 12/17/13

PROJECT: [Signature]

PROJECT: [Signature]

PROJECT: [Signature]

PROJECT: [Signature]

PROJECT: [Signature]

PROJECT: [Signature]

PROJECT: [Signature]

PROJECT: [Signature]

PROJECT: [Signature]

PROJECT: [Signature]

PROJECT: [Signature]

PROJECT: [Signature]

PROJECT: [Signature]

PROJECT: [Signature]

PROJECT: [Signature]

PROJECT: [Signature]

PROJECT: [Signature]

PROJECT: [Signature]

PROJECT: [Signature]

PROJECT: [Signature]

PROJECT: [Signature]

PROJECT: [Signature]

PROJECT: [Signature]



BASELINE "B"
ALONG DRAINAGE DITCH
FROM STA. 15+00 TO STA. 18+80

NFBWA SEGMENT 108

PLAN

BASELINE "B"

ALONG DRAINAGE DITCH

FROM STA. 15+00 TO STA. 18+80

NFBWA SEGMENT 108

PLAN

BASELINE "B"

ALONG DRAINAGE DITCH

FROM STA. 15+00 TO STA. 18+80

NFBWA SEGMENT 108

PLAN

BASELINE "B"

ALONG DRAINAGE DITCH

FROM STA. 15+00 TO STA. 18+80

NFBWA SEGMENT 108

PLAN

BASELINE "B"

ALONG DRAINAGE DITCH

FROM STA. 15+00 TO STA. 18+80

NFBWA SEGMENT 108

PLAN

BASELINE "B"

ALONG DRAINAGE DITCH

FROM STA. 15+00 TO STA. 18+80

NFBWA SEGMENT 108

PLAN

BASELINE "B"

ALONG DRAINAGE DITCH

FROM STA. 15+00 TO STA. 18+80

NFBWA SEGMENT 108

PLAN

BASELINE "B"

ALONG DRAINAGE DITCH

FROM STA. 15+00 TO STA. 18+80

NFBWA SEGMENT 108

PLAN

BASELINE "B"

ALONG DRAINAGE DITCH

FROM STA. 15+00 TO STA. 18+80

NFBWA SEGMENT 108

PLAN

BASELINE "B"

ALONG DRAINAGE DITCH

FROM STA. 15+00 TO STA. 18+80

NFBWA SEGMENT 108

PLAN

BASELINE "B"

ALONG DRAINAGE DITCH

FROM STA. 15+00 TO STA. 18+80

NFBWA SEGMENT 108

PLAN

BASELINE "B"

ALONG DRAINAGE DITCH

FROM STA. 15+00 TO STA. 18+80

NFBWA SEGMENT 108

PLAN

BASELINE "B"

ALONG DRAINAGE DITCH

FROM STA. 15+00 TO STA. 18+80

NFBWA SEGMENT 108

PLAN

BASELINE "B"

ALONG DRAINAGE DITCH

FROM STA. 15+00 TO STA. 18+80

NFBWA SEGMENT 108

PLAN

BASELINE "B"

ALONG DRAINAGE DITCH

FROM STA. 15+00 TO STA. 18+80

NFBWA SEGMENT 108

PLAN

BASELINE "B"

ALONG DRAINAGE DITCH

FROM STA. 15+00 TO STA. 18+80

NFBWA SEGMENT 108

PLAN

BASELINE "B"

ALONG DRAINAGE DITCH

FROM STA. 15+00 TO STA. 18+80

NFBWA SEGMENT 108

PLAN

BASELINE "B"

ALONG DRAINAGE DITCH

FROM STA. 15+00 TO STA. 18+80

NFBWA SEGMENT 108

PLAN

BASELINE "B"

ALONG DRAINAGE DITCH

FROM STA. 15+00 TO STA. 18+80

NFBWA SEGMENT 108

PLAN

BASELINE "B"

ALONG DRAINAGE DITCH

FROM STA. 15+00 TO STA. 18+80

NFBWA SEGMENT 108

PLAN

BASELINE "B"

ALONG DRAINAGE DITCH

FROM STA. 15+00 TO STA. 18+80

NFBWA SEGMENT 108

PLAN

BASELINE "B"

ALONG DRAINAGE DITCH

FROM STA. 15+00 TO STA. 18+80

NFBWA SEGMENT 108

PLAN

BASELINE "B"

ALONG DRAINAGE DITCH

FROM STA. 15+00 TO STA. 18+80

NFBWA SEGMENT 108

PLAN

BASELINE "B"

ALONG DRAINAGE DITCH

FROM STA. 15+00 TO STA. 18+80

NFBWA SEGMENT 108

PLAN

BASELINE "B"

ALONG DRAINAGE DITCH

FROM STA. 15+00 TO STA. 18+80

NFBWA SEGMENT 108

PLAN

BASELINE "B"

ALONG DRAINAGE DITCH

FROM STA. 15+00 TO STA. 18+80

NFBWA SEGMENT 108

PLAN

BASELINE "B"

ALONG DRAINAGE DITCH

FROM STA. 15+00 TO STA. 18+80

NFBWA SEGMENT 108

PLAN

BASELINE "B"

ALONG DRAINAGE DITCH

FROM STA. 15+00 TO STA. 18+80

NFBWA SEGMENT 108

PLAN

BASELINE "B"

ALONG DRAINAGE DITCH

FROM STA. 15+00 TO STA. 18+80

NFBWA SEGMENT 108

PLAN

BASELINE "B"

ALONG DRAINAGE DITCH

FROM STA. 15+00 TO STA. 18+80

NFBWA SEGMENT 108

PLAN

BASELINE "B"

ALONG DRAINAGE DITCH

FROM STA. 15+00 TO STA. 18+80

NFBWA SEGMENT 108

PLAN

BASELINE "B"

ALONG DRAINAGE DITCH

FROM STA. 15+00 TO STA. 18+80

NFBWA SEGMENT 108

PLAN

BASELINE "B"

ALONG DRAINAGE DITCH

FROM STA. 15+00 TO STA. 18+80

NFBWA SEGMENT 108

PLAN

BASELINE "B"

ALONG DRAINAGE DITCH

FROM STA. 15+00 TO STA. 18+80

NFBWA SEGMENT 108

PLAN

BASELINE "B"

ALONG DRAINAGE DITCH

FROM STA. 15+00 TO STA. 18+80

NFBWA SEGMENT 108

PLAN

BASELINE "B"

ALONG DRAINAGE DITCH

FROM STA. 15+00 TO STA. 18+80

NFBWA SEGMENT 108

PLAN

BASELINE "B"

ALONG DRAINAGE DITCH

FROM STA. 15+00 TO STA. 18+80

NFBWA SEGMENT 108

PLAN

BASELINE "B"

ALONG DRAINAGE DITCH

FROM STA. 15+00 TO STA. 18+80

NFBWA SEGMENT 108

PLAN

BASELINE "B"

ALONG DRAINAGE DITCH

FROM STA. 15+00 TO STA. 18+80

NFBWA SEGMENT 108

PLAN

BASELINE "B"

ALONG DRAINAGE DITCH

FROM STA. 15+00 TO STA. 18+80

NFBWA SEGMENT 108

PLAN

BASELINE "B"

ALONG DRAINAGE DITCH

FROM STA. 15+00 TO STA. 18+80

NFBWA SEGMENT 108

PLAN

BASELINE "B"

ALONG DRAINAGE DITCH

FROM STA. 15+00 TO STA. 18+80

NFBWA SEGMENT 108

PLAN

BASELINE "B"

ALONG DRAINAGE DITCH

FROM STA. 15+00 TO STA. 18+80

NFBWA SEGMENT 108

PLAN

BASELINE "B"

ALONG DRAINAGE DITCH

FROM STA. 15+00 TO STA. 18+80

NFBWA SEGMENT 108

PLAN

BASELINE "B"

ALONG DRAINAGE DITCH

FROM STA. 15+00 TO STA. 18+80

NFBWA SEGMENT 108

PLAN

BASELINE "B"

ALONG DRAINAGE DITCH

FROM STA. 15+00 TO STA. 18+80

NFBWA SEGMENT 108

PLAN

BASELINE "B"

ALONG DRAINAGE DITCH

FROM STA. 15+00 TO STA. 18+80

NFBWA SEGMENT 108

PLAN

BASELINE "B"

ALONG DRAINAGE DITCH

FROM STA. 15+00 TO STA. 18+80

NFBWA SEGMENT 108

PLAN

BASELINE "B"

ALONG DRAINAGE DITCH

FROM STA. 15+00 TO STA. 18+80

NFBWA SEGMENT 108

PLAN

BASELINE "B"


ALONG DRAINAGE DITCH

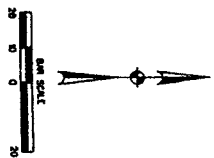
FROM STA. 15+00 TO STA. 18+80

NFBWA SEGMENT 108




MATCH LINE STA. 23+80 (SEE SHT. 22)

<p>NOTICE:</p> <p>FOR YOUR SAFETY, YOU ARE REQUESTED BY TEXAS LAW TO CALL 911 AT LEAST 15 MINUTES BEFORE YOU DO SO THAT THE APPROPRIATE LAW ENFORCEMENT AGENCY CAN BE ADVISED OF YOUR LOCATION TO ASSIST YOU IN YOUR EMERGENCY. CALL 911 AT LEAST 15 MINUTES BEFORE YOU DO SO THAT THE APPROPRIATE LAW ENFORCEMENT AGENCY CAN BE ADVISED OF YOUR LOCATION TO ASSIST YOU IN YOUR EMERGENCY.</p>		<p>VERIFICATION OF PRIVATE UTILITY LINES</p> <p><i>[Signature]</i> Date: <u>12/12/13</u></p> <p>Contractor has reviewed the existing information and has determined that you have shown care and diligence in the location of the utility lines. (NOT TO BE USED FOR CONTRACT VERIFICATION.)</p> <p>NO OTHER NOTES TO BE MADE HEREIN.</p>		<p><i>[Signature]</i> Date: <u>12/12/13</u></p> <p>Contractor has reviewed the existing information and has determined that you have shown care and diligence in the location of the utility lines. (NOT TO BE USED FOR CONTRACT VERIFICATION.)</p> <p>NO OTHER NOTES TO BE MADE HEREIN.</p>		<p>DATE: <u>12-22-13</u></p> <p>PROJECT: <u>NEW 18" DIA. STORM DRAINAGE DITCH</u></p> <p>LOCATION: <u>ALONG STA. 18+00 TO STA. 23+80</u></p> <p>OWNER: <u>NRWA</u></p>		<p>Costello, Inc.</p> <p>6120 Highway 60 East, Suite 100 Houston, Texas 77061 Phone: (713) 753-7788 (713) 753-3800, Fax: (713) 753-7788 PROJECT NO. 1305</p>		<table border="1" style="width: 100%; border-collapse: collapse;"> <tr> <td>1</td> <td></td> <td></td> <td></td> <td></td> </tr> <tr> <td>2</td> <td></td> <td></td> <td></td> <td></td> </tr> <tr> <td>3</td> <td></td> <td></td> <td></td> <td></td> </tr> <tr> <td>4</td> <td></td> <td></td> <td></td> <td></td> </tr> <tr> <td>5</td> <td></td> <td></td> <td></td> <td></td> </tr> <tr> <td>6</td> <td></td> <td></td> <td></td> <td></td> </tr> <tr> <td>7</td> <td></td> <td></td> <td></td> <td></td> </tr> <tr> <td>8</td> <td></td> <td></td> <td></td> <td></td> </tr> <tr> <td>9</td> <td></td> <td></td> <td></td> <td></td> </tr> <tr> <td>10</td> <td></td> <td></td> <td></td> <td></td> </tr> </table>		1					2					3					4					5					6					7					8					9					10				
1																																																													
2																																																													
3																																																													
4																																																													
5																																																													
6																																																													
7																																																													
8																																																													
9																																																													
10																																																													
																																																													
<p>PLAN</p> <p>BASELINE "B"</p> <p>ALONG DRAINAGE DITCH</p> <p>FROM STA. 18+00 TO STA. 23+80</p>																																																													
<p>NRWA SEGMENT 10B</p>																																																													
<p><i>[Signature]</i> <u>12/10/13</u></p>																																																													
<p>NORTH EAST END</p>																																																													
<p>ONTO CITY BOUNDARY (THIS IS THE LINE AND NOT THE LINE OF BOUNDARY)</p>																																																													
<p>CITY OF HOUSTON</p> <p>(OFFICIALS OF PUBLIC WORKS AND ENGINEERING)</p>																																																													
<p>DATE: <u>12/12/13</u></p> <p>BY: <i>[Signature]</i></p>		<p>PROJECT NO.: <u>1305</u></p>		<p>DATE: <u>12/12/13</u></p>		<p>BY: <i>[Signature]</i></p>		<p>PROJECT NO.: <u>1305</u></p>																																																					
<p>DATE: <u>12/12/13</u></p>		<p>BY: <i>[Signature]</i></p>		<p>DATE: <u>12/12/13</u></p>		<p>BY: <i>[Signature]</i></p>		<p>DATE: <u>12/12/13</u></p>																																																					
<p>DATE: <u>12/12/13</u></p>		<p>BY: <i>[Signature]</i></p>		<p>DATE: <u>12/12/13</u></p>		<p>BY: <i>[Signature]</i></p>		<p>DATE: <u>12/12/13</u></p>																																																					
<p>DATE: <u>12/12/13</u></p>		<p>BY: <i>[Signature]</i></p>		<p>DATE: <u>12/12/13</u></p>		<p>BY: <i>[Signature]</i></p>		<p>DATE: <u>12/12/13</u></p>																																																					
<p>DATE: <u>12/12/13</u></p>		<p>BY: <i>[Signature]</i></p>		<p>DATE: <u>12/12/13</u></p>		<p>BY: <i>[Signature]</i></p>		<p>DATE: <u>12/12/13</u></p>																																																					
<p>DATE: <u>12/12/13</u></p>		<p>BY: <i>[Signature]</i></p>		<p>DATE: <u>12/12/13</u></p>		<p>BY: <i>[Signature]</i></p>		<p>DATE: <u>12/12/13</u></p>																																																					
<p>DATE: <u>12/12/13</u></p>		<p>BY: <i>[Signature]</i></p>		<p>DATE: <u>12/12/13</u></p>		<p>BY: <i>[Signature]</i></p>		<p>DATE: <u>12/12/13</u></p>																																																					
<p>DATE: <u>12/12/13</u></p>		<p>BY: <i>[Signature]</i></p>		<p>DATE: <u>12/12/13</u></p>		<p>BY: <i>[Signature]</i></p>		<p>DATE: <u>12/12/13</u></p>																																																					
<p>DATE: <u>12/12/13</u></p>		<p>BY: <i>[Signature]</i></p>		<p>DATE: <u>12/12/13</u></p>		<p>BY: <i>[Signature]</i></p>		<p>DATE: <u>12/12/13</u></p>																																																					
<p>DATE: <u>12/12/13</u></p>		<p>BY: <i>[Signature]</i></p>		<p>DATE: <u>12/12/13</u></p>		<p>BY: <i>[Signature]</i></p>		<p>DATE: <u>12/12/13</u></p>																																																					
<p>DATE: <u>12/12/13</u></p>		<p>BY: <i>[Signature]</i></p>		<p>DATE: <u>12/12/13</u></p>		<p>BY: <i>[Signature]</i></p>		<p>DATE: <u>12/12/13</u></p>																																																					
<p>DATE: <u>12/12/13</u></p>																																																													



475	19	20	21	22	23	24	25	26	27	28	29	30	31	32	33	34	35	36	37	38	39	40	41	42	43	44	45	46	47	48	49	50	51	52	53	54	55	56	57	58	59	60	61	62	63	64	65	66	67	68	69	70	71	72	73	74	75	76	77	78	79	80	81	82	83	84	85	86	87	88	89	90	91	92	93	94	95	96	97	98	99	100
-----	----	----	----	----	----	----	----	----	----	----	----	----	----	----	----	----	----	----	----	----	----	----	----	----	----	----	----	----	----	----	----	----	----	----	----	----	----	----	----	----	----	----	----	----	----	----	----	----	----	----	----	----	----	----	----	----	----	----	----	----	----	----	----	----	----	----	----	----	----	----	----	----	----	----	----	----	----	----	----	----	----	-----

475	19	20	21	22	23	24	25	26	27	28	29	30	31	32	33	34	35	36	37	38	39	40	41	42	43	44	45	46	47	48	49	50	51	52	53	54	55	56	57	58	59	60	61	62	63	64	65	66	67	68	69	70	71	72	73	74	75	76	77	78	79	80	81	82	83	84	85	86	87	88	89	90	91	92	93	94	95	96	97	98	99	100
-----	----	----	----	----	----	----	----	----	----	----	----	----	----	----	----	----	----	----	----	----	----	----	----	----	----	----	----	----	----	----	----	----	----	----	----	----	----	----	----	----	----	----	----	----	----	----	----	----	----	----	----	----	----	----	----	----	----	----	----	----	----	----	----	----	----	----	----	----	----	----	----	----	----	----	----	----	----	----	----	----	----	-----



NOTICE:

12

10

SIGNATURE FIELD FOR SEA MOUNTAIN

More

OFFICE OF THE ATTORNEY GENERAL

NFBWA SEGMENT 108

NEIGHBORHOOD

CITY OF HO

Sept 2.6.19

HORIZ : 1"=20'

