

# REVIEW BY FORT BEND COUNTY COMMISSIONERS COURT

On this 22 day of JULY, 2014, Commissioners Court came on to be heard and reviewed the accompanying notice of CENTERPOINT ENTEX

Job Location PINE MILL RANCH DRIVE

Dated 07/11/14 BOND NO 22-022-417, Permit No. 84634 to make use of certain Fort Bend County property subject to, "A Revised Order Regulating the Laying, Construction, Maintenance, and Repair of Buried Cables, Conduits, and Pole Lines, In, Under, Across or Along Roads, Streets, Highways, and Drainage Ditches in Fort Bend County, Texas, Under the Jurisdiction of the Commissioners Court of Fort Bend County, Texas," as passed by the Commissioners Court of Fort Bend County, Texas, date the 3<sup>rd</sup> day of August, 1987, recorded in Volume \_\_\_\_\_ of the Minutes of the Commissioners Court of Fort Bend County, Texas, to the extent that such order is not inconsistent with Article 1436a, Vernon's Texas Civil Statutes. Upon Motion of Commissioner Wrayers, seconded by Commissioner Patterson, duly put and carried, it is ORDERED, ADJUDGED AND DECREED that said notice of said above purpose is hereby acknowledged by the Commissioners Court of Fort Bend County, Texas, and that said notice be placed on record according to the regulation order thereof.

## Notes:

1. Evidence of review by the Commissioners Court must be kept on the job site and failure to do so constitutes grounds for job shutdown.
2. Written notices are required:
  - a. 48 hours in advance of construction start up, and
  - b. When construction is completed and ready for final inspection

Mail notices to: Permit Administrator  
Fort Bend County Engineering  
301 JACKSON STREET  
RICHMOND, Texas 77469  
281-633-7500

3. This permit expires one (1) year from date of permit if construction has not commenced.

By [Signature]  
County Engineer

By N/A  
Drainage District Engineer/Manager

Presented to Commissioners Court and approved.

Recorded in Volume 722-14  
Minutes of Commissioners Court.

Clerk of Commissioners Court  
By [Signature]  
Deputy

# COUNTY OF FORT BEND

## Engineering Department

301 JACKSON STREET  
RICHMOND, Texas 77469

Johnny Ortega  
Permit Administrator

1124 Blume Road  
Phone: (281) 633-7500


### PERMIT APPLICATION REVIEW FORM FOR CABLE, CONDUIT, AND POLE LINE ACTIVITY IN FORT BEND COUNTY

PERMIT NO. 084634

The following "Notice of Proposed Cable, Conduit, and/or Pole Line activity in Fort Bend County" and accompanying attachments have been reviewed and the notice conforms to appropriate regulations set by Commissioner's Court of Fort Bend County, Texas.

- X (1) Complete Application Form.
- X a. Name of road, street, and/or drainage ditch affected.
- X b. Vicinity map showing course of direction.
- X c. Plans and specifications.
- X (2) Bond:
- X District Attorney, approval when applicable.
- X Perpetual bond currently posted.
- No. 22-022-417
- Amount \$50,000.00
- Performance bond submitted.
- No.
- Amount
- Cashier's Check.
- No.
- Amount
- (3) Verbal permission given for emergencies, to start construction before approved in Commissioner's Court.
- Precinct Engineer Acknowledgment                                  Date
- Precinct Commissioner Acknowledgment                                  Date
- (4)
- Drainage District Approval when applicable

We have reviewed this project and agree it meets minimum requirements.

  
Johnny Ortega CFM/ Permit Administrator  
(REVISED 5/30/08)

07/11/2014  
Date

NOTICE OF PROPOSED CABLE, CONDUIT AND / OR POLE LINE ACTIVITY  
IN, UNDER, ACROSS OR ALONG ROADS, STREETS, HIGHWAYS AND DRAINAGE DITCHES  
IN FORT BEND COUNTY

APPLICANT'S JOB NO. WO #69023920  
PERMIT NO. 84634 PCT. NO. 3  
BOND NO. 22-022-417

Formal notice is hereby given that CENTERPOINT ENTEX  
proposes to lay, construct, maintain and / or repair cable, conduit, and / or pole  
line, in, under, across, or along roads, streets, highways and drainage  
ditches in Fort Bend County, as follows:

In, Under, or Across Roads, and / or Drainage Ditches

Road or Ditch Name	Distance & Direction From Nearest Intersection	Length of Crossing	Type of Construction Bored: Jacked: Driven: Cased			
PINE MILL RANCH DR	At intersection with Canton Field Ln	50' ROW	x			

Along Roads and / or Drainage Ditches

Road or Ditch Name	Distance & Direction From Nearest intersection	To	Distance
PINE MILL RANCH DR	At intersection with Canton Field Ln	118' East of East Canton Field Right of Way	120'

General Description


2" IP Plastic pipe along Pine Mill Ranch Dr North right of way starting 2' West of East Canton Field Ln West Right of Way heading East 120'. Project is necessary to create a feed for Pine Mill Ranch development.

The location and description of the proposed installation and appurtenances is more fully shown on the attached detail drawings. The laying, construction, maintenance and / or repair of the proposed installation shall be subject to "A Revised Order Regulating the Laying, Construction, Maintenance and / or Repair of Cables, Conduits, and / or Pole Lines, In, Under, Across, or Along Roads, Streets, Highways and Drainage Ditches in Fort Bend County, Texas, Under the Jurisdiction of the Commissioners Court of Fort Bend County, Texas," as passed by Commissioners Court of Fort Bend County, Texas, dated the 3rd. day of August, 1987, recorded in Volume 639 of the Minutes of the Commissioners Court of Fort Bend County, Texas. **To Serve: Pine Mill Ranch Development**

Written notices are required: 1) 48 hours in advance of start of construction and 2) when construction is complete and ready for final inspection.

Mail To: Permit Administrator / Fort Bend County Engineering  
P. O. Box 1449, Rosenberg, Texas 77471

Violation of requirements shall constitute grounds for job shut down.

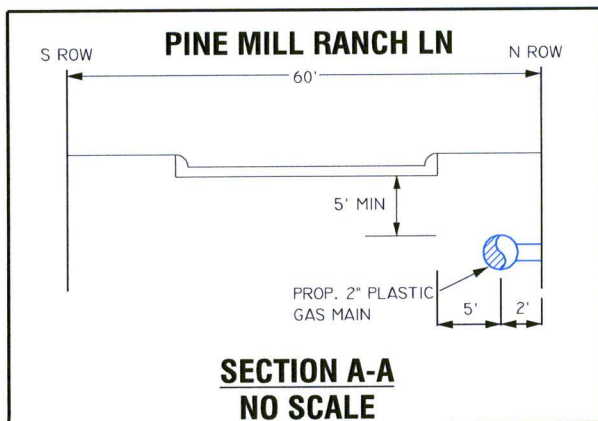
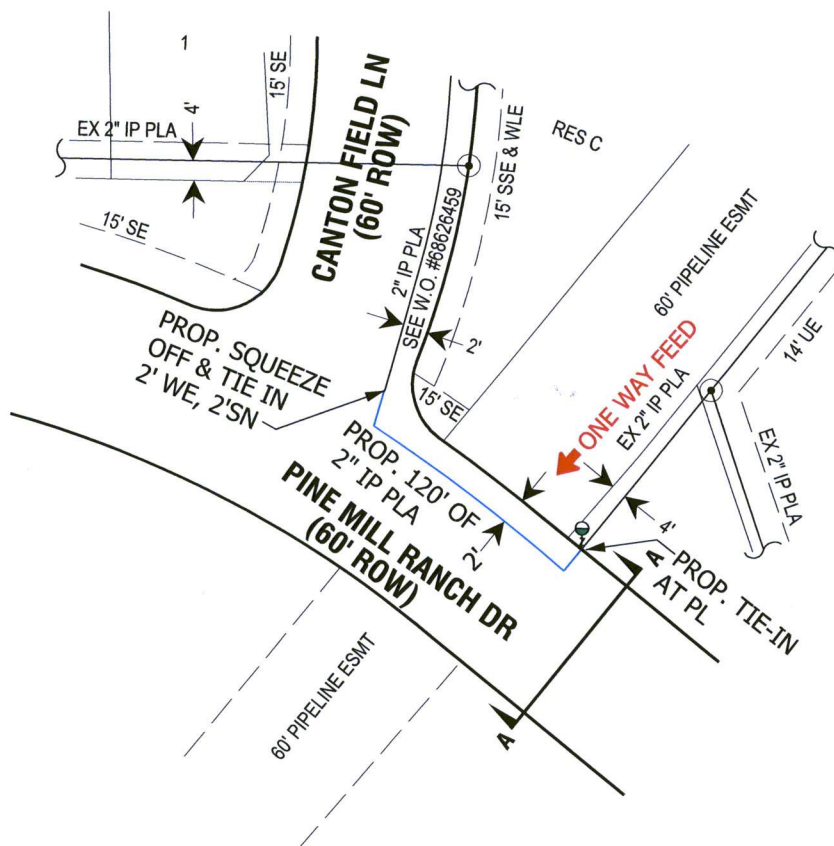
COMPANY NAME: CenterPoint Entex  
AGENT and / or OWNER  
  
(Signature)

NAME & TITLE: David Patiño  
Engineer Tech II  
(Please Print)

DATE: 07/08/2014

ADDRESS: 1111 Louisiana – Ste. 2246-C  
(Street / P.O. Box)

Houston Texas 77002  
City State Zip  
TELEPHONE NO: (713) 207-4615– David Patiño  
(Accessible 24 hrs/day, 7 days/week)



#### LEGEND AND NOTES

EXIST. MAIN

PROP. 2" PLA.  
W.O. # 69023920

PROP. 5# ANODE

PROP. 2" TEE

F:30000700 | O:30000696 | KM:484W | LAMBERT:4255B3 | Z: | SZ:503 | TC:050 | SOG:

DESIGNED BY: DAVID PATINO | 713-207-4615

PURPOSE AND NECESSITY: TO SERVE PINE MILL RANCH DEVELOPMENT

### PINE MILL RANCH DR AT CANTON FIELD LN FT BEND PERMIT

PROPRIETARY AND CONFIDENTIAL



DRAWN BY: FRANCES MAREK

DATE: 5/19/2014

SCALE: NTS

SHEET: 1 OF 1

DWG No:

**EA5-14374**