

REVIEW BY FORT BEND COUNTY COMMISSIONERS COURT

On this 22 day of JULY, 2014, Commissioners Court
came on to be heard and reviewed the accompanying notice
of INTERFACING COMPANY OF TEXAS

Job Location SEE ATTACHMENT

Dated 07/08/14 BOND NO 5182863, Permit No. 84618
to make use of certain Fort Bend County property subject to, "A Revised Order
Regulating the Laying, Construction, Maintenance, and Repair of Buried Cables,
Conduits, and Pole Lines, In, Under, Across or Along Roads, Streets, Highways, and
Drainage Ditches in Fort Bend County, Texas, Under the Jurisdiction of the
Commissioners Court of Fort Bend County, Texas," as passed by the Commissioners
Court of Fort Bend County, Texas, date the 3rd day of August, 1987, recorded in
Volume _____ of the Minutes of the Commissioners Court of Fort Bend County,
Texas, to the extent that such order is not inconsistent with Article 1436a, Vernon's
Texas Civil Statutes. Upon Motion of Commissioner Meyers, seconded
by Commissioner Patterson, duly put and carried, it is ORDERED,
ADJUGED AND DECREED that said notice of said above purpose is hereby
acknowledged by the Commissioners Court of Fort Bend County, Texas, and that said
notice be placed on record according to the regulation order thereof.

Notes:

1. Evidence of review by the Commissioners Court must be kept on the job site
and failure to do so constitutes grounds for job shutdown.
2. Written notices are required:
 - a. 48 hours in advance of construction start up, and
 - b. When construction is completed and ready for final inspection

Mail notices to: Permit Administrator
Fort Bend County Engineering
301 JACKSON STREET
RICHMOND, Texas 77469
281-633-7500

3. This permit expires one (1) year from date of permit if construction has not
commenced.

By

[Signature]
County Engineer

Presented to Commissioners Court
and approved.

Recorded in Volume 7-22-14
Minutes of Commissioners Court.

By

[Signature]
Drainage District Engineer/Manager

Clerk of Commissioners Court
By [Signature]
Deputy

**PERFORMANCE BOND COVERING ALL CABLE, CONDUIT AND/OR POLE LINE
ACTIVITY IN, UNDER, ACROSS OR ALONG FORT BEND COUNTY ROADS**

AUTHORIZED

BOND NO 5182863
THE STATE OF TEXAS §
COUNTY OF FORT BEND §

KNOW ALL MEN BY THESE PRESENTS:

THAT WE, Interfacing Company of Texas Inc. whose address is 14850 Woodham Dr Ste B105 Houston, TX 77073, Texas, hereinafter called the Principal, and SureTec Insurance Company, a Corporation existing under and by virtue of the laws of the State of Texas and authorized to do an indemnifying business in the State of Texas, and whose principal office is located at 1330 Post Oak Blvd., Suite 1100 Houston, TX 77056, whose officer residing in the State of Texas, authorized to accept service in all suits and actions brought within said State is Steven D. Nelson and whose address is 9737 Great Hills Trail, Suite 320, Austin, TX 78759, hereinafter called the Surety, are held and firmly bound unto, Robert E. Hebert, County Judge of Fort Bend County, Texas, or his successors in office, in the full sum of Nine Thousand Seven Hundred Forty Dollars (\$ 9,740.00) current, lawful money of the United States of America, to be paid to said Robert E. Hebert, County Judge of Fort Bend County, Texas, or his successors in office, to which payment well and truly to be made and done, we, the undersigned, bind ourselves and each of us, our heirs, executors, administrators, successors, assigns, and legal representatives, jointly and severally, by these presents.

THE CONDITION OF THIS BOND IS SUCH THAT, WHEREAS, the above bounden principal contemplates laying, constructing, maintaining and/or repairing one or more cables, conduits, and/or pole lines in, under, across and/or along roads, streets and highways in the County of Fort Bend, and the State of Texas, under the jurisdiction of the Commissioners' Court of Fort Bend County, Texas, pursuant to the Commissioners' Court order adopted on the 1st day of December, A.D. 1980, recorded in Volume 13, of the Commissioners' Court Minutes of Fort Bend County, Texas, regulating same, which Commissioners' Court order is hereby referred to and made a part hereof for all purposes as though fully set out herein.

AND WHEREAS, the principal desires to provide Fort Bend County with a performance bond covering all such cable, conduit and/or pole line activity;

NOW, THEREFORE, if the above bounden principal shall faithfully perform all its cable, conduit and/or pole line activity (including, but not limited to the laying, construction, maintenance and/or repair of cables, conduits and/or pole lines) in, under, across and/or along roads, streets and highways in the County of Fort Bend and State of Texas, under the jurisdiction of the Commissioners Court of Fort Bend County, Texas, pursuant to and in accordance with minimum requirements and conditions of the above mentioned Commissioners' Court order set forth and specified to be by said principal done and performed, at the time and in the manner therein specified, and shall pay over and make good and reimburse Fort Bend County, all loss and damages which Fort Bend County may sustain by reason of any failure or default on the part of said principal, then this obligation shall be null and void otherwise to remain in full force and effect.

This bond is payable at the County Courthouse in the County of Fort Bend and State of Texas.

It is understood that at any time Fort Bend County deems itself insecure under this bond, it may require further and/or additional bonds of the principal.

EXECUTED this 5th day of June, 2014.

Interfacing Company of Texas Inc

PRINCIPAL

BY

SureTec Insurance Company

SURETY

BY

Richard Coyle, Attorney in Fact

SureTec Insurance Company

LIMITED POWER OF ATTORNEY

Know All Men by These Presents, That SURETEC INSURANCE COMPANY (the "Company"), a corporation duly organized and existing under the laws of the State of Texas, and having its principal office in Houston, Harris County, Texas, does by these presents make, constitute and appoint

Richard Coyle

its true and lawful Attorney-in-fact, with full power and authority hereby conferred in its name, place and stead, to execute, acknowledge and deliver any and all bonds, recognizances, undertakings or other instruments or contracts of suretyship to include waivers to the conditions of contracts and consents of surety for:

Principal: Interfacing Company of Texas Inc.
Obligee: Fort Bend County Judge
Amount: \$ 9,740.00

and to bind the Company thereby as fully and to the same extent as if such bond were signed by the President, sealed with the corporate seal of the Company and duly attested by its Secretary, hereby ratifying and confirming all that the said Attorney-in-Fact may do in the premises. Said appointment is made under and by authority of the following resolutions of the Board of Directors of the SureTec Insurance Company:

Be it Resolved, that the President, any Vice-President, any Assistant Vice-President, any Secretary or any Assistant Secretary shall be and is hereby vested with full power and authority to appoint any one or more suitable persons as Attorney(s)-in-Fact to represent and act for and on behalf of the Company subject to the following provisions:

Attorney-in-Fact may be given full power and authority for and in the name of and of behalf of the Company, to execute, acknowledge and deliver, any and all bonds, recognizances, contracts, agreements or indemnity and other conditional or obligatory undertakings and any and all notices and documents canceling or terminating the Company's liability thereunder, and any such instruments so executed by any such Attorney-in-Fact shall be binding upon the Company as if signed by the President and sealed and effected by the Corporate Secretary.

Be it Resolved, that the signature of any authorized officer and seal of the Company heretofore or hereafter affixed to any power of attorney or any certificate relating thereto by facsimile, and any power of attorney or certificate bearing facsimile signature or facsimile seal shall be valid and binding upon the Company with respect to any bond or undertaking to which it is attached. (Adopted at a meeting held on 20th of April, 1999.)

In Witness Whereof, SURETEC INSURANCE COMPANY has caused these presents to be signed by its President, and its corporate seal to be hereto affixed this 21st day of March, A.D. 2013.


SURETEC INSURANCE COMPANY


By: 
 John Knox Jr., President

State of Texas ss:
 County of Harris



On this 21st day of March, A.D. 2013 before me personally came John Knox Jr., to me known, who, being by me duly sworn, did depose and say, that he resides in Houston, Texas, that he is President of SURETEC INSURANCE COMPANY, the company described in and which executed the above instrument; that he knows the seal of said Company; that the seal affixed to said instrument is such corporate seal; that it was so affixed by order of the Board of Directors of said Company; and that he signed his name thereto by like order.




 Jacquelyn Maldonado, Notary Public
 My commission expires May 18, 2017

I, M. Brent Beaty, Assistant Secretary of SURETEC INSURANCE COMPANY, do hereby certify that the above and foregoing is a true and correct copy of a Power of Attorney, executed by said Company, which is still in full force and effect; and furthermore, the resolutions of the Board of Directors, set out in the Power of Attorney are in full force and effect.

Given under my hand and the seal of said Company at Houston, Texas this 5th day of June, 2014, A.D.


 M. Brent Beaty, Assistant Secretary

Any instrument issued in excess of the penalty stated above is totally void and without any validity.
 For verification of the authority of this power you may call (713) 812-0800 any business day between 8:00 am and 5:00 pm CST.

<p style="text-align: center;">SureTec Insurance Company THIS BOND RIDER CONTAINS IMPORTANT COVERAGE INFORMATION</p>
--

Statutory Complaint Notice

To obtain information or make a complaint: You may call the Surety's toll free telephone number for information or to make a complaint at: 1-866-732-0099. You may also write to the Surety at:

SureTec Insurance Company
9737 Great Hills Trail, Suite 320
Austin, Tx 78759

You may contact the Texas Department of Insurance to obtain information on companies, coverage, rights or complaints at 1-800-252-3439. You may write the Texas Department of Insurance at:

PO Box 149104
Austin, TX 78714-9104
Fax#: 512-475-1771
Web: <http://www.tdi.state.tx.us>
Email: ConsumerProtection@tdi.state.tx.us

PREMIUM OR CLAIM DISPUTES: Should you have a dispute concerning your premium or about a claim, you should contact the Surety first. If the dispute is not resolved, you may contact the Texas Department of Insurance.

Terrorism Risks Exclusion

The Bond to which this Rider is attached does not provide coverage for, and the surety shall not be liable for, losses caused by acts of terrorism, riot, civil insurrection, or acts of war.

COUNTY OF FORT BEND

Engineering Department

301 JACKSON STREET
RICHMOND, Texas 77469

Johnny Ortega
Permit Administrator

1124 Blume Road
Phone: (281) 633-7500

PERMIT APPLICATION REVIEW FORM FOR CABLE, CONDUIT, AND POLE LINE ACTIVITY IN FORT BEND COUNTY

PERMIT NO. 084618

The following "Notice of Proposed Cable, Conduit, and/or Pole Line activity in Fort Bend County" and accompanying attachments have been reviewed and the notice conforms to appropriate regulations set by Commissioner's Court of Fort Bend County, Texas.

- X (1) Complete Application Form.
- X a. Name of road, street, and/or drainage ditch affected.
- X b. Vicinity map showing course of direction.
- X c. Plans and specifications.
- X (2) Bond:
- District Attorney, approval when applicable.
- Perpetual bond currently posted.
- No. _____
- Amount _____
- X Performance bond submitted.
- No. 5182863
- Amount \$6,875
- Cashier's Check.
- No. _____
- Amount _____
- _____ (3) Verbal permission given for emergencies, to start construction before approved in Commissioner's Court.
- Precinct Engineer Acknowledgment _____ Date _____
- Precinct Commissioner Acknowledgment _____ Date _____
- _____ (4) Alan Wright
Drainage District Approval when applicable

We have reviewed this project and agree it meets minimum requirements.

Johnny Ortega
Johnny Ortega CFM/ Permit Administrator
(REVISED 5/30/08)

06/19/2014
Date

**NOTICE OF PROPOSED CABLE, CONDUIT AND/OR POLE LINE ACTIVITY
IN, UNDER, ACROSS OR ALONG ROADS, STREETS, HIGHWAYS AND DRAINAGE DITCHES
IN FORT BEND COUNTY**

APPLICANT'S JOB NO. _____
 PERMIT No. 84618 PCT. No. 3
 BOND No. 5182863

Formal notice is hereby given that _____
 proposes to lay, construct, maintain and/or repair cable, conduit and/or pole line, in, under,
 across, or along roads, streets, highways and drainage ditches in Fort Bend County, as follows:

In, Under, or Across Roads and/or Drainage Ditches

Road or Ditch Name	Distance & Direction From Nearest Intersection	Length of Crossing	Type of Construction				AERIAL
			Bored	Jacked	Driven	Cased	
<u>V-A-2</u>	<u>1,353' NW of CL of GRAND PKWY + 684' NE of CL of FRY</u>	<u>43'</u>					<u>X</u>
<u>V-A</u>	<u>167' W of CL of GRAND PKWY, 3,033' NE of CL of FRY RD.</u>	<u>110'</u>					<u>X</u>
<u>V-A</u>	<u>55' W of CL of S PEEK RD, 1,132 S of CL of PARK WALK LN</u>	<u>136'</u>					<u>X</u>

Along Roads and/or Drainage Ditches

Road or Ditch Name	Distance & Direction From Nearest Intersection	To	Distance
<u>V-A-2</u>	<u>1,346' NW of CL of GRAND PKWY</u>	<u>120' SW of CL of BRIAR SUMMIT LN</u>	<u>588'</u>
<u>V-A-2</u>	<u>300' NE of CL of BRIAR SUMMIT LN</u>	<u>167' W of CL of GRAND PKWY</u>	<u>1,333'</u>
<u>V-A</u>	<u>156' NW of CL of GRAND PKWY</u>	<u>55' W of CL of S PEEK RD</u>	<u>1,370'</u>

PROPOSED AERIAL ATTACHMENT ALONGS FRY RD,
GRAND PKWY, CUNCO RANCH EASEMENT

The Location and description of the proposed installation and appurtenances is more fully shown on the attached detail drawings. The laying, construction, maintenance and/or repair of the proposed installation shall be subject to "A Revised Order Regulating the Laying, Construction, Maintenance and/or Repair of Cables, Conduits, and/or Pole Lines, In, Under, Across, or Along Roads, Streets, Highways and Drainage Ditches in Fort Bend County, Texas, Under the Jurisdiction of the Commissioners Court of Fort Bend County, Texas," as passed by Commissioners Court of Fort Bend County, Texas, dated the 3rd. day of August, 1987, recorded in Volume 639 of the Minutes of the Commissioners Court of Fort Bend County, Texas.

Written notices are required: 1) 48 hours in advance of start of construction and
 2) when construction is complete and ready for final inspection.

Mail to: Permit Administrator/Fort Bend County Engineering
 P.O. Box 1449, Rosenberg, TX 77471.

Violation of requirements shall constitute grounds for job shut down.

Does project comply with Fort Bend County Outdoor Lighting Ordinance?
Yes ()
No ()

COMPANY NAME: INTERFACEX COMPANY OF TEXAS
 AGENT and/or OWNER
Terrill Hubenak
 (Signature)
 NAME & TITLE Terrill Hubenak
 (Please Print)
 DATE 06/19/14
 ADDRESS 14850 Woodham Dr. Ste. B-105
 (Street/P.O. Box)
Houston, TX 77073
 City State Zip
 TELEPHONE NO: 713-591-5804
 (accessible 24 hrs/day, 7 days/week)

**NOTICE OF PROPOSED CABLE, CONDUIT AND/OR POLE LINE ACTIVITY
IN, UNDER, ACROSS OR ALONG ROADS, STREETS, HIGHWAYS AND DRAINAGE DITCHES
IN FORT BEND COUNTY**

APPLICANT'S JOB NO. _____
 PERMIT No. 54618 PCT. No. 3
 BOND No. 5182863

Formal notice is hereby given that _____
 proposes to lay, construct, maintain and/or repair cable, conduit and/or pole line, in, under,
 across, or along roads, streets, highways and drainage ditches in Fort Bend County, as follows:

In, Under, or Across Roads and/or Drainage Ditches

Road or Ditch Name	Distance & Direction From Nearest Intersection	Length of Crossing	Type of Construction Bored: Jacked: Driven: Cased
<u>I-A</u>	<u>60' SE of CL of SPEEK RD, 402' NE of CL of NOBLE CANYON LN</u>	<u>277'</u>	<u>AERIAL</u> <u>X</u>

Along Roads and/or Drainage Ditches

Road or Ditch Name	Distance & Direction From Nearest Intersection	To	Distance
<u>SPEEK RD</u>	<u>57' W of CL SPEEK RD</u> <u>1,361' S of CL PARK WALK LN</u>	<u>100' S W of CL SPEEK RD</u> <u>20' NW of CL SPRING WALK</u>	<u>1,147'</u>
<u>I-A</u>	<u>312' E of CL SPEEK RD</u> <u>1,160' S of CL PARK WALK</u>	<u>60' SE of CL SPEEK RD</u> <u>402' NE of CL NOBLE CANYON LN</u>	<u>3,874'</u>

General Description
PROPOSED AERIAL ATTACHMENT ALONG FRY RD. &
GRAND PKWY, CUNCA RANCH EASEMENT

The Location and description of the proposed installation and appurtenances is more fully shown on the attached detail drawings. The laying, construction, maintenance and/or repair of the proposed installation shall be subject to "A Revised Order Regulating the Laying, Construction, Maintenance and/or Repair of Cables, Conduits, and/or Pole Lines, In, Under, Across, or Along Roads, Streets, Highways and Drainage Ditches in Fort Bend County, Texas, Under the Jurisdiction of the Commissioners Court of Fort Bend County, Texas," as passed by Commissioners Court of Fort Bend County, Texas, dated the 3rd. day of August, 1987, recorded in Volume 639 of the Minutes of the Commissioners Court of Fort Bend County, Texas.

Written notices are required: 1) 48 hours in advance of start of construction and
 2) when construction is complete and ready for final inspection.

Mail to: Permit Administrator/Fort Bend County Engineering
 P.O. Box 1449, Rosenberg, TX 77471.

Violation of requirements shall constitute grounds for job shut down.

Does project
comply with Fort
Bend County
Outdoor Lighting
Ordinance?

Yes ()

No ()

COMPANY NAME: INTERFACEX COMPANY OF TEXAS
 AGENT and/or OWNER

Tennell Hubenak
 (Signature)

NAME & TITLE Tennell Hubenak
 (Please Print)

DATE 06/19/14

ADDRESS 14850 Woodham Dr. Ste. B-105
 (Street/P.O. Box)

Houston, TX 77073
 City State Zip

TELEPHONE NO: 713-591-5804
 (accessible 24 hrs/day, 7 days/week)

Along and Across: Streets/Ditches/Easement :

Cinco Ranch Easements

V-A

V-A-2

S Peek Rd

Grand Parkway

Fry Rd

Company Name: Interfacing Company of Texas

Terrell Hubenak

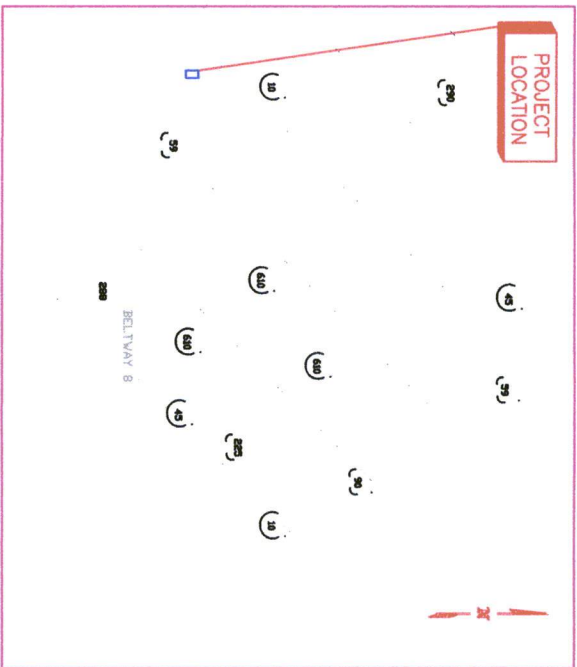
Name & Title: Terrell Hubenak

Date: 06/19/2014

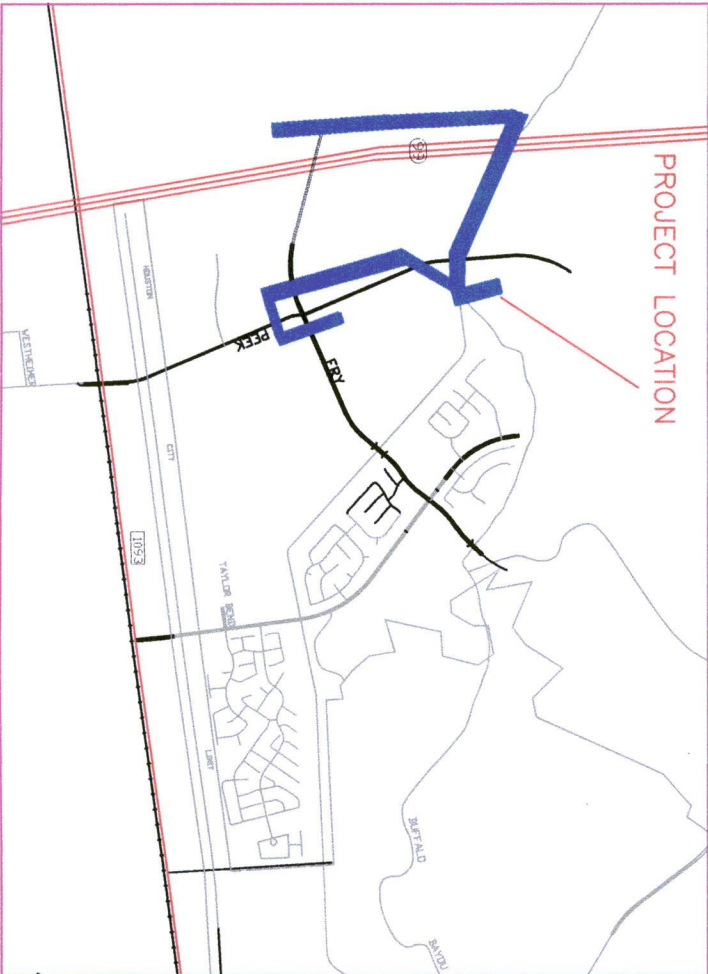
Address: 14850 Woodham Dr. Ste. B-105

Houston, TX 77073

Telephone No: 713-591-5804



LOCATION MAP



VICINITY MAP



**PROPOSED AERIAL ATTACHMENT
ALONG FRY RD & GRAND PKWY
CINCO RANCH EASEMENTS
HARRIS COUNTY
TEXAS**

NEW BUILD

ONE-CALL NOTIFICATION SYSTEM
CALL BEFORE YOU DIG!!!
(713) 223-4567 (In Houston)
(New Statewide Number Outside Houston)
1-800-545-6005

KEY MAP#: 485 X,Y
KEY MAP#: 525 B,C
ZIP CODE: 77494

*NO KNOWN PROPOSED WASTEWATER WORK IS INVOLVED.
**NO KNOWN PROPOSED DRAINAGE WORK IS INVOLVED.

TITLE OF DRAWING	SH.T. NO.	STATION
TITLE SHEET	1	
OVERALL MAP	2	
AERIAL CONSTRUCTION DRAWING	3-22	

NOTES:
THE CONTRACTOR SHALL NOTIFY THE CITY OF HOUSTON, DEPARTMENT OF PUBLIC
WORKS AND ENGINEERING, ENGINEERING CONSTRUCTION DIVISION (TELEPHONE NO.
713-565-1450) 48 HOURS BEFORE STARTING WORK ON THIS PROJECT

PROJECT NAME: CINCO RANCH
PROJECT NUMBER:

SURVEY BY: AC	
F 3 ND	

SHEET NO 1 OF 22 SHEETS

APRIL 24, 2014

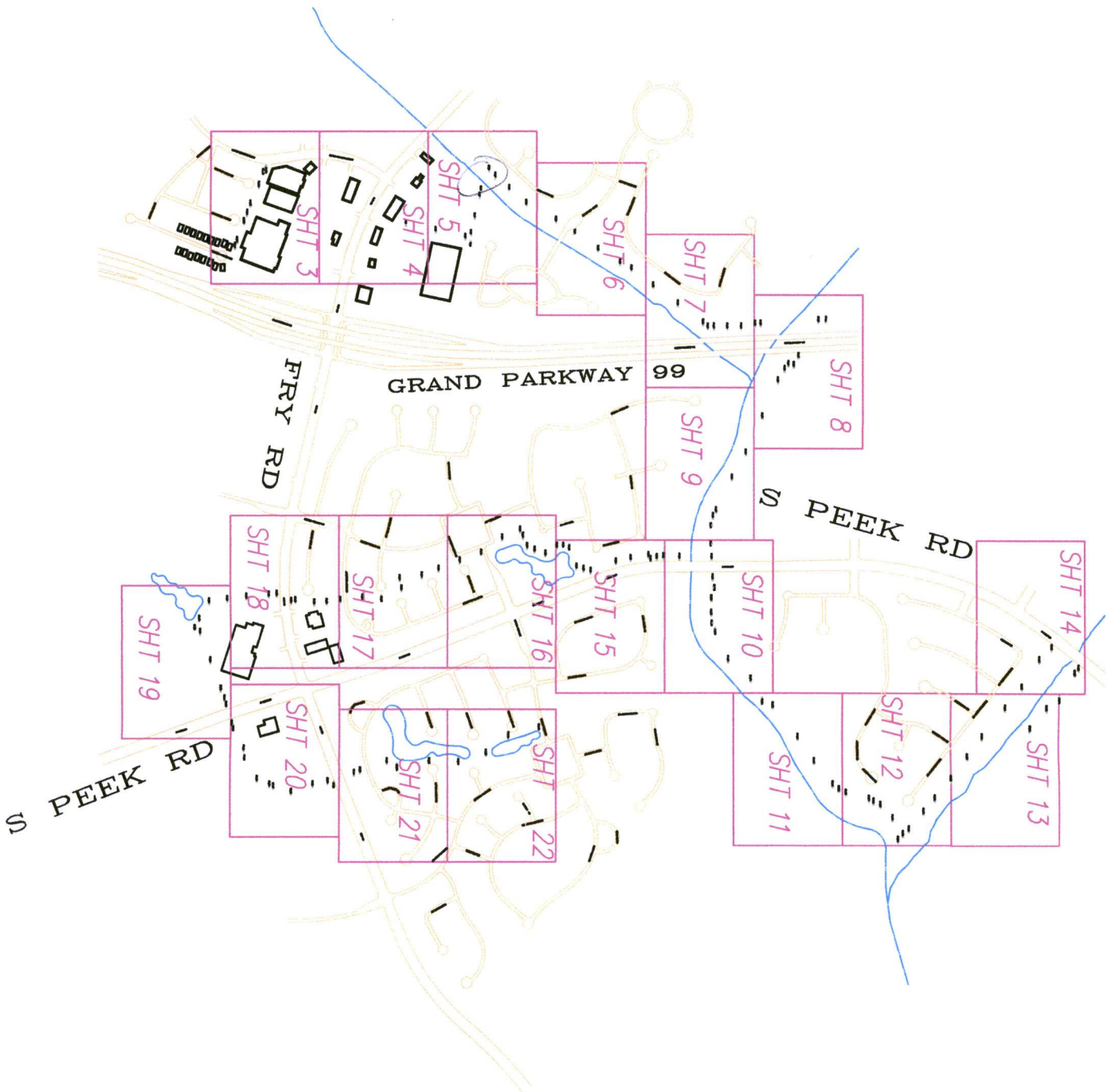
DISCLAIMER

- GENERAL NOTES: UNDERGROUND UTILITIES
1. ALL KNOWN UNDERGROUND UTILITIES AND SERVICES ARE PRESENT ON THIS DRAWING. CONTRACTORS SHALL BE RESPONSIBLE FOR VERIFYING THE LOCATION AND DEPTH OF ALL UTILITIES PRIOR TO EXCAVATION. IT SHALL BE THE CONTRACTOR'S RESPONSIBILITY TO LOCATE, PROTECT, AND REPAIR IF DAMAGED.
2. CALL UNDERGROUND SERVICE ALERT AT 1-800-344-8377 AT LEAST 48 HOURS PRIOR TO EXCAVATION.
3. CONTRACTORS ARE RESPONSIBLE FOR PROTECTING ALL EXISTING AND PROPOSED UNDERGROUND STRUCTURES.

TOTALS

FIBER THIS SHEET: -
FIBER CUMULATIVE: -
STATIONING -
CONDUIT -

GPS LOCATION:



KEY MAP: 485 X,Y
525 B,C

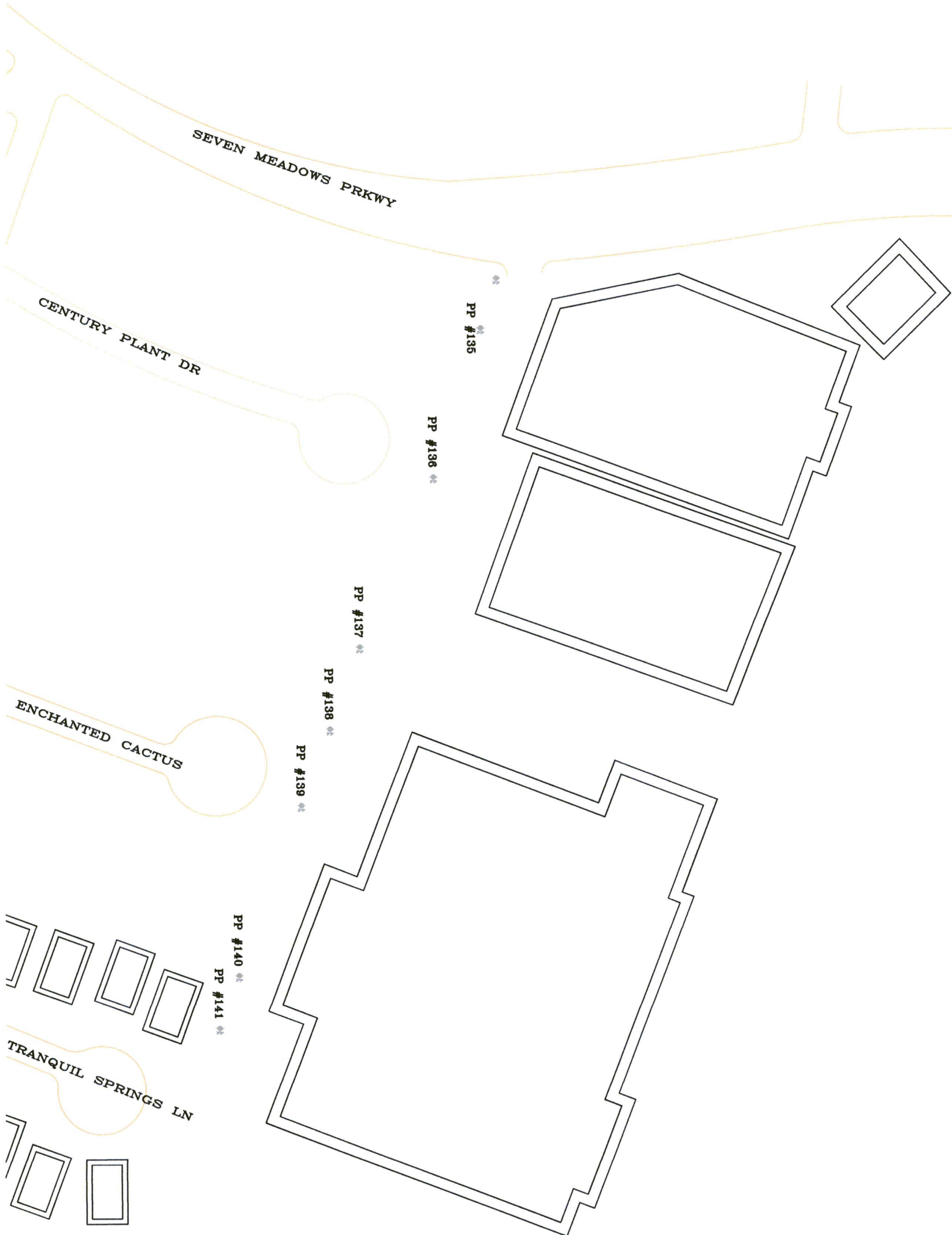


CINCO RANCH
DRAWING

DATE: 4/24/14
DRAWING SCALE:
HORZ: NA
VERT: NA

SHEET No. 2 of 22

SEE SHEET 4 FOR MATCHLINE



DISCLAIMER

GENERAL NOTES: UNDERGROUND UTILITIES
1. ALL INFORMATION AND DATA ARE PRESENTED ON THIS DRAWING AS A GUIDE ONLY. THE CONTRACTOR SHALL BE RESPONSIBLE FOR VERIFYING THE LOCATION AND DEPTH OF ALL UTILITIES PRIOR TO EXCAVATION. THE CONTRACTOR SHALL BE RESPONSIBLE FOR OBTAINING ALL NECESSARY PERMITS AND FOR PROTECTING ALL UTILITIES AND STRUCTURES.
2. CALL UNDERGROUND SERVICE ALERT AT 1-800-344-8377 AT LEAST 48 HOURS PRIOR TO EXCAVATION.
3. POTHOLES, CRACKS, AND PROBLEMS WITH ALL UNDERGROUND STRUCTURES.

TOTALS

FIBER THIS SHEET: -
FIBER CUMULATIVE: -
STATIONING
CONDUIT

GPS LOCATION:

KEY MAP: 485 X,Y
525 B,C



CINCO RANCH
DRAWING

DATE:	4/24/14
DRAWING SCALE:	
HORIZ:	MA
VERT:	MA
SHEET	3 OF 22

SEE SHEET 4 FOR MATCHLINE

DISCLAIMER

GENERAL NOTES:

1. ALL KNOWN UNDERGROUND UTILITIES AND OBSTRUCTIONS ARE PRESENT ON DRAWINGS. FIELD ENGINEERING OBSERVATIONS. IT SHALL BE THE CONTRACTORS RESPONSIBILITY TO LOCATE, PROTECT, AND REPAIR IF DAMAGED.

2. CALL UNDERGROUND SERVICE ALERT AT 1-800-344-8377 AT LEAST 48 HOURS PRIOR TO EXCAVATIONS.

3. CONTRACTORS RESPONSIBLE FOR POT-HOLING, LOCATING AND PROBING ALL UNDERGROUND STRUCTURES.

TOTALS

FIBER THIS SHEET: -

FIBER CUMULATIVE: -

STATIONING

CONDUIT

GPS LOCATION:



SEVEN MEADOWS PRKWY

PRY RD



KEY MAP: 485 X,Y
525 B,C

CINCO RANCH
DRAWING

DATE: 4/24/14
DRAWING SCALE:

HORIZ: NA
VERT: NA

SHEET No 4 OF 22

SEE SHEET 3 FOR MATCHLINE

SEE SHEET 6 FOR MATCHLINE

PP #11

PP #10

PP #9

PP #8

PP #7
PP #6

PP #5

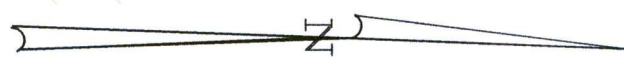
PP #4

PP #3

PP #2

PP #1

K-A-2



DISCLAIMER
GENERAL NOTES:
1. ALL KNOWN UNDERGROUND UTILITIES AND OBSTRUCTIONS ARE PRESENT ON THIS DRAWING. CONTRACTORS SHALL BE RESPONSIBLE FOR VERIFYING THE LOCATION, DEPTH, AND TYPE OF ALL UTILITIES AND OBSTRUCTIONS PRIOR TO EXCAVATIONS. IT SHALL BE THE CONTRACTORS RESPONSIBILITY TO LOCATE, PROTECT, AND REPAIR IF DAMAGED.
2. CALL UNDERGROUND SERVICE ALERT AT 1-800-344-8377 AT LEAST 48 HOURS PRIOR TO EXCAVATIONS.
3. CONTRACTORS RESPONSIBLE FOR VERIFYING THE LOCATION AND DEPTH OF ALL UNDERGROUND UTILITIES AND OBSTRUCTIONS.

TOTALS

FIBER THIS SHEET: -

FIBER CUMULATIVE: -

STATIONING

CONDUIT

GPS LOCATION:

**KEY MAP: 485 X,Y
525 B,C**



CINCD RANCH
DRAWING

DATE: 4/24/14

DRAWING SCALE:

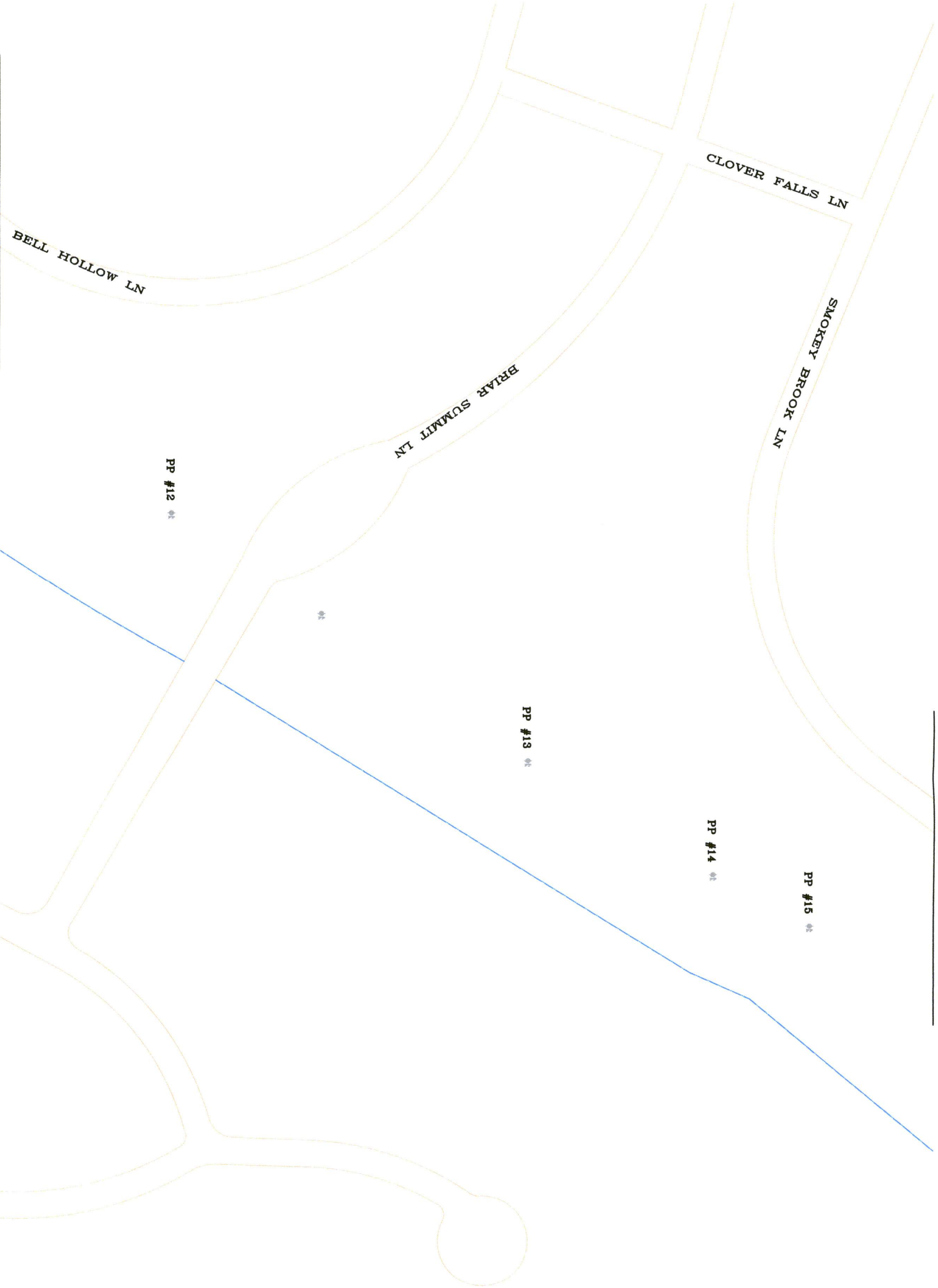
HORZ: NA

VERT: NA

SEE SHEET 4 FOR MATCHLINE

SEE SHEET 7 FOR MATCHLINE

SEE SHEET 5 FOR MATCHLINE



DISCLAIMER

GENERAL NOTES:
1. ALL KNOWN UNDERGROUND UTILITIES AND OBSTRUCTIONS ARE PRESENT IN DRAWINGS PLOTTED FROM AVAILABLE MAPS AND FIELD ENGINEERING OBSERVATIONS. IT SHALL BE THE CONTRACTORS RESPONSIBILITY TO LOCATE, PROTECT, AND REPAIR IF DAMAGED.
2. CALL UNDERGROUND SERVICE ALERT AT 1-800-344-8377 AT LEAST 48 HOURS PRIOR TO EXCAVATIONS.
3. CONTRACTOR RESPONSIBLE FOR POT-HOLING, LOCATING AND PRObing ALL UNDERGROUND STRUCTURES.

TOTALS

FIBER THIS SHEET: -
FIBER CUMULATIVE: -
STATIONING -
CONDUIT -

GPS LOCATION:

KEY MAP: 485 X,Y
525 B,C



CINCO RANCH
DRAWING

DATE: 4/24/14

DRAWING SCALE:

HDR2: NA

VERT: NA

SHEET 6 OF 22

SEE SHEET 8 FOR MATCHLINE



DISCLAIMER
1. ALL KNOWN UNDERGROUND UTILITIES AND OBSTRUCTIONS FROM PRESENTIN MAPS AND FIELD ENGINEERING OBSERVATIONS. IT SHALL BE THE CONTRACTORS RESPONSIBILITY TO LOCATE, PROTECT, AND REPAIR IF DAMAGED.
2. CALL UNDERGROUND SERVICE ALERT AT 1-800-344-8377 AT LEAST 48 HOURS PRIOR TO EXCAVATIONS.
3. POT-HOLING, LOADING AND PROBING ALL UNDERGROUND STRUCTURES.

TOTALS
FIBER THIS SHEET: -
FIBER CUMULATIVE: -
STATIONING
CONDUIT

GPS LOCATION:

KEY MAP: 485 X,Y
525 B,C



LOGIX
COMMUNICATIONS, LLC

CINCO RANCH
DRAWING

DATE: 4/24/14
DRAWING SCALE:
HORZ: NA
VERT: NA

SHEET 7 OF 22

SEE SHEET 6 FOR MATCHLINE



DISCLAIMER

GENERAL NOTES:
1. ALL KNOWN UNDERGROUND UTILITIES AND OBSTRUCTIONS ARE PRESENT ON THIS DRAWING. CONTRACTORS SHALL BE RESPONSIBLE FOR VERIFYING THE LOCATION, DEPTH, AND TYPE OF ALL UTILITIES AND OBSTRUCTIONS. IT SHALL BE THE CONTRACTOR'S RESPONSIBILITY TO LOCATE, PROTECT, AND REPAIR IF DAMAGED.
2. CALL UNDERGROUND SERVICE ALERT AT 1-800-344-8377 AT LEAST 48 HOURS PRIOR TO EXCAVATIONS.
3. CONTRACTORS RESPONSIBLE FOR LOCATING, MARKING AND PROTECTING ALL UNDERGROUND STRUCTURES.

TOTALS

FIBER THIS SHEET: -
FIBER CUMULATIVE: -
STATIONING -
CONDUIT -

GPS LOCATION:



KEY MAP: 485 X,Y
525 B,C

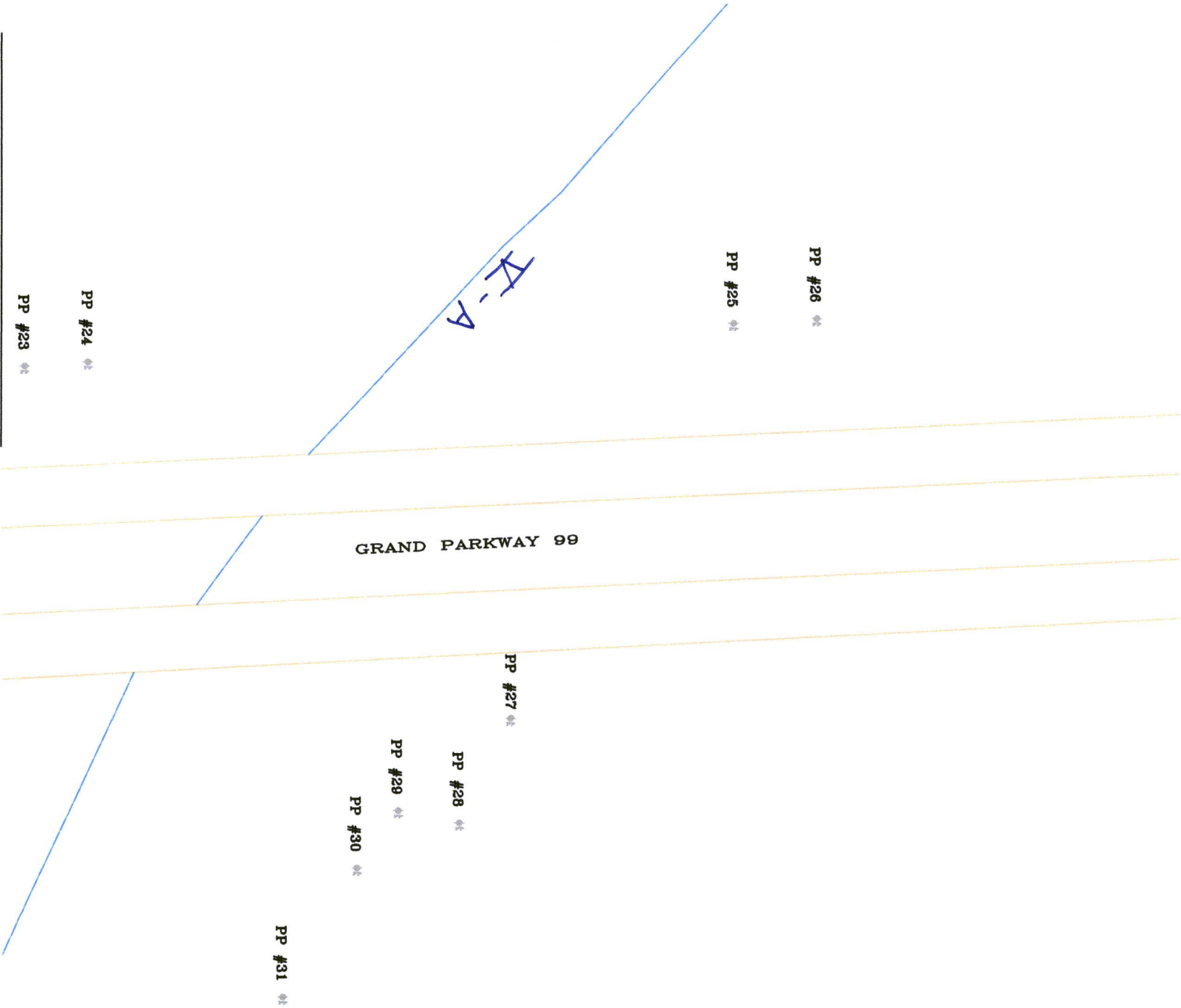
CINCO RANCH
DRAWING

DATE: 4/24/14
DRAWING SCALE:
HORZ: NA
VERT: NA

SHEET No 8 OF 22

SEE SHEET 7 FOR MATCHLINE

SEE SHEET 9 FOR MATCHLINE



SEE SHEET 8 FOR MATCHLINE

PP #33

PP #34

PP #35

PP #36

PP #37

SEE SHEET 10 FOR MATCHLINE

BRIDGE CREEK LN

DISCLAIMER

GENERAL NOTES:
1. ALL KNOWN UNDERGROUND UTILITIES AND OBSTRUCTIONS ARE PRESENT IN DRAWINGS PLOTTED FROM AVAILABLE MAPS AND FIELD ENGINEERING OBSERVATIONS. IT SHALL BE THE CONTRACTORS RESPONSIBILITY TO LOCATE, PROTECT, AND REPAIR IF DAMAGED.
2. CALL UNDERGROUND SERVICE ALERT AT 1-800-344-8377 AT LEAST 48 HOURS PRIOR TO EXCAVATIONS POSSIBLE FOR POTENTIAL LOCATING AND PROBING ALL UNDERGROUND STRUCTURES.

TOTALS

FIBER THIS SHEET: -
FIBER CUMULATIVE: -
STATIONING
CONDUIT

GPS LOCATION:



DATE:		
DRAWING SCALE:		
HORIZ: NA		
VERT: NA		
SHEET No. 9 OF 22		

DISCLAIMER
GENERAL NOTES:
1. ALL KNOWN UNDERGROUND UTILITIES AND OBSTRUCTIONS ARE PRESENT ON DRAWINGS PLOTTED FROM AVAILABLE RECORDS AND FIELD OBSERVATIONS. IT SHALL BE THE CONTRACTORS RESPONSIBILITY TO LOCATE, PROTECT, AND REPAIR IF DAMAGED.
2. CALL UNDERGROUND SERVICE ALERT AT 1-800-344-8377 AT LEAST 48 HOURS PRIOR TO EXCAVATIONS.
3. CONTRACTORS RESPONSIBLE FOR FORTHCOMING, LOCATING AND PROTECTING ALL UNDERGROUND STRUCTURES.

TOTALS	
FIBER THIS SHEET:	-
FIBER CUMULATIVE:	-
STATIONING	
CONDUIT	

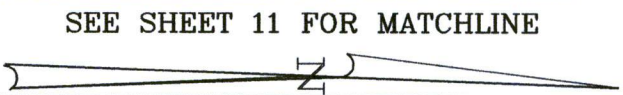
GPS LOCATION:	

**KEY MAP: 485 X,Y
525 B,C**



CINCD RANCH DRAWING	
DATE:	4/24/14
DRAWING SCALE:	
HORIZ:	NA
VERT:	NA

SHEET No 10 of 22	
-------------------	--



SEE SHEET 11 FOR MATCHLINE

S PEEK RD

PP #38

PP #39

PP #40

PP #134

PP #133

PP #132

PP #131

PP #130

PP #129

SEE SHEET 9 FOR MATCHLINE

SEE SHEET 15 FOR MATCHLINE

V-A

SEE SHEET 12 FOR MATCHLINE

PP #123

PP #124

PP #125

PP #126

PP #127

PP #128

SEE SHEET 10 FOR MATCHLINE



DISCLAIMER

GENERAL NOTES:
1. ALL KNOWN UNDERGROUND UTILITIES DRAWINGS, FIELD NOTES AND PRESENTATION MAPS AND FIELD ENGINEERING OBSERVATIONS. IT SHALL BE THE CONTRACTORS RESPONSIBILITY TO LOCATE, PROTECT, AND REPAIR IF DAMAGED.
2. CALL UNDERGROUND SERVICE ALERT AT 1-800-344-8377 AT LEAST 48 HOURS PRIOR TO EXCAVATIONS.
3. CONTRACTORS RESPONSIBLE FOR PORTHOLE LOCATING AND PROBING ALL UNDERGROUND STRUCTURES.

TOTALS

FIBER THIS SHEET: -
FIBER CUMULATIVE: -
STATIONING -
CONDUIT -

GPS LOCATION:

KEY MAP: 485 X,Y
525 B,C



CINCO RANCH
DRAWING

DATE: 4/24/14
DRAWING SCALE:
HORIZ: NA
VERT: NA

SHEET 11 OF 22

SEE SHEET 13 FOR MATCHLINE

CANFIELD OAKS LN

WESTBROOK CINCO LN

ARBOR STREAM DR

ARBOR STREAM DR

ARBOR STREAM DR

PP #113

PP #114

PP #115

PP #116

PP #117

PP #118

PP #119

PP #120

PP #121

PP #122



DISCLAIMER

GENERAL NOTES:
1. ALL KNOWN UNDERGROUND UTILITIES AND OBSTRUCTIONS ARE PRESENT ON DRAWINGS PLOTTED FROM AVAILABLE MAPS AND FIELD ENGINEERING OBSERVATIONS. IT SHALL BE THE CONTRACTORS RESPONSIBILITY TO LOCATE, PROTECT, AND REPAIR IF DAMAGED.
2. CALL UNDERGROUND SERVICE ALERT AT 1-800-344-8377 AT LEAST 48 HOURS PRIOR TO EXCAVATIONS.
3. CONTRACTORS RESPONSIBLE FOR BOTH SURFACE AND UNDERGROUND STRUCTURES.

TOTALS

FIBER THIS SHEET: -
FIBER CUMULATIVE: -
STATIONING
CONDUIT

GPS LOCATION:

KEY MAP: 485 X,Y
525 B,C



CINCO RANCH
DRAWING

DATE: 4/24/14

DRAWING SCALE:

HDRZ: NA

VERT: NA

SHEET No 12 of 22

SEE SHEET 11 FOR MATCHLINE

PP #103

PP #102

PP #101

PP #109

PP #110

PP #111

PP #112

SEE SHEET 14 FOR MATCHLINE

STONECROFT CIR

WESTBROOK CINCO LN

SEE SHEET 12 FOR MATCHLINE



DISCLAIMER

GENERAL NOTES:
1. ALL KNOWN UNDERGROUND UTILITIES AND OBSTRUCTIONS ARE PRESENT ON DRAWINGS PLOTTED FROM AVAILABLE RECORDS AND FIELD ENGINEERING OBSERVATIONS. IT SHALL BE THE CONTRACTOR'S RESPONSIBILITY TO LOCATE, PROTECT, AND REPAIR IF DAMAGED.
2. CALL UNDERGROUND SERVICE ALERT AT 1-800-344-8377 AT LEAST 48 HOURS PRIOR TO EXCAVATIONS.
3. CONTRACTORS RESPONSIBLE FOR POT-HOLING, LOCATING AND PROBING ALL UNDERGROUND STRUCTURES.

TOTALS

FIBER THIS SHEET: -

FIBER CUMULATIVE: -

STATIONING

CONDUIT

GPS LOCATION:

KEY MAP: 485 X,Y
525 B,C



CINCO RANCH
DRAWING

DATE: 4/24/14

DRAWING SCALE:

HDR2: NA

VERT: NA

SHEET No 13 OF 22

DISCLAIMER

GENERAL NOTES:
1. ALL KNOWN UNDERGROUND UTILITIES AND OBSTRUCTIONS ARE PRESENT ON DRAWINGS SHOWN FROM AVAILABLE MAPS AND FIELD ENGINEERING OBSERVATIONS. IT SHALL BE THE CONTRACTORS RESPONSIBILITY TO LOCATE, PROTECT, AND REPAIR IF DAMAGED.
2. CALL UNDERGROUND SERVICE ALERT AT 1-800-344-8377 AT LEAST 48 HOURS PRIOR TO EXCAVATIONS.
3. CONTRACTORS RESPONSIBLE FOR POTENTIAL DAMAGE TO EXISTING ALL UNDERGROUND STRUCTURES.

TOTALS
FIBER THIS SHEET: -
FIBER CUMULATIVE: -
STATIONING
CONDUIT

GPS LOCATION:

KEY MAP: 485 X,Y
525 B,C



LOGIX
COMMUNICATIONS, LLC

CINCO RANCH
DRAWING

DATE: 4/24/14	
DRAWING SCALE:	
HORZ: NA	
VERT: NA	
SHEET No: 14 OF 22	



SEE SHEET 10 FOR MATCHLINE

PP #41

PP #42

PP #43

PP #44

PP #45

PP #46

PP #47

PP #48

PP #49

PP #50

PP #51

PP #52

EAGLE BEND LN

S PEEK RD

SEAL VALLEY LN

GRAND PHILIPS LN

BARTOW BEND LN



DISCLAIMER

GENERAL NOTES:
1. ALL KNOWN UNDERGROUND UTILITIES AND OBSTRUCTIONS ARE PRESENT ON DRAWINGS FLOTTED FROM AVAILABLE RECORDS AND FIELD ENGINEERING OBSERVATIONS. IT SHALL BE THE CONTRACTORS RESPONSIBILITY TO LOCATE, PROTECT, AND REPAIR IF DAMAGED.
2. CALL UNDERGROUND SERVICE ALERT AT 1-800-344-8377 AT LEAST 48 HOURS PRIOR TO EXCAVATIONS.
3. CONTRACTORS RESPONSIBLE FOR FORTHOULING, LOCATING AND PROBING ALL UNDERGROUND STRUCTURES.

TOTALS

FIBER THIS SHEET: -
FIBER CUMULATIVE: -
STATIONING
CONDUIT

GPS LOCATION:

KEY MAP: 485 X,Y
525 B,C



CINCO RANCH
DRAWING

DATE: 4/24/14
DRAWING SCALE:

HDR2: NA
VERT: NA

SHEET No. 15 OF 22

SEE SHEET 15 FOR MATCHLINE



DISCLAIMER

GENERAL NOTES:
1. ALL KNOWN UNDERGROUND UTILITIES (GAS, WATER, SEWER, ETC.) AND OBSTRUCTIONS (POLES, SIGNAGE, ETC.) SHOWN ON THESE DRAWINGS ARE BASED ON THE RECORD DRAWINGS AND FIELD SURVEY. CONTRACTORS SHALL BE RESPONSIBLE FOR VERIFYING THE LOCATION, DEPTH, AND CONTENT OF ALL UTILITIES AND OBSTRUCTIONS PRIOR TO EXCAVATION. IF ANY UNEXPECTED UTILITIES OR OBSTRUCTIONS ARE ENCOUNTERED, STOP WORK IMMEDIATELY AND NOTIFY THE ENGINEER. THE CONTRACTOR SHALL BE RESPONSIBLE FOR LOCATING, PROTECTING, AND REPAIRING ANY DAMAGED UTILITIES OR OBSTRUCTIONS.
2. CALL UNDERGROUND SERVICE ALERT AT 1-800-344-8377 AT LEAST 48 HOURS PRIOR TO EXCAVATION.
3. CONTRACTORS SHALL BE RESPONSIBLE FOR PROTECTING ALL EXISTING AND PROPOSED ALL UNDERGROUND STRUCTURES.

TOTALS

FIBER THIS SHEET: -
FIBER CUMULATIVE: -
STATIONING: -
CONDUIT: -

GPS LOCATION:

KEY MAP: 485 X,Y
525 B,C



CINCO RANCH
DRAWING

DATE:	4/24/14
DRAWING SCALE:	
HDRZ:	NA
VERT:	NA

SEE SHEET 17 FOR MATCHLINE

SHEET No. 16 OF 22

SEE SHEET 16 FOR MATCHLINE

PP #61

PP #62

PP #63

PP #64

PP #65

PP #66

PP #67

RIPPLING SHORE CT

CENTER VILLAGE DR

ASHMOORE PARK DR

S PEEK RD



DISCLAIMER

GENERAL NOTES:
1. ALL KNOWN UNDERGROUND UTILITIES AND OBSTRUCTIONS ARE PRESENT ON THIS MAP. THE CONTRACTOR SHALL BE RESPONSIBLE FOR VERIFYING THE LOCATION AND DEPTH OF ALL UTILITIES AND OBSTRUCTIONS. IT SHALL BE THE CONTRACTOR'S RESPONSIBILITY TO LOCATE, PROTECT, AND REPAIR IF DAMAGED.
2. CALL UNDERGROUND SERVICE ALERT AT 1-800-344-8377 AT LEAST 48 HOURS PRIOR TO EXCAVATIONS.
3. CONTRACTORS RESPONSIBLE FOR POTENTIAL DAMAGE TO EXISTING ALL UNDERGROUND STRUCTURES.

TOTALS

FIBER THIS SHEET: -
FIBER CUMULATIVE: -
STATIONING
CONDUIT

GPS LOCATION:



KEY MAP: 485 X,Y
525 B,C

CINCO RANCH
DRAWING

DATE: 4/24/14
DRAWING SCALE:

HORIZ: NA
VERT: NA

SHEET 17 OF 22

SEE SHEET 18 FOR MATCHLINE

SEE SHEET 17 FOR MATCHLINE

CENTER VILLAGE DR

CRESENT COVE CT

FRY RD

PP #68

PP #69

PP #70

PP #71

PP #72

PP #73

PP #74



DISCLAIMER
GENERAL NOTES:
1. ALL KNOWN UNDERGROUND UTILITIES AND OBSTRUCTIONS ARE PRESENT ON THIS MAP. UNLESS OTHERWISE NOTED, THE CONTRACTOR SHALL BE RESPONSIBLE FOR LOCATING, PROTECTING, AND REPAIRING ALL UNDERGROUND UTILITIES.
2. CALL UNDERGROUND SERVICE ALERT AT 1-800-344-8377 AT LEAST 48 HOURS PRIOR TO EXCAVATIONS.
3. CONTRACTORS RESPONSIBLE FOR LOCATING, PROTECTING, AND REPAIRING ALL UNDERGROUND UTILITIES.

TOTALS

FIBER THIS SHEET: -
FIBER CUMULATIVE: -
STATIONING: -
CONDUIT: -

GPS LOCATION:

KEY MAP: 485 X,Y
525 B,C



CINCO RANCH
DRAWING

DATE: 4/24/14
DRAWING SCALE:
HORIZ: NA
VERT: NA

SHEET No. 18 of 22

SEE SHEET 19 FOR MATCHLINE

SEE SHEET 18 FOR MATCHLINE

PP #75

PP #76

PP #77

PP #79

PP #78



PP #80

PP #81

PP #82

PP #83

SEE SHEET 20 FOR MATCHLINE

S PEEK RD



DISCLAIMER

- GENERAL NOTES:
1. ALL KNOWN UNDERGROUND UTILITIES AND OBSTRUCTIONS ARE PRESENT ON THIS MAP. THE USER SHALL BE RESPONSIBLE FOR VERIFYING THE ACCURACY OF THE DATA AND FIELD ENGINEERING OBSERVATIONS. IT SHALL BE THE CONTRACTOR'S RESPONSIBILITY TO LOCATE, PROTECT, AND REPAIR IF DAMAGED.
 2. CALL UNDERGROUND SERVICE ALERT AT 1-800-344-8377 AT LEAST 48 HOURS PRIOR TO EXCAVATIONS.
 3. CONTRACTORS RESPONSIBLE FOR VERIFYING, LOCATING AND PROTECTING ALL UNDERGROUND STRUCTURES.

TOTALS

FIBER THIS SHEET: -
FIBER CUMULATIVE: -
STATIONING
CONDUIT

GPS LOCATION:

KEY MAP: 485 X,Y
525 B,C



CINCO RANCH
DRAWING

DATE: 4/24/14
DRAWING SCALE:
HORZ: NA
VERT: NA

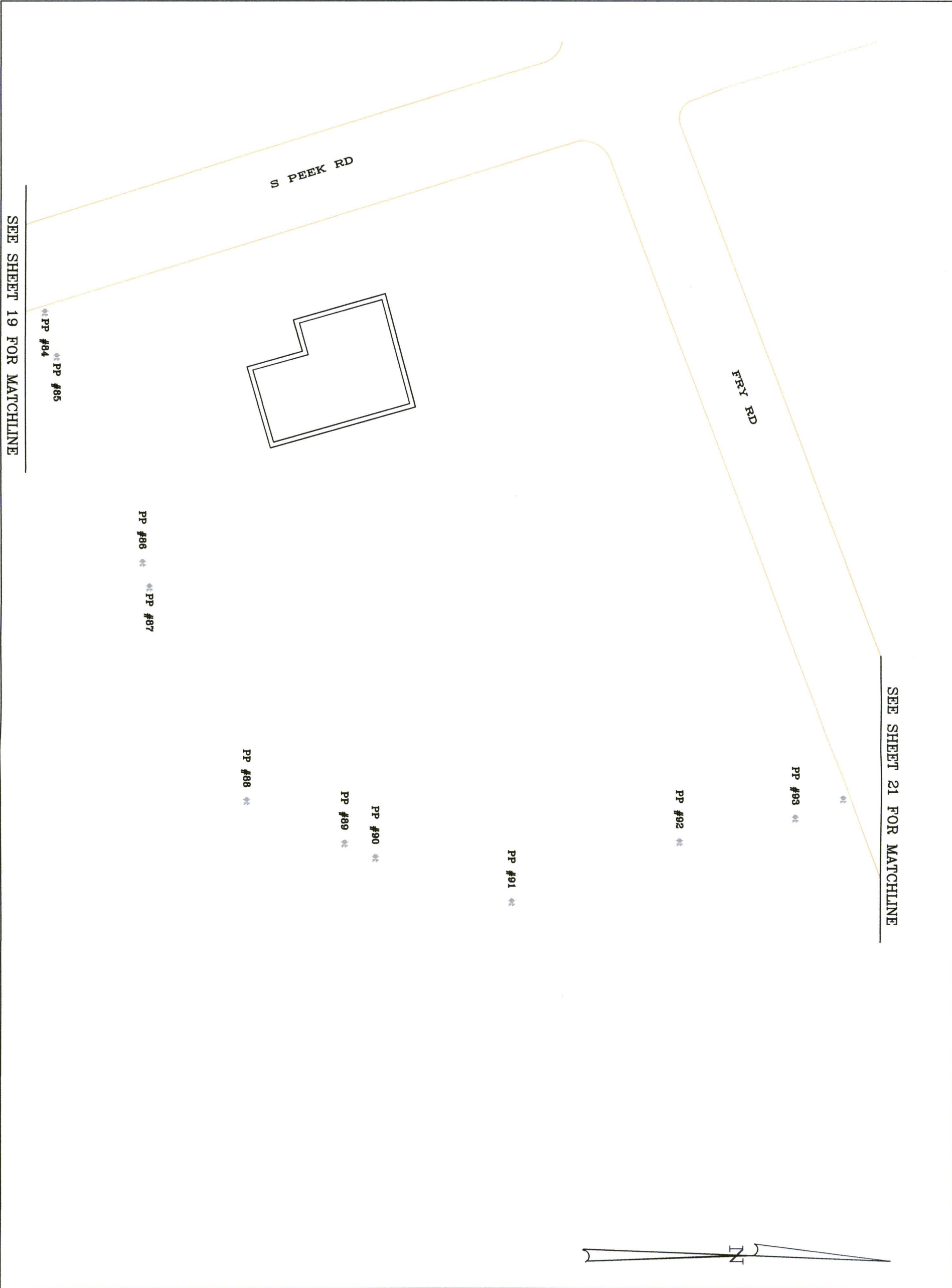
SHEET No 19 OF 22

SEE SHEET 21 FOR MATCHLINE

DISCLAIMER
GENERAL NOTES:
1. ALL KNOWN UNDERGROUND UTILITIES AND OBSTRUCTIONS ARE PRESENT ON DRAWINGS PLOTTED FROM AVAILABLE WORKS AND FIELD ENGINEERING OBSERVATIONS. IT SHALL BE THE CONTRACTORS RESPONSIBILITY TO LOCATE, PROTECT, AND REPAIR IF DAMAGED.
2. CALL UNDERGROUND SERVICE ALERT AT 1-800-344-8377 AT LEAST 48 HOURS PRIOR TO EXCAVATIONS.
3. CONTRACTORS RESPONSIBLE FOR FOTHOLOG, LOCATING AND PROBING ALL UNDERGROUND STRUCTURES.

TOTALS
FIBER THIS SHEET: -
FIBER CUMULATIVE: -
STATIONING _____
CONDUIT _____

GPS LOCATION:



KEY MAP: 485 X,Y
525 B,C



CINCD RANCH DRAWING	
DATE: 4/24/14	
DRAWING SCALE:	
HDRZ: NA	
VERT: NA	
SHEET No 20 OF 22	

SEE SHEET 22 FOR MATCHLINE

DISCLAIMER

GENERAL NOTES: UNDERGROUND UTILITIES
1. ALL KNOWN UNDERGROUND UTILITIES
AND STRUCTURES ARE PRESENT IN
DRAWINGS PLOTTED FROM AVAILABLE
MAPS AND FIELD ENGINEERING
OBSERVATIONS. IT SHALL BE THE
CONTRACTOR'S RESPONSIBILITY TO
LOCATE, PROTECT, AND REPAIR IF
DAMAGED.
2. CALL UNDERGROUND SERVICE ALERT AT
1-800-344-8377 AT LEAST 48 HOURS
PRIOR TO EXCAVATIONS.
3. CONTRACTORS RESPONSIBLE FOR
POTHOLE LOCATION AND PROBING
ALL UNDERGROUND STRUCTURES.

TOTALS
FIBER THIS SHEET: -
FIBER CUMULATIVE: -
STATIONING
CONDUIT

GPS LOCATION:

KEY MAP: 485 X,Y
525 B,C



CINCO RANCH DRAWING
DATE: 4/24/14
DRAWING SCALE:
HORIZ: NA
VERT: NA

SHEET No 21 OF 22

SEE SHEET 20 FOR MATCHLINE

