

12N

REVIEW BY FORT BEND COUNTY COMMISSIONERS COURT

On this 22 day of JULY, 2014, Commissioners Court came on to be heard and reviewed the accompanying notice of COMCAST, LLC.

Job Location STONE TRAIL DRIVE

Dated 07/07/14 BOND NO 104865058, Permit No. 84631 to make use of certain Fort Bend County property subject to, "A Revised Order Regulating the Laying, Construction, Maintenance, and Repair of Buried Cables, Conduits, and Pole Lines, In, Under, Across or Along Roads, Streets, Highways, and Drainage Ditches in Fort Bend County, Texas, Under the Jurisdiction of the Commissioners Court of Fort Bend County, Texas," as passed by the Commissioners Court of Fort Bend County, Texas, date the 3rd day of August, 1987, recorded in Volume _____ of the Minutes of the Commissioners Court of Fort Bend County, Texas, to the extent that such order is not inconsistent with Article 1436a, Vernon's Texas Civil Statutes. Upon Motion of Commissioner Meyers, seconded by Commissioner Patterson, duly put and carried, it is ORDERED, ADJUDGED AND DECREED that said notice of said above purpose is hereby acknowledged by the Commissioners Court of Fort Bend County, Texas, and that said notice be placed on record according to the regulation order thereof.

Notes:

1. Evidence of review by the Commissioners Court must be kept on the job site and failure to do so constitutes grounds for job shutdown.
2. Written notices are required:
 - a. 48 hours in advance of construction start up, and
 - b. When construction is completed and ready for final inspection

Mail notices to: Permit Administrator
Fort Bend County Engineering
301 JACKSON STREET
RICHMOND, Texas 77469
281-633-7500

3. This permit expires one (1) year from date of permit if construction has not commenced.

By [Signature]
County Engineer

By N/A
Drainage District Engineer/Manager

Presented to Commissioners Court and approved.
Recorded in Volume 722-14
Minutes of Commissioners Court.

Clerk of Commissioners Court
By [Signature]
Deputy

COUNTY OF FORT BEND

Engineering Department

301 JACKSON STREET
RICHMOND, Texas 77469

Johnny Ortega
Permit Administrator

1124 Blume Road
Phone: (281) 633-7500


PERMIT APPLICATION REVIEW FORM FOR CABLE, CONDUIT, AND POLE LINE ACTIVITY IN FORT BEND COUNTY

PERMIT NO. 084631

The following "Notice of Proposed Cable, Conduit, and/or Pole Line activity in Fort Bend County" and accompanying attachments have been reviewed and the notice conforms to appropriate regulations set by Commissioner's Court of Fort Bend County, Texas.

- X (1) Complete Application Form.
- X a. Name of road, street, and/or drainage ditch affected.
- X b. Vicinity map showing course of direction.
- X c. Plans and specifications.
- X (2) Bond:
- X District Attorney, approval when applicable.
- X Perpetual bond currently posted.
- No. 104865058
- Amount \$100,000.00
- Performance bond submitted.
- No. _____
- Amount _____
- Cashier's Check.
- No. _____
- Amount _____
- _____ (3) Verbal permission given for emergencies, to start construction before approved in Commissioner's Court.
- _____ Precinct Engineer Acknowledgment _____ Date _____
- _____ Precinct Commissioner Acknowledgment _____ Date _____
- _____ (4) _____
- _____ Drainage District Approval when applicable

We have reviewed this project and agree it meets minimum requirements.


Johnny Ortega CFM/ Permit Administrator
(REVISED 5/30/08)

07/07/2014
Date

NOTICE OF PROPOSED CABLE, CONDUIT AND/OR POLE LINE ACTIVITY
IN, UNDER, ACROSS OR ALONG ROADS, STREETS, HIGHWAYS AND DRAINAGE DITCHES
IN FORT BEND COUNTY

APPLICANT'S JOB NO. 1V27437
PERMIT No. 84631 PCT. No. 1
BOND No. 104865058

Formal notice is hereby given that Comcast
proposes to lay, construct, maintain and/or repair cable, conduit and/or pole line, in, under, across, or
along roads, streets, highways and drainage ditches in Fort Bend County, as follows:

In, Under, or Across Roads and/or Drainage Ditches

Road or Ditch Name	Distance & Direction From Nearest Intersection	Length of Crossing	Type of Construction			
			Bored	Jacked	Driven	Case
			X			

Along Roads and/or Drainage Ditches

Road or Ditch Name	Distance & Direction From Nearest Intersection	To	Distance
STONE TRAIL DR.			134'
	SUMMER TRAIL DR. South		423'

General Description

Comcast is proposing to Bore for New Coax Cable Placement in 1-1/2" HDPE Conduit in ROW along Stone Trail Dr. and into the
property.

The Location and description of the proposed installation and appurtenances is more fully shown on the
attached detail drawings. The laying, construction, maintenance and/or repair of the proposed installation
shall be subject to "A Revised Order Regulating the Laying, Construction, Maintenance and/or Repair of
Cables, Conduits, and/or Pole Lines, In, Under, Across, or Along Roads, Streets, Highways and Drainage
Ditches in Fort Bend County, Texas, Under the Jurisdiction of the Commissioners Court of Fort Bend
County, Texas," as passed by Commissioners Court of Fort Bend County, Texas, dated the 3rd. day of
August, 1987, recorded in Volume 639 of the Minutes of the Commissioners Court of Fort Bend County,
Texas.

Written notices are required: 1) 48 hours in advance of start of construction and 2) when construction is
complete and ready for final inspection.

Mail to: Permit Administrator/Fort Bend County Engineering
P.O. Box 1449, Rosenberg, TX 77471.

Violation of requirements shall constitute grounds for job shut down.

COMPANY NAME: Comcast, LLC
AGENT and/or OWNER

(Signature)
NAME & TITLE Santiago (Jim) Benavides
(Please Print)

DATE: 7-3-14

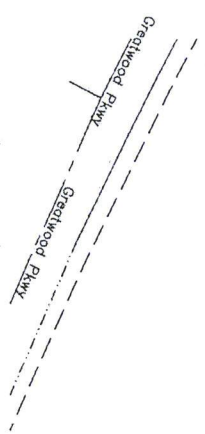
ADDRESS: 7033 Airport Blvd.
(Street/P.O. Box)

Houston Texas 77061
City State Zip

TELEPHONE NO: 713-895-4914
(accessible 24 hrs/day, 7 days/week)

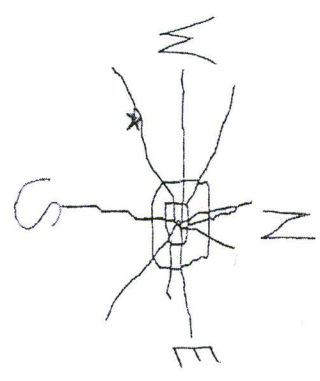
VARIES	VARIES	VARIES
R.O.W.	1' C	R.O.W.
PROP. CABLE	1/2"	PROP. CABLE
	20'	

TYPICAL PARALLEL VIEW



Bore Pit ———
 depth 3'
 length 2'
 width 2'
 Comcast Pedestal ——— □

Comcast Project
 Location





Aspen
JOB NUMBER: CS 7561821

Comcast Business Class Engineering Survey Request

Req. Submit Date Friday, May 09, 2014
Contact Name Nikkole Luna
Phone Number (281) 545-1134
Company Name Greatwood Community Association
Survey Address 7225 Greatwood Pkwy
City, State, Zip Sugar Land TX 77479
Vacant Passings 0 Occupied Passings 1
Total Passings 1

Rep Name John Rollins
Rep Phone _____
Property Name _____
Property Mg. Co. _____
Prop. Mgt. Contact _____
Prop. Mgt. Phone _____
Building Type 1 FLOORS

Total Cost Estimate \$4,029.00

Key Map # 607N
School Dist Lamar Cons ISD
Bridger Y27013-01
HUB Rosenburg
Map # 4648D1
Map # _____

Description of work to be done:

Tie in with splitter, trench & bore to building, place pedestal & tap.

FT. Bend Permit

(If Available Fiber is noted as available at the time of the survey)

Cable Extension (ft)	<u>469</u>	<u>\$2,844.00</u>	<u>COST</u>	
New Aerial Cable Extension	<u>0</u>	<u>\$0.00</u>	Per Foot	NEW POLE ATTACHMENTS: <u>0</u>
ReLash Cable	<u>0</u>	<u>\$0.00</u>	Per Foot	EXISTING POLE ATTACHMENTS: <u>0</u>
DeLash Cable	<u>0</u>	<u>\$0.00</u>	Per Foot	
Underground Cable Extension	<u>464</u>	<u>\$2,784.00</u>	Per Foot	TOTAL U/G FOOTAGE: <u>469</u>
Directional Bore	<u>5</u>	<u>\$80.00</u>	Per Foot	TOTAL AERIAL FOOTAGE: <u>0</u>
Interior Plenum Cable	<u>0</u>	<u>\$0.00</u>	Per Foot	TOTAL INTERIOR FOOTAGE: <u>0</u>
Pull Thru BOC	<u>0</u>	<u>\$0.00</u>	Per Foot	
Cut & Restore Concrete	<u>0</u>	<u>\$0.00</u>	Per SQ Foot	
Splice System / Trip Charge	<u>1</u>	<u>\$150.00</u>	Each	TOTAL PLACEMENT: <u>469</u>
Core Floor / Wall	<u>0</u>	<u>\$0.00</u>	Each	
Fiber Optic Node	<u>0</u>	<u>\$0.00</u>	Each	
Power Supply	<u>0</u>	<u>\$0.00</u>	Each	
Line Extender Amplifier	<u>1</u>	<u>\$375.00</u>	Each	
System Amplifier	<u>0</u>	<u>\$0.00</u>	Each	
Lock Box / Pedestal	<u>1</u>	<u>\$205.00</u>	Each	
Tap / PBA Splice	<u>1</u>	<u>\$30.00</u>	Each	
DC / Line Splitter	<u>1</u>	<u>\$50.00</u>	Each	
EMT / Conduit	<u>0</u>	<u>\$0.00</u>	Per Foot	
Building Attachment	<u>0</u>	<u>\$0.00</u>	Each	
Drops	<u>0</u>	<u>\$0.00</u>	Each	
Survey / Design	<u>1</u>	<u>\$275.00</u>	Each	
Permit City First 500'	<u>0</u>	<u>\$0.00</u>	Each	
Permit City Every ADDL 500'	<u>0</u>	<u>\$0.00</u>	Each	
Permit Railroad	<u>0</u>	<u>\$0.00</u>	Each	
Permit TxDot	<u>0</u>	<u>\$0.00</u>	Each	
Permit TxDot BORE	<u>0</u>	<u>\$0.00</u>	Per Foot	
Permit County	<u>1</u>	<u>\$100.00</u>	Each	
Permit Centerpoint	<u>0</u>	<u>\$0.00</u>	Each	
mDTA / DSAN	<u>0</u>	<u>\$0.00</u>	Each	

Surveyor Name/Company CCE-jaw

Completion Date May 10, 2014



7225 Greatwood Pkwy, Sugar Land, TX 77479

Greatwood Community Association

On the go? Use m.bing.com to find maps, directions, businesses, and more

