

12m

REVIEW BY FORT BEND COUNTY COMMISSIONERS COURT

On this 22 day of JULY, 2014, Commissioners Court came on to be heard and reviewed the accompanying notice of COMCAST, LLC.

Job Location WINDING BROOK WEST, SHADOW BEND DRIVE

Dated 07/07/14 BOND NO 104865058, Permit No. 84630 to make use of certain Fort Bend County property subject to, "A Revised Order Regulating the Laying, Construction, Maintenance, and Repair of Buried Cables, Conduits, and Pole Lines, In, Under, Across or Along Roads, Streets, Highways, and Drainage Ditches in Fort Bend County, Texas, Under the Jurisdiction of the Commissioners Court of Fort Bend County, Texas," as passed by the Commissioners Court of Fort Bend County, Texas, date the 3rd day of August, 1987, recorded in Volume _____ of the Minutes of the Commissioners Court of Fort Bend County, Texas, to the extent that such order is not inconsistent with Article 1436a, Vernon's Texas Civil Statutes. Upon Motion of Commissioner Meyers, seconded by Commissioner Patterson, duly put and carried, it is ORDERED, ADJUDGED AND DECREED that said notice of said above purpose is hereby acknowledged by the Commissioners Court of Fort Bend County, Texas, and that said notice be placed on record according to the regulation order thereof.

Notes:

1. Evidence of review by the Commissioners Court must be kept on the job site and failure to do so constitutes grounds for job shutdown.
2. Written notices are required:
 - a. 48 hours in advance of construction start up, and
 - b. When construction is completed and ready for final inspection

Mail notices to: Permit Administrator
Fort Bend County Engineering
301 JACKSON STREET
RICHMOND, Texas 77469
281-633-7500

3. This permit expires one (1) year from date of permit if construction has not commenced.

By

[Signature]
County Engineer

By

N/A

Drainage District Engineer/Manager

Presented to Commissioners Court and approved.

Recorded in Volume 7-22-14
Minutes of Commissioners Court.

Clerk of Commissioners Court

By [Signature]
Deputy

COUNTY OF FORT BEND

Engineering Department

301 JACKSON STREET
RICHMOND, Texas 77469

Johnny Ortega
Permit Administrator

1124 Blume Road
Phone: (281) 633-7500


PERMIT APPLICATION REVIEW FORM FOR CABLE, CONDUIT, AND POLE LINE ACTIVITY IN FORT BEND COUNTY

PERMIT NO. 084630

The following "Notice of Proposed Cable, Conduit, and/or Pole Line activity in Fort Bend County" and accompanying attachments have been reviewed and the notice conforms to appropriate regulations set by Commissioner's Court of Fort Bend County, Texas.

- X (1) Complete Application Form.
- X a. Name of road, street, and/or drainage ditch affected.
- X b. Vicinity map showing course of direction.
- X c. Plans and specifications.
- X (2) Bond:
- X District Attorney, approval when applicable.
- X Perpetual bond currently posted.
- No. 104865058
- Amount \$100,000.00
- Performance bond submitted.
- No. _____
- Amount _____
- Cashier's Check.
- No. _____
- Amount _____
- _____ (3) Verbal permission given for emergencies, to start construction before approved in Commissioner's Court.
- Precinct Engineer Acknowledgment _____ Date _____
- Precinct Commissioner Acknowledgment _____ Date _____
- _____ (4) _____
- Drainage District Approval when applicable

We have reviewed this project and agree it meets minimum requirements.


Johnny Ortega CEM/ Permit Administrator
(REVISED 5/30/08)

07/07/2014
Date

NOTICE OF PROPOSED CABLE, CONDUIT AND/OR POLE LINE ACTIVITY
IN, UNDER, ACROSS OR ALONG ROADS, STREETS, HIGHWAYS AND DRAINAGE DITCHES
IN FORT BEND COUNTY

APPLICANT'S JOB NO. 1V27437
 PERMIT No. 84630 PCT. No. 1
 BOND No. 104865058

Formal notice is hereby given that Comcast
 proposes to lay, construct, maintain and/or repair cable, conduit and/or pole line, in, under, across, or
 along roads, streets, highways and drainage ditches in Fort Bend County, as follows:

In, Under, or Across Roads and/or Drainage Ditches

Road or Ditch Name	Distance & Direction From Nearest Intersection	Length of Crossing	Type of Construction Bored: Jacked: Driven: Case
winding brook west	south of shadow bend dr	70'	

Along Roads and/or Drainage Ditches

Road or Ditch Name	Distance & Direction From Nearest Intersection	To	Distance
shadow bend dr	north of winding brook west		438'

General Description

Job No: 5008 Job Name: PLANT EXTENSION Key Map: _____ Print: _____

The Location and description of the proposed installation and appurtenances is more fully shown on the attached detail drawings. The laying, construction, maintenance and/or repair of the proposed installation shall be subject to "A Revised Order Regulating the Laying, Construction, Maintenance and/or Repair of Cables, Conduits, and/or Pole Lines, In, Under, Across, or Along Roads, Streets, Highways and Drainage Ditches in Fort Bend County, Texas, Under the Jurisdiction of the Commissioners Court of Fort Bend County, Texas," as passed by Commissioners Court of Fort Bend County, Texas, dated the 3rd. day of August, 1987, recorded in Volume 639 of the Minutes of the Commissioners Court of Fort Bend County, Texas.

Written notices are required: 1) 48 hours in advance of start of construction and 2) when construction is complete and ready for final inspection.

Mail to: Permit Administrator/Fort Bend County Engineering
 P.O. Box 1449, Rosenberg, TX 77471.

Violation of requirements shall constitute grounds for job shut down.

COMPANY NAME: Comcast, LLC
 _____ AGENT and/or OWNER
Christopher Johnson
 (Signature)

NAME & TITLE: Christopher Johnson
 (Please Print)

DATE: 7-3-14

ADDRESS: 7033 Airport Blvd.
 (Street/P.O. Box)

Houston Texas 77061
 City State Zip

TELEPHONE NO: 281-624-3015
 (accessible 24 hrs/day, 7 days/week)



JOB NUMBER: CS 7561783

Comcast Business Class Engineering Survey Request

Req. Submit Date Friday, May 09, 2014
Contact Name Nikkole Luna
Phone Number (281) 545-1134
Company Name Greatwood Community Association
Survey Address 1241 Shadow Bend Dr
City, State, Zip Sugar Land TX 77479
Vacant Passings 0
Total Passings 1

Rep Name John Rollins
Rep Phone _____
Property Name _____
Property Mg. Co. _____
Prop. Mgt. Contact _____
Prop. Mgt. Phone _____
Building Type 1 FLOORS

Total Cost Estimate \$5,332.00

Key Map # 607Q
School Dist Lamar Cons ISD
Bridger Y27017-18
HUB Rosenburg
Map # 4648D2
Map # _____

Description of work to be done:

At tie point, replace LE with dual amp, trench & bore 587', place ped & tap.

(1) Available Fiber is noted as available at the time of the survey.

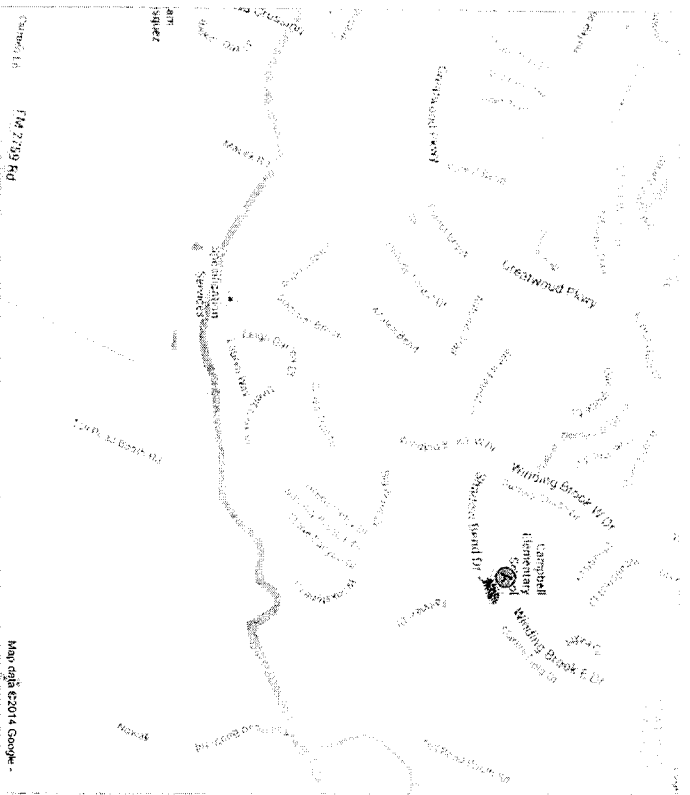
Cable Extension (ft)	587	\$3,972.00	COST
New Aerial Cable Extension	0	\$0.00	Per Foot
ReLash Cable	0	\$0.00	Per Foot
DeLash Cable	0	\$0.00	Per Foot
Underground Cable Extension	512	\$3,072.00	Per Foot
Directional Bore	75	\$900.00	Per Foot
Interior Plenum Cable	0	\$0.00	Per Foot
Pull Thru BOC	0	\$0.00	Per Foot
Cut & Restore Concrete	0	\$0.00	Per SQ Foot
Splice System / Trip Charge	1	\$150.00	Each
Core Floor / Wall	0	\$0.00	Each
Fiber Optic Node	0	\$0.00	Each
Power Supply	0	\$0.00	Each
Line Extender Amplifier	0	\$0.00	Each
System Amplifier	1	\$600.00	Each
Lock Box / Pedestal	1	\$205.00	Each
Tap / PBA Splice	1	\$30.00	Each
DC / Line Splitter	0	\$0.00	Each
EMT / Conduit	0	\$0.00	Per Foot
Building Attachment	0	\$0.00	Each
Drops	0	\$0.00	Each
Survey / Design	1	\$275.00	Each
Permit City First 500'	0	\$0.00	Each
Permit City Every ADDL 500'	0	\$0.00	Each
Permit Railroad	0	\$0.00	Each
Permit TxDot	0	\$0.00	Each
Permit TxDot BORE	0	\$0.00	Per Foot
Permit County	1	\$100.00	Each
Permit Centerpoint	0	\$0.00	Each
mDTA / DSAN	0	\$0.00	Each

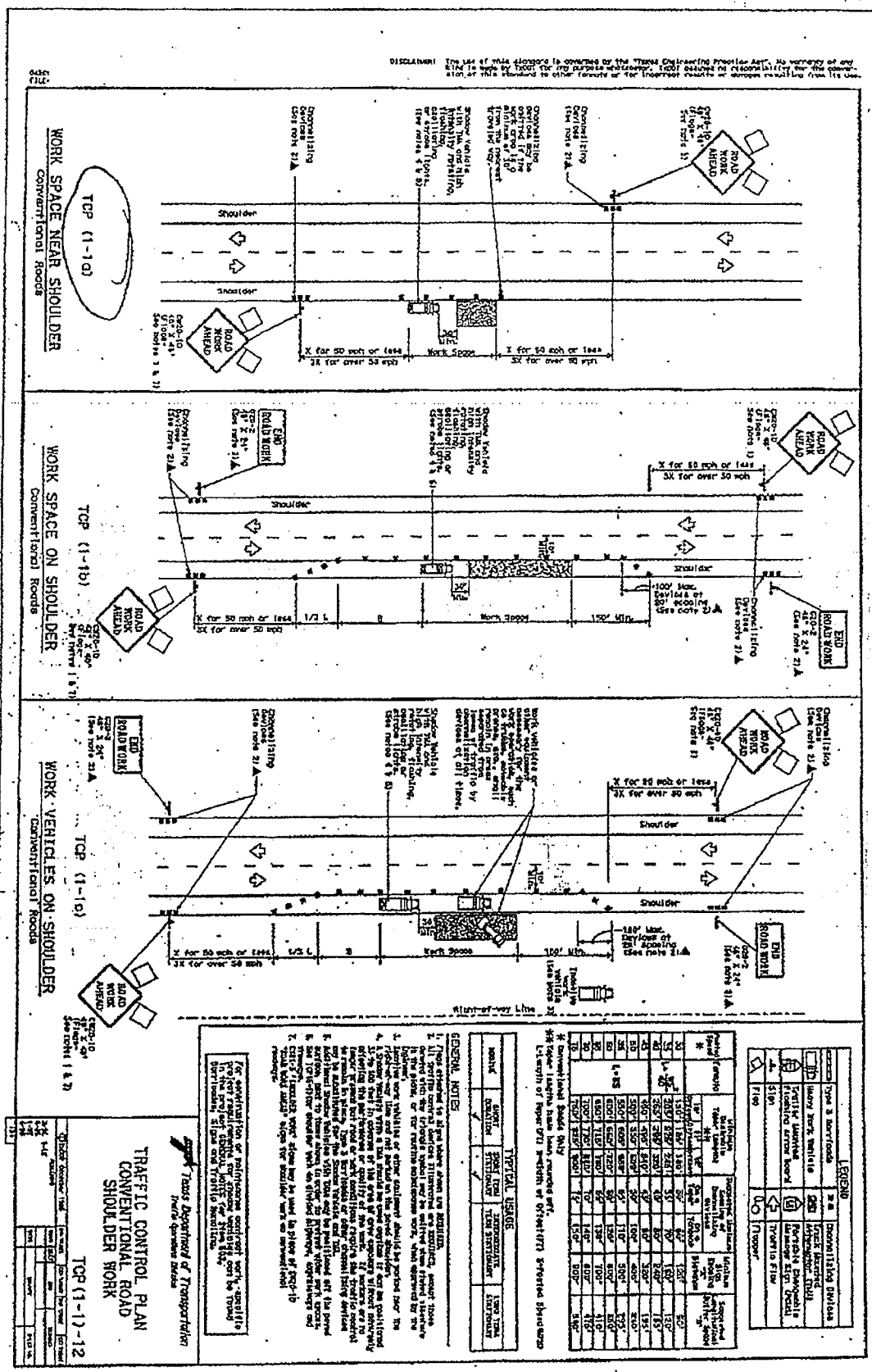
NEW POLE ATTCHMENTS: 0
EXISTING POLE ATTACHMENTS: 0
TOTAL U/G FOOTAGE: 587
TOTAL AERIAL FOOTAGE: 0
TOTAL INTERIOR FOOTAGE: 0

TOTAL PLACEMENT: 587Surveyor Name/Company CCE-jawCompletion Date May 10, 2014

Google

To see all the details that are visible on the screen, use the "Print" link next to the map.





Comcast®

Bore Pit /
Depth 3'
Width 2'
Length 2'
Locate Point

