

## REVIEW BY FORT BEND COUNTY COMMISSIONERS COURT

On this 24 day of JUNE, 2014, Commissioners Court came on to be heard and reviewed the accompanying notice of INTERFACING COMPANY OF TEXAS, INC.

Job Location KATY GASTON ROAD, GASTON ROAD, CINCO RANCH BOULEVARD [ SEE ATTACHMENT

Dated 06/11/14 BOND NO 5180879, Permit No. 84611 to make use of certain Fort Bend County property subject to, "A Revised Order Regulating the Laying, Construction, Maintenance, and Repair of Buried Cables, Conduits, and Pole Lines, In, Under, Across or Along Roads, Streets, Highways, and Drainage Ditches in Fort Bend County, Texas, Under the Jurisdiction of the Commissioners Court of Fort Bend County, Texas," as passed by the Commissioners Court of Fort Bend County, Texas, date the 3<sup>rd</sup> day of August, 1987, recorded in Volume \_\_\_\_\_ of the Minutes of the Commissioners Court of Fort Bend County, Texas, to the extent that such order is not inconsistent with Article 1436a, Vernon's Texas Civil Statutes. Upon Motion of Commissioner Meyers, seconded by Commissioner Patterson, duly put and carried, it is ORDERED, ADJUGED AND DECREED that said notice of said above purpose is hereby acknowledged by the Commissioners Court of Fort Bend County, Texas, and that said notice be placed on record according to the regulation order thereof.

### Notes:

1. Evidence of review by the Commissioners Court must be kept on the job site and failure to do so constitutes grounds for job shutdown.
2. Written notices are required:
  - a. 48 hours in advance of construction start up, and
  - b. When construction is completed and ready for final inspection

Mail notices to: Permit Administrator  
Fort Bend County Engineering  
301 JACKSON STREET  
RICHMOND, Texas 77469  
281-633-7500

3. This permit expires one (1) year from date of permit if construction has not commenced.

By

[Signature]  
County Engineer

By

N/A

Drainage District Engineer/Manager

Presented to Commissioners Court and approved.

Recorded in Volume 6-24-14  
Minutes of Commissioners Court.

Clerk of Commissioners Court

By [Signature]  
Deputy

**PERFORMANCE BOND COVERING ALL CABLE, CONDUIT AND/OR POLE LINE  
ACTIVITY IN, UNDER, ACROSS OR ALONG FORT BEND COUNTY ROADS  
AUTHORIZED**

BOND NO. 5180879

THE STATE OF TEXAS           §

COUNTY OF FORT BEND       §

**KNOW ALL MEN BY THESE PRESENTS:**

THAT WE, Interfacing Company of Texas Inc. whose address is 14850 Woodham Dr Ste B105 Houston, TX 77073, Texas, hereinafter called the Principal, and SureTec Insurance Company, a Corporation existing under and by virtue of the laws of the State of Texas and authorized to do an indemnifying business in the State of Texas, and whose principal office is located at 1330 Post Oak Blvd., Suite 1100 Houston, TX 77056, whose officer residing in the State of Texas, authorized to accept service in all suits and actions brought within said State is Steven D. Nelson and whose address is 9737 Great Hills Trail, Suite 320, Austin, TX 78759, hereinafter called the Surety, are held and firmly bound unto, Robert E. Hebert, County Judge of Fort Bend County, Texas, or his successors in office, in the full sum of Seven Thousand Eight Hundred Ninety Four Dollars (\$ 7,894.00) current, lawful money of the United States of America, to be paid to said Robert E. Hebert, County Judge of Fort Bend County, Texas, or his successors in office, to which payment well and truly to be made and done, we, the undersigned, bind ourselves and each of us, our heirs, executors, administrators, successors, assigns, and legal representatives, jointly and severally, by these presents.

THE CONDITION OF THIS BOND IS SUCH THAT, WHEREAS, the above bounden principal contemplates laying, constructing, maintaining and/or repairing one or more cables, conduits, and/or pole lines in, under, across and/or along roads, streets and highways in the County of Fort Bend, and the State of Texas, under the jurisdiction of the Commissioners' Court of Fort Bend County, Texas, pursuant to the Commissioners' Court order adopted on the 1st day of December, A.D. 1980, recorded in Volume 13, of the Commissioners' Court Minutes of Fort Bend County, Texas, regulating same, which Commissioners' Court order is hereby referred to and made a part hereof for all purposes as though fully set out herein.

AND WHEREAS, the principal desires to provide Fort Bend County with a performance bond covering all such cable, conduit and/or pole line activity;

NOW, THEREFORE, if the above bounden principal shall faithfully perform all its cable, conduit and/or pole line activity (including, but not limited to the laying, construction, maintenance and/or repair of cables, conduits and/or pole lines) in, under, across and/or along roads, streets and highways in the County of Fort Bend and State of Texas, under the jurisdiction of the Commissioners Court of Fort Bend County, Texas, pursuant to and in accordance with minimum requirements and conditions of the above mentioned Commissioners' Court order set forth and specified to be by said principal done and performed, at the time and in the manner therein specified, and shall pay over and make good and reimburse Fort Bend County, all loss and damages which Fort Bend County may sustain by reason of any failure or default on the part of said principal, then this obligation shall be null and void otherwise to remain in full force and effect.

This bond is payable at the County Courthouse in the County of Fort Bend and State of Texas.

It is understood that at any time Fort Bend County deems itself insecure under this bond, it may require further and/or additional bonds of the principal.

EXECUTED this 1st day of May, 2014.

Interfacing Company of Texas Inc.

PRINCIPAL

Christ Caple

BY

SureTec Insurance Company

SURETY

Kammie H. Enloe

BY

Kammie H. Enloe, Attorney in Fact

# SureTec Insurance Company

## LIMITED POWER OF ATTORNEY

**Know All Men by These Presents**, That SURETEC INSURANCE COMPANY (the "Company"), a corporation duly organized and existing under the laws of the State of Texas, and having its principal office in Houston, Harris County, Texas, does by these presents make, constitute and appoint

Kammie H. Enloe

its true and lawful Attorney-in-fact, with full power and authority hereby conferred in its name, place and stead, to execute, acknowledge and deliver any and all bonds, recognizances, undertakings or other instruments or contracts of suretyship to include waivers to the conditions of contracts and consents of surety for:

**Principal:** Interfacing Company of Texas Inc.

**Obligee:** Fort Bend County Judge

**Amount:** \$ 7,894.00

and to bind the Company thereby as fully and to the same extent as if such bond were signed by the President, sealed with the corporate seal of the Company and duly attested by its Secretary, hereby ratifying and confirming all that the said Attorney-in-Fact may do in the premises. Said appointment is made under and by authority of the following resolutions of the Board of Directors of the SureTec Insurance Company:

*Be it Resolved*, that the President, any Vice-President, any Assistant Vice-President, any Secretary or any Assistant Secretary shall be and is hereby vested with full power and authority to appoint any one or more suitable persons as Attorney(s)-in-Fact to represent and act for and on behalf of the Company subject to the following provisions:

*Attorney-in-Fact* may be given full power and authority for and in the name of and of behalf of the Company, to execute, acknowledge and deliver, any and all bonds, recognizances, contracts, agreements or indemnity and other conditional or obligatory undertakings and any and all notices and documents canceling or terminating the Company's liability thereunder, and any such instruments so executed by any such Attorney-in-Fact shall be binding upon the Company as if signed by the President and sealed and effected by the Corporate Secretary.

*Be it Resolved*, that the signature of any authorized officer and seal of the Company heretofore or hereafter affixed to any power of attorney or any certificate relating thereto by facsimile, and any power of attorney or certificate bearing facsimile signature or facsimile seal shall be valid and binding upon the Company with respect to any bond or undertaking to which it is attached. (Adopted at a meeting held on 20<sup>th</sup> of April, 1999.)

**In Witness Whereof**, SURETEC INSURANCE COMPANY has caused these presents to be signed by its President, and its corporate seal to be hereto affixed this 21st day of March, A.D. 2013.

SURETEC INSURANCE COMPANY


By:   
John Knox Jr., President

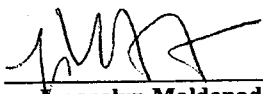
State of Texas  
County of Harris

SS:



On this 21st day of March, A.D. 2013 before me personally came John Knox Jr., to me known, who, being by me duly sworn, did depose and say, that he resides in Houston, Texas, that he is President of SURETEC INSURANCE COMPANY, the company described in and which executed the above instrument; that he knows the seal of said Company; that the seal affixed to said instrument is such corporate seal; that it was so affixed by order of the Board of Directors of said Company; and that he signed his name thereto by like order.



  
Jacquelyn Maldonado, Notary Public  
My commission expires May 18, 2017

I, M. Brent Beaty, Assistant Secretary of SURETEC INSURANCE COMPANY, do hereby certify that the above and foregoing is a true and correct copy of a Power of Attorney, executed by said Company, which is still in full force and effect; and furthermore, the resolutions of the Board of Directors, set out in the Power of Attorney are in full force and effect.

Given under my hand and the seal of said Company at Houston, Texas this 1st day of May, 2014, A.D.

  
M. Brent Beaty, Assistant Secretary

Any instrument issued in excess of the penalty stated above is totally void and without any validity.  
For verification of the authority of this power you may call (713) 812-0800 any business day between 8:00 am and 5:00 pm CST.

**Indemnity Agreement – Read Carefully.**  
**Your signature creates legal consequences to you.**

**EACH OF THE UNDERSIGNED HEREBY** affirms that the foregoing statements made and answers given are the truth and are made to induce the Surety to execute or procure the execution of any and all of the bonds. Applicant acknowledges and consents that credit checks will be made on both individuals and business(es) associated with this surety bond application, update or renewal or for any other legitimate business purpose. .

IN CONSIDERATION of the execution of the bond for which application is made, the undersigned (collectively, "Applicant") for themselves, their personal representatives, heirs, successors and assigns, hereby agree with, warrant and represent to, and bind themselves jointly and severally to, SureTec Insurance Company, SureTec Indemnity Company, and its co-sureties, re-insurers, and any other company which may execute a bond or bonds at the request of SureTec Insurance Company (individually and collectively called "Surety") as follows:

1. To pay Surety an annual premium in advance each year during which liability under the bond shall continue in force and until satisfactory evidence of termination of the Surety's liability is furnished to the Surety.
2. To indemnify Surety against all losses, liabilities, costs, damages, attorneys' and consultants' fees and expenses the Surety may incur or has incurred due to the execution and issuance of the bond on, before or after this date including any modifications, renewals or extensions of the bond or the enforcement of the terms of this indemnity agreement.
3. The Surety or its representatives shall have the right to examine the credit history, department of motor vehicle records, employment history, books and records of the undersigned or the assets covered by the bond, or the assets pledged as collateral for the bond.
4. The undersigned agree to waive notice of the execution of the bond, notice of any fact, knowledge or information affecting the undersigned's rights or liabilities under the bond that Surety may have or discover prior to or after execution of the bond.
5. The undersigned, upon written demand, shall deposit with Surety a sum of money requested by Surety to cover any claim, suit, expense or judgment that Surety may in its absolute discretion determine is necessary and the deposit shall be pledged as collateral security on any such bond or other bonds the Surety may have issued for the undersigned. The undersigned hereby irrevocably appoints Surety as their attorney in fact to execute any documents necessary to perfect Surety's security interests in any collateral submitted to Surety. Surety shall have the exclusive right to determine if any claim or suit shall be denied, paid, compromised, defended or appealed. An itemized statement of payments made by Surety shall be prima facie evidence of the obligation of undersigned due to Surety. The undersigned agree that it is their responsibility to defend their own interests.
6. Surety and undersigned agree that the place of performance of this agreement, including the promise to pay Surety, shall be in Harris County, Texas, and venue for any suit, arbitration, mediation or any other form of dispute resolution shall be in Harris County, Texas.
7. The rights and obligations of the undersigned are in addition to and cumulative of all other rights, liabilities and obligations under the laws of the State of Texas. The undersigned confirms that Surety shall have every right, defense or remedy including the rights of exoneration and subrogation.
8. Unless specified by law or stated in the bond that the bond cannot be cancelled, Surety may cancel bond by mailing a notice of cancellation in the U.S. mail to the Obligor and Principal at the last address provided to Surety and cancellation shall become effective thirty (30) days after the date of deposit with the United States Postal Service.

Regardless of the date of signature, this indemnity is effective as of the date of execution and renewal of the aforementioned bond(s) and is continuous until Surety is satisfactorily discharged from liability pursuant to the terms and conditions contained herein and in the bond(s).

Signed, sworn to and dated this 1st day of May, 2014.

Interfacing Company of Texas Inc.

X Interfacing Company of Texas Inc.  
(Authorized Representative and Individually)

x Christi Caple  
(Authorized Representative and Individually)

x Christi Caple  
(Authorized Representative and Individually)

x Christi Caple  
(Authorized Representative and Individually)

5180879

Agents: after obtaining signatures, attach this to the electronic file or send to your local underwriting office.

SureTec.com

<p style="text-align: center;"><b>SureTec Insurance Company</b> <b>THIS BOND RIDER CONTAINS IMPORTANT COVERAGE INFORMATION</b></p>
--

**Statutory Complaint Notice**

To obtain information or make a complaint: You may call the Surety's toll free telephone number for information or to make a complaint at: 1-866-732-0099. You may also write to the Surety at:

SureTec Insurance Company  
9737 Great Hills Trail, Suite 320  
Austin, Tx 78759

You may contact the Texas Department of Insurance to obtain information on companies, coverage, rights or complaints at 1-800-252-3439. You may write the Texas Department of Insurance at:

PO Box 149104  
Austin, TX 78714-9104  
Fax#: 512-475-1771  
Web: <http://www.tdi.state.tx.us>  
Email: [ConsumerProtection@tdi.state.tx.us](mailto:ConsumerProtection@tdi.state.tx.us)

**PREMIUM OR CLAIM DISPUTES:** Should you have a dispute concerning your premium or about a claim, you should contact the Surety first. If the dispute is not resolved, you may contact the Texas Department of Insurance.

---

**Terrorism Risks Exclusion**

The Bond to which this Rider is attached does not provide coverage for, and the surety shall not be liable for, losses caused by acts of terrorism, riot, civil insurrection, or acts of war.

---

# COUNTY OF FORT BEND

## Engineering Department

301 JACKSON STREET  
RICHMOND, Texas 77469

Johnny Ortega  
Permit Administrator

1124 Blume Road  
Phone: (281) 633-7500


### PERMIT APPLICATION REVIEW FORM FOR CABLE, CONDUIT, AND POLE LINE ACTIVITY IN FORT BEND COUNTY

PERMIT NO. 084611

The following "Notice of Proposed Cable, Conduit, and/or Pole Line activity in Fort Bend County" and accompanying attachments have been reviewed and the notice conforms to appropriate regulations set by Commissioner's Court of Fort Bend County, Texas.

- X   (1) Complete Application Form.
- X       a. Name of road, street, and/or drainage ditch affected.
- X       b. Vicinity map showing course of direction.
- X       c. Plans and specifications.
- X   (2) Bond:
- District Attorney, approval when applicable.
- Perpetual bond currently posted.
- No.
- Amount
- X       Performance bond submitted.
- No. 5180879
- Amount \$7,894.00
- Cashier's Check.
- No.
- Amount
- (3) Verbal permission given for emergencies, to start construction before approved in Commissioner's Court.
- Precinct Engineer Acknowledgment                                  Date
- Precinct Commissioner Acknowledgment                                  Date
- (4)
- Drainage District Approval when applicable

We have reviewed this project and agree it meets minimum requirements.

  
Johnny Ortega CFM/ Permit Administrator  
(REVISED 5/30/08)

06/11/2014  
Date

**NOTICE OF PROPOSED CABLE, CONDUIT AND/OR POLE LINE ACTIVITY  
IN, UNDER, ACROSS OR ALONG ROADS, STREETS, HIGHWAYS AND DRAINAGE DITCHES  
IN FORT BEND COUNTY**

APPLICANT'S JOB NO. \_\_\_\_\_

PERMIT No. 84611 PCT. No. 3

BOND No. 5180879

Formal notice is hereby given that INTERFACING COMPANY OF TEXAS  
proposes to lay, construct, maintain and/or repair cable, conduit and/or pole line, in, under,  
across, or along roads, streets, highways and drainage ditches in Fort Bend County, as follows:

**In, Under, or Across Roads and/or Drainage Ditches**

Road or Ditch Name	: Distance & Direction From : Nearest Intersection	: Length of : Crossing	: Type of Construction : Bored: Jacked: Driven: Cased
GASTON RD.	: 1,378' NORTH OF CL OF FRY RD.	: 74'	: : : :
	: : : :	: : : :	: : : :
	: : : :	: : : :	: : : :

**Along Roads and/or Drainage Ditches**

Road or Ditch Name	: Distance & Direction From : Nearest Intersection	: To : Distance
N. KATY - GASTON RD.	: 920' N.E. OF CL OF CINCO RANCH BLVD.	: BRIARLILLY LN : 2,729'
S. KATY - GASTON RD.	: 103' N.E. OF CL OF FRY RD.	: PARK PLACE DR. : 1,246'
GASTON RD.	: 1,378' N. OF CL OF FRY RD.	: 518' N OF CHICKASAW PLUM : 3,156'
CINCO RANCH BLVD.	: 64' N OF CINCO RANCH BLVD.	: 465' NW : 465'

Proposed AERIAL ATTACHMENT ALONG KATY-GASTON RD, GASTON RD,  
CINCO RANCH BLVD, CINCO RANCH EASEMENTS

The Location and description of the proposed installation and appurtenances is more fully shown on the attached detail drawings. The laying, construction, maintenance and/or repair of the proposed installation shall be subject to "A Revised Order Regulating the Laying, Construction, Maintenance and/or Repair of Cables, Conduits, and/or Pole Lines, In, Under, Across, or Along Roads, Streets, Highways and Drainage Ditches in Fort Bend County, Texas, Under the Jurisdiction of the Commissioners Court of Fort Bend County, Texas," as passed by Commissioners Court of Fort Bend County, Texas, dated the 3rd. day of August, 1987, recorded in Volume 639 of the Minutes of the Commissioners Court of Fort Bend County, Texas.

Written notices are required: 1) 48 hours in advance of start of construction and  
2) when construction is complete and ready for final inspection.

Mail to: Permit Administrator/Fort Bend County Engineering  
P.O. Box 1449, Rosenberg, TX 77471.

Violation of requirements shall constitute grounds for job shut down.

COMPANY NAME: Interfacing Company of Texas  
AGENT and/or OWNER

Terrell Hubenak  
(Signature)

NAME & TITLE Terrell Hubenak  
(Please Print)

DATE 6-10-14

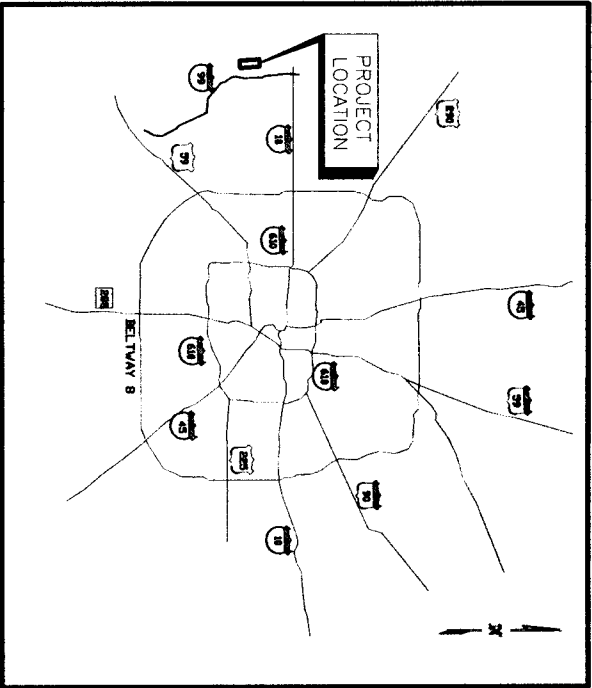
ADDRESS 14850 Woodham, Ste. B105  
(Street/P.O. Box)

Houston TX 77073  
City State Zip

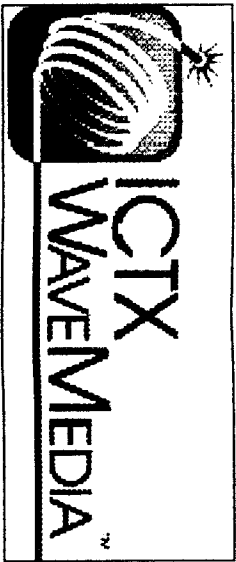
TELEPHONE NO: 713-591-5804  
(accessible 24 hrs/day, 7 days/week)

JESSICA WARD  
832-689-0298

Does project comply with Fort Bend County Outdoor Lighting Ordinance?
Yes ( )
No ( )



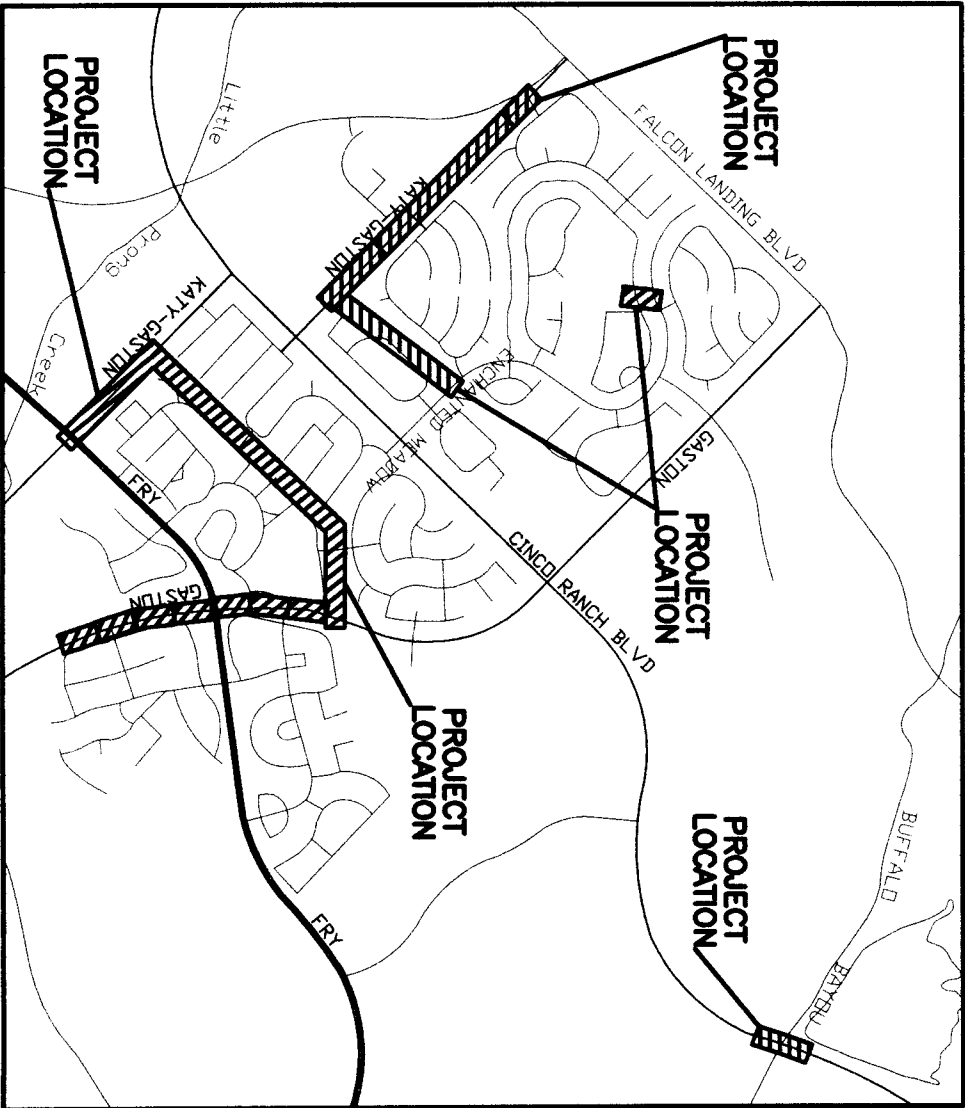
LOCATION MAP



PROPOSED AERIAL ATTACHMENT  
ALONG KATY GASTON RD, GASTON RD,  
CINCO RANCH BLVD  
CINCO RANCH EASEMENTS  
HOUSTON, HARRIS COUNTY  
TEXAS

ICTX FIBER OPTIC PROJECT

NEW BUILD



ONE-CALL NOTIFICATION SYSTEM  
CALL BEFORE YOU DIG!!!  
(713) 223-4567 (In Houston)  
(New Statewide Number Outside Houston)  
1-800-545-8005

KEY MAP#: 484Y, 484Z, 485S, 524D  
ZIP CODE: 77494

TITLE OF DRAWING	SHT. NO.	STATION
TITLE SHEET	1	
GENERAL NOTES	2	
AERIAL CONSTRUCTION DRAWING	3-31	
TRAFFIC CONTROL PLANS	32	
GENERAL CONSTRUCTION DETAILS	33	
HANDHOLE DETAIL	34	

PROJECT NAME:CINCO RANCH CROWN CASTLE (WEST)
JOB NUMBER: J1301186





DISCLAIMER

- GENERAL NOTES:
1. ALL KNOWN UNDERGROUND UTILITIES AND OBSTRUCTIONS ARE PRESENT ON DRAWINGS PLOTTED FROM AVAILABLE MAPS AND FIELD ENGINEERING OBSERVATIONS. IT SHALL BE THE CONTRACTORS RESPONSIBILITY TO LOCATE, PROTECT, AND REPAIR IF DAMAGED.
  2. CALL UNDERGROUND SERVICE ALERT AT 800-4-A-SHIELD AT LEAST 48 HOURS BEFORE EXCAVATIONS.
  3. CONTRACTORS RESPONSIBLE FOR POT-HOLING, LOCATING AND PROBING ALL UNDERGROUND STRUCTURES.

JOB NUMBER: J1301186

TOTALS

FIBER THIS SHEET: 5'  
FIBER CUMULATIVE: -  
STATIONING 0+00-END  
CONDUIT 5 LF

MATERIAL LIST	QUANTITY
2 - 1.25" HDPE	5' EA
BURIED CABLE MARKER	1
HANDHOLE	1

**TEO, LLC**  
5510 Community Drive  
Houston, Texas 77005  
281-536-5123 OFFICE  
713-668-6334 FAX  
leo@leo.com  
FIRM # F-8978



**WAVEMEDIA**  
**TELECOM, LLC.**

EMERGENCY # 1-713-895-0002

**MASON RD.**  
**CONSTRUCTION DRAWING**

PRIVATE UTILITY LINES SHOWN  
AT LEAST 48 HOURS BEFORE EXCAVATION IN STREET R.O.W. OR  
EXPOSURE CALL THE LONG STAR INTERSECTION 213-223-4872.

Contracted Survey/Design/Construction  
(Scale of lines of review only, underground facilities, unless otherwise noted)

Date: \_\_\_\_\_  
Signature: \_\_\_\_\_  
Title: \_\_\_\_\_

Contracted Survey / Soil Foundation  
(Scale of lines of review only, unless otherwise noted)

NOTE: CITY SIGNATURES VALID FOR ONE YEAR ONLY  
AFTER DATE OF SIGNATURES

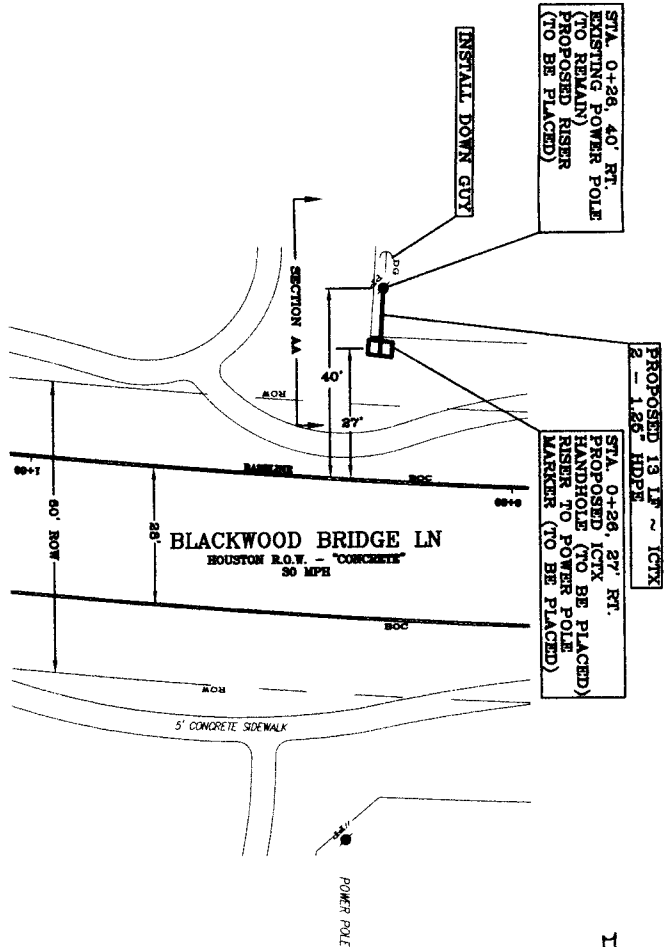
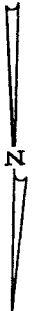
**FORT BEND COUNTY**  
DEPARTMENT OF PUBLIC WORKS AND ENGINEERING

DATE: 6/10/14



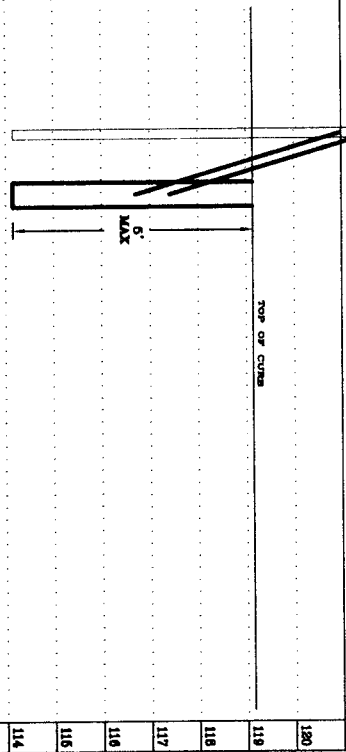
DRAWING SCALE:

HORIZ: 1" = 20'  
VERT: 1" = 02'

SHEET NO. 3 OF 34



PROFILE  
FORT BEND COUNTY



DISCLAIMER

- GENERAL NOTES:
1. ALL KNOWN UNDERGROUND UTILITIES AND OBSTRUCTIONS ARE PRESENT ON DRAWINGS PROVIDED FROM PREVIOUS MAPS AND FIELD ENGINEERING OBSERVATIONS. IT SHALL BE THE CONTRACTOR'S RESPONSIBILITY TO LOCATE, PROTECT, AND REPAIR IF DAMAGED.
  2. CALL UNDERGROUND SERVICE ALERT AT 1-800-344-8377 AT LEAST 48 HOURS PRIOR TO EXCAVATIONS.
  3. CONTRACTORS RESPONSIBLE FOR POtholing, LOCATING AND PROBING ALL UNDERGROUND STRUCTURES.

JOB NUMBER: J1301186

TOTALS

AERIAL FIBER THIS SHEET: 385'  
FIBER CUMULATIVE: -  
STATIONING 0+00-4+49  
CONDUIT -

MATERIAL LIST QUANTITY

2 - 1.25" HDPE	-
BURIED CABLE MARKER	1
BOREHOLE	1

TEO.LLC

5510 Community Drive  
Houston, Texas  
77005  
281-536-5123 OFFICE  
713-668-6334 FAX  
teoic@gmail.com  
FIRM # F-8978



WAVEMEDIA  
TELECOM, LLC.

EMERGENCY# 1-713-895-0002

MASON RD.

CONSTRUCTION DRAWING

PRIVATE UTILITY LINES SHOWN  
AT LEAST 48 HOURS BEFORE EXCAVATION IN STREET ROW, OR  
DEVELOPMENTS ON THE LONG STATE INDORATION 215-222-1597.

Contractual Emergency/Disaster Facilities  
(Approved only for emergency underground facilities, unless otherwise noted.)  
Date: 6/10/14

Contractual Emergency/Disaster Facilities  
(Approved only for emergency underground facilities, unless otherwise noted.)  
Date: 6/10/14

Contractual Emergency/Disaster Facilities  
(Approved only for emergency underground facilities, unless otherwise noted.)  
Date: 6/10/14

Contractual Emergency/Disaster Facilities  
(Approved only for emergency underground facilities, unless otherwise noted.)  
Date: 6/10/14

Contractual Emergency/Disaster Facilities  
(Approved only for emergency underground facilities, unless otherwise noted.)  
Date: 6/10/14

Contractual Emergency/Disaster Facilities  
(Approved only for emergency underground facilities, unless otherwise noted.)  
Date: 6/10/14

Contractual Emergency/Disaster Facilities  
(Approved only for emergency underground facilities, unless otherwise noted.)  
Date: 6/10/14

Contractual Emergency/Disaster Facilities  
(Approved only for emergency underground facilities, unless otherwise noted.)  
Date: 6/10/14

Contractual Emergency/Disaster Facilities  
(Approved only for emergency underground facilities, unless otherwise noted.)  
Date: 6/10/14

Contractual Emergency/Disaster Facilities  
(Approved only for emergency underground facilities, unless otherwise noted.)  
Date: 6/10/14

Contractual Emergency/Disaster Facilities  
(Approved only for emergency underground facilities, unless otherwise noted.)  
Date: 6/10/14

Contractual Emergency/Disaster Facilities  
(Approved only for emergency underground facilities, unless otherwise noted.)  
Date: 6/10/14

Contractual Emergency/Disaster Facilities  
(Approved only for emergency underground facilities, unless otherwise noted.)  
Date: 6/10/14

Contractual Emergency/Disaster Facilities  
(Approved only for emergency underground facilities, unless otherwise noted.)  
Date: 6/10/14

Contractual Emergency/Disaster Facilities  
(Approved only for emergency underground facilities, unless otherwise noted.)  
Date: 6/10/14

Contractual Emergency/Disaster Facilities  
(Approved only for emergency underground facilities, unless otherwise noted.)  
Date: 6/10/14

Contractual Emergency/Disaster Facilities  
(Approved only for emergency underground facilities, unless otherwise noted.)  
Date: 6/10/14

Contractual Emergency/Disaster Facilities  
(Approved only for emergency underground facilities, unless otherwise noted.)  
Date: 6/10/14

Contractual Emergency/Disaster Facilities  
(Approved only for emergency underground facilities, unless otherwise noted.)  
Date: 6/10/14

Contractual Emergency/Disaster Facilities  
(Approved only for emergency underground facilities, unless otherwise noted.)  
Date: 6/10/14

Contractual Emergency/Disaster Facilities  
(Approved only for emergency underground facilities, unless otherwise noted.)  
Date: 6/10/14

Contractual Emergency/Disaster Facilities  
(Approved only for emergency underground facilities, unless otherwise noted.)  
Date: 6/10/14

Contractual Emergency/Disaster Facilities  
(Approved only for emergency underground facilities, unless otherwise noted.)  
Date: 6/10/14

Contractual Emergency/Disaster Facilities  
(Approved only for emergency underground facilities, unless otherwise noted.)  
Date: 6/10/14

Contractual Emergency/Disaster Facilities  
(Approved only for emergency underground facilities, unless otherwise noted.)  
Date: 6/10/14

DISCLAIMER

- GENERAL NOTES:
1. ALL UNDERGROUND UTILITIES AND OBSTRUCTIONS ARE PRESENT ON DRAWINGS PLOTTED FROM AVAILABLE MAPS AND FIELD ENGINEERING OBSERVATIONS. IT SHALL BE THE CONTRACTORS RESPONSIBILITY TO LOCATE, PROTECT, AND REPAIR IF DAMAGED.
  2. CALL UNDERGROUND SERVICE ALERT AT 1-800-344-8377 AT LEAST 48 HOURS PRIOR TO EXCAVATIONS.
  3. CONTRACTORS RESPONSIBLE FOR POtholing, LOCAting AND PROBING ALL UNDERGROUND STRUCTURES.

JOB NUMBER: J1301186

TOTALS

FIBER THIS SHEET: 506'  
FIBER CUMULATIVE: -  
STATIONING 4+49-9+55  
CONDUIT -

MATERIAL LIST	QUANTITY
2 - 1.25" HDPE	-
BURIED CABLE MARKER	0
BOREPIIT	0

TEO.LLC  
5510 Community Drive  
Houston, Texas 77005  
281-536-5123 OFFICE  
713-668-6334 FAX  
leoic@gmail.com  
FIRM # F-8978



WAVEMEDIA  
TELECOM, LLC.

EMERGENCY# 1-713-895-0002

MASON RD.  
CONSTRUCTION DRAWING

PRIVATE UTILITY LINES SHOWN  
AT LEAST 48 HOURS BEFORE EXCAVATION IN STREET EASE, OR  
DISSEMINATE THE LINE 5104 NOTIFICATION 713-223-5827.

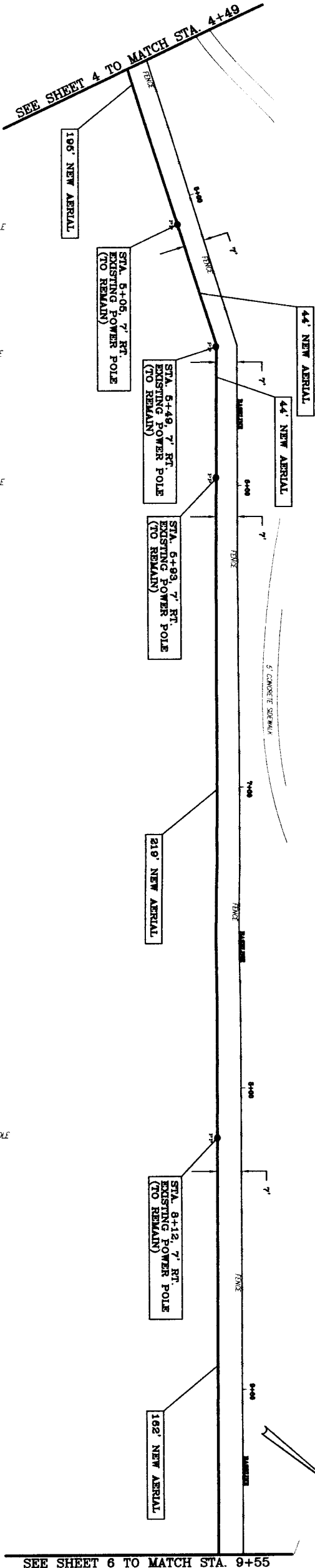
Contractor Energy/Excavation Position  
Not at time of review only  
Date: \_\_\_\_\_  
Signature valid for one year.

Contractor Energy / Gas Fitting  
Not at time of review only  
Date: \_\_\_\_\_  
Signature valid for one year.

NOTE: CITY SENSITIVES VALID FOR ONE YEAR ONLY  
AFTER DATE OF SIGNATURES

FORT BEND COUNTY  
DEPARTMENT OF PUBLIC WORKS AND ENGINEERING

DATE:	6/10/14
DRAWING SCALE:	
HORIZ:	1" = 20'
VERT:	1" = 02'
SHEET NO:	5 of 34



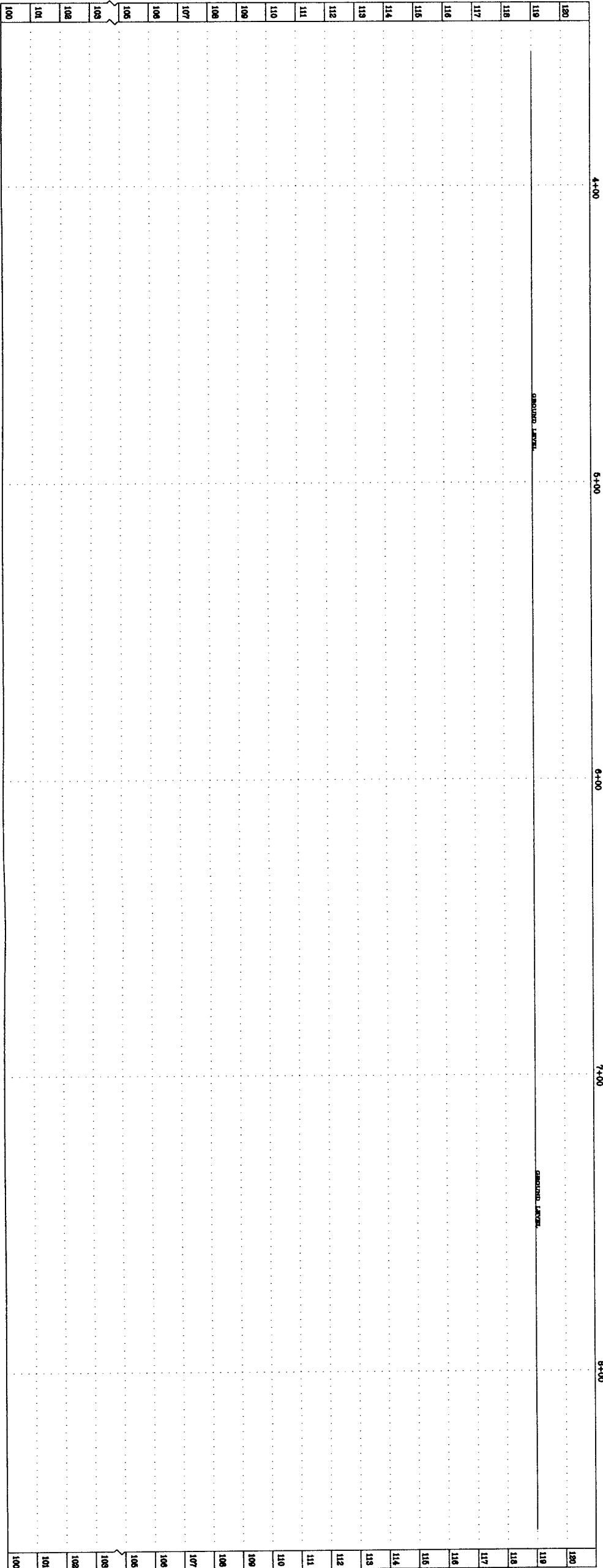
NOTE:  
THIS APPROVAL IS FOR CONSTRUCTION UTILITIES AREA /  
BUREAU AND JOINT REVIEW ONLY. THE ANY RECORDS, IF OPEN  
OUT METHOD IS REQUIRED, APPROPRIATE PRESENT REVISION  
CONTRACTOR SHALL BE SUBMITTED FOR REVIEW AT LEAST  
REVISIONS IN CONSTRUCTION UTILITIES AREA. THESE  
REVISIONS SHALL BE SUBMITTED FOR REVIEW AT LEAST  
SIGNED AND DATED BY A PROFESSIONAL ENGINEER IN THE STATE  
OF TEXAS.

NOTE:  
THE LOCATIONS OF SUBSTATION AND TELEPHONE COMPANY  
UTILITIES ARE SHOWN IN AN APPROPRIATE WAY ONLY. THE  
CONTRACTOR SHALL BE RESPONSIBLE FOR THE EXISTING POWER  
POLES. THE CONTRACTOR SHALL BE RESPONSIBLE FOR THE  
EXISTING POWER POLES. THE CONTRACTOR SHALL BE  
RESPONSIBLE FOR THE EXISTING POWER POLES. THE  
CONTRACTOR SHALL BE RESPONSIBLE FOR THE EXISTING  
POWER POLES. THE CONTRACTOR SHALL BE RESPONSIBLE  
FOR THE EXISTING POWER POLES. THE CONTRACTOR  
SHALL BE RESPONSIBLE FOR THE EXISTING POWER  
POLES. THE CONTRACTOR SHALL BE RESPONSIBLE FOR  
THE EXISTING POWER POLES. THE CONTRACTOR SHALL  
BE RESPONSIBLE FOR THE EXISTING POWER POLES.

NOTE:  
OVERHEAD LINES ARE SHOWN IN THE PRESENTED IN THE  
EXISTING LINES. THE CONTRACTOR SHALL BE RESPONSIBLE  
FOR THE EXISTING LINES. THE CONTRACTOR SHALL BE  
RESPONSIBLE FOR THE EXISTING LINES. THE CONTRACTOR  
SHALL BE RESPONSIBLE FOR THE EXISTING LINES. THE  
CONTRACTOR SHALL BE RESPONSIBLE FOR THE EXISTING  
LINES. THE CONTRACTOR SHALL BE RESPONSIBLE FOR  
THE EXISTING LINES. THE CONTRACTOR SHALL BE  
RESPONSIBLE FOR THE EXISTING LINES. THE CONTRACTOR  
SHALL BE RESPONSIBLE FOR THE EXISTING LINES. THE  
CONTRACTOR SHALL BE RESPONSIBLE FOR THE EXISTING  
LINES. THE CONTRACTOR SHALL BE RESPONSIBLE FOR  
THE EXISTING LINES. THE CONTRACTOR SHALL BE  
RESPONSIBLE FOR THE EXISTING LINES. THE CONTRACTOR  
SHALL BE RESPONSIBLE FOR THE EXISTING LINES.

CAUTION: UNDERGROUND GAS FACILITIES  
LOCATIONS OF EXISTING GAS LINES ARE SHOWN IN THE  
EXISTING LINES. THE CONTRACTOR SHALL BE RESPONSIBLE  
FOR THE EXISTING LINES. THE CONTRACTOR SHALL BE  
RESPONSIBLE FOR THE EXISTING LINES. THE CONTRACTOR  
SHALL BE RESPONSIBLE FOR THE EXISTING LINES. THE  
CONTRACTOR SHALL BE RESPONSIBLE FOR THE EXISTING  
LINES. THE CONTRACTOR SHALL BE RESPONSIBLE FOR  
THE EXISTING LINES. THE CONTRACTOR SHALL BE  
RESPONSIBLE FOR THE EXISTING LINES. THE CONTRACTOR  
SHALL BE RESPONSIBLE FOR THE EXISTING LINES. THE  
CONTRACTOR SHALL BE RESPONSIBLE FOR THE EXISTING  
LINES. THE CONTRACTOR SHALL BE RESPONSIBLE FOR  
THE EXISTING LINES. THE CONTRACTOR SHALL BE  
RESPONSIBLE FOR THE EXISTING LINES. THE CONTRACTOR  
SHALL BE RESPONSIBLE FOR THE EXISTING LINES.

NOTE:  
CONTACT SENSITIVE AERIAL AT 800-344-8377  
AT LEAST 48 HOURS BEFORE CONSTRUCTION.  
NOTE:  
DO NOT CLIMB DOWN OF FROM TREES  
AND INSTALL POWER FENCING AT TREES  
ADJACENT TO CONSTRUCTION ACTIVITIES.



1. ALL KNOWN UNDERGROUND UTILITIES AND OBSTRUCTIONS ARE PRESENT ON DRAWINGS PLOTTED FROM AVAILABLE MAPS AND FIELD ENGINEERING OBSERVATIONS. IT SHALL BE THE CONTRACTORS' RESPONSIBILITY TO LOCATE, PROTECT, AND REPAIR IF DAMAGED.
2. CALL UNDERGROUND SERVICE ALERT AT 1-800-344-8377 AT LEAST 48 HOURS PRIOR TO EXCAVATIONS.
3. CONTRACTORS RESPONSIBLE FOR POT-HOLING, LOOKING AND PROBING ALL UNDERGROUND STRUCTURES.

TOTALS

TOTALS

SHEET: 1

FIBER CUMULATIVE: —

STATIONING 9+33-EN

## MATERIALS LIST

MINERAL CIOI

**BURIED CABLE MARKER**

**BOREPIT**

**IEO.LLC**  
ESTABLISHED WITH DRIVE

Houston, Texas

281-536-5123 OFFICE

713-666-6334 FAX  
teollic@gmail.com

FIRM # F-8978

100



**TELECOM, LLC.**

EMERGENCY# 1-713-895-0002

**MASON RD.**

## CONSTRUCTION DRAWING

PRIVATE OFFICE LINES SHOWN  
AT LEAST 48 HOURS BEFORE EXCAVATION IN STREET R.O.W. ON  
1-800-4-A-ROOT OR 714-261-1800

100

**CenterPoint Energy/Electric Footprint**  
(Increased only for construction; industrial and utilities; unless otherwise not)

**Word or time of review only.**

**AT&T Approved for underground conduit facilities only. Signatures valid for one year.**

**CenterPoint Energy / Gas Facilities**

(Can be used in the 100 series)

**AFTER DATE OF SIGNATURES**

FORT BEND COUNTY

DEPARTMENT OF PUBLIC WORKS AND ENGINEERING

[illegible]

DATE	8/10/14
------	---------

1" = 20'

**1<sup>st</sup> 02'**

--	--

6 of 34

DISCLAIMER

- GENERAL NOTES: UNDERGROUND UTILITIES  
1. AND OBSTRUCTIONS ARE PRESENT ON  
DRAWINGS PLOTTED FROM AVAILABLE  
MAPS AND FIELD ENGINEERING  
OBSERVATIONS. IT SHALL BE THE  
CONTRACTOR'S RESPONSIBILITY TO  
LOCATE, PROTECT, AND REPAIR IF  
DAMAGED.  
2. CALL UNDERGROUND SERVICE ALERT AT  
1-800-344-8377 AT LEAST 48 HOURS  
PRIOR TO EXCAVATIONS.  
3. CONTRACTORS RESPONSIBLE FOR  
POTHOLING, LOCATING AND FACING  
ALL UNDERGROUND STRUCTURES.

JOB NUMBER: J1301186

TOTALS

FIBER THIS SHEET: 264'

FIBER CUMULATIVE: -

STATIONING 0+00-4+09

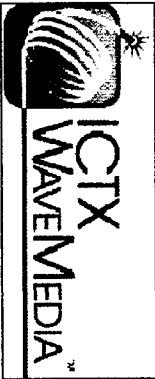
CONDUIT -

MATERIAL LIST QUANTITY

2 - 1.25" HDPE	-
BURIED CABLE MARKER	1
BORERIT	1

TEO.LLC

5510 Community Drive  
Houston, Texas 77005  
281-536-8123 OFFICE  
713-668-6334 FAX  
leoic@gmail.com  
FIRM # F-6978



WAVEMEDIA  
TELECOM, LLC.

EMERGENCY# 1-713-895-0002

MASON RD.

CONSTRUCTION DRAWING

PRIVATE UTILITY LINES SHOWN  
AT LEAST 48 HOURS BEFORE EXCAVATION IN STREET ROW. OR  
FURNISHERS CALL THE LONG STAR INFORMATION 213-223-4872.

Contractor Energy/Excavation Footcandle  
Value of footcandle (as not shown) Under

Contractor Energy/Excavation Footcandle  
Value of footcandle (as not shown) Under

Contractor Energy/Excavation Footcandle  
Value of footcandle (as not shown) Under

Contractor Energy/Excavation Footcandle  
Value of footcandle (as not shown) Under

Contractor Energy/Excavation Footcandle  
Value of footcandle (as not shown) Under

Contractor Energy/Excavation Footcandle  
Value of footcandle (as not shown) Under

Contractor Energy/Excavation Footcandle  
Value of footcandle (as not shown) Under

Contractor Energy/Excavation Footcandle  
Value of footcandle (as not shown) Under

Contractor Energy/Excavation Footcandle  
Value of footcandle (as not shown) Under

Contractor Energy/Excavation Footcandle  
Value of footcandle (as not shown) Under

Contractor Energy/Excavation Footcandle  
Value of footcandle (as not shown) Under

Contractor Energy/Excavation Footcandle  
Value of footcandle (as not shown) Under

Contractor Energy/Excavation Footcandle  
Value of footcandle (as not shown) Under

Contractor Energy/Excavation Footcandle  
Value of footcandle (as not shown) Under

Contractor Energy/Excavation Footcandle  
Value of footcandle (as not shown) Under

Contractor Energy/Excavation Footcandle  
Value of footcandle (as not shown) Under

Contractor Energy/Excavation Footcandle  
Value of footcandle (as not shown) Under

Contractor Energy/Excavation Footcandle  
Value of footcandle (as not shown) Under

Contractor Energy/Excavation Footcandle  
Value of footcandle (as not shown) Under

Contractor Energy/Excavation Footcandle  
Value of footcandle (as not shown) Under

Contractor Energy/Excavation Footcandle  
Value of footcandle (as not shown) Under

Contractor Energy/Excavation Footcandle  
Value of footcandle (as not shown) Under

DISCLAIMER

- GENERAL NOTES: UNDERGROUND UTILITIES  
1. AND OBSTRUCTIONS ARE PRESENT ON  
DRAWINGS PLOTTED FROM AVAILABLE  
MAPS AND FIELD ENGINEERING  
OBSERVATIONS. IT SHALL BE THE  
CONTRACTOR'S RESPONSIBILITY TO  
LOCATE, PROTECT, AND REPAIR IF  
DAMAGED.  
2. CALL UNDERGROUND SERVICE ALERT AT  
1-800-344-8377 AT LEAST 48 HOURS  
PRIOR TO EXCAVATIONS.  
3. CONTRACTORS RESPONSIBLE FOR  
POTHOLING, LOCATING AND FACING  
ALL UNDERGROUND STRUCTURES.

JOB NUMBER: J1301186

TOTALS

FIBER THIS SHEET: 264'

FIBER CUMULATIVE: -

STATIONING 0+00-4+09

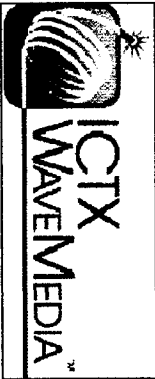
CONDUIT -

MATERIAL LIST QUANTITY

2 - 1.25" HDPE	-
BURIED CABLE MARKER	1
BORERIT	1

TEO.LLC

5510 Community Drive  
Houston, Texas 77005  
281-536-8123 OFFICE  
713-668-6334 FAX  
leoic@gmail.com  
FIRM # F-6978



WAVEMEDIA  
TELECOM, LLC.

EMERGENCY# 1-713-895-0002

MASON RD.

CONSTRUCTION DRAWING

PRIVATE UTILITY LINES SHOWN  
AT LEAST 48 HOURS BEFORE EXCAVATION IN STREET ROW. OR  
FURNISHERS CALL THE LONG STAR INFORMATION 213-223-4872.

Contractor Energy/Excavation Footcandle  
Value of footcandle (as not shown) Under

Contractor Energy/Excavation Footcandle  
Value of footcandle (as not shown) Under

Contractor Energy/Excavation Footcandle  
Value of footcandle (as not shown) Under

Contractor Energy/Excavation Footcandle  
Value of footcandle (as not shown) Under

Contractor Energy/Excavation Footcandle  
Value of footcandle (as not shown) Under

Contractor Energy/Excavation Footcandle  
Value of footcandle (as not shown) Under

Contractor Energy/Excavation Footcandle  
Value of footcandle (as not shown) Under

Contractor Energy/Excavation Footcandle  
Value of footcandle (as not shown) Under

Contractor Energy/Excavation Footcandle  
Value of footcandle (as not shown) Under

Contractor Energy/Excavation Footcandle  
Value of footcandle (as not shown) Under

Contractor Energy/Excavation Footcandle  
Value of footcandle (as not shown) Under

Contractor Energy/Excavation Footcandle  
Value of footcandle (as not shown) Under

Contractor Energy/Excavation Footcandle  
Value of footcandle (as not shown) Under

Contractor Energy/Excavation Footcandle  
Value of footcandle (as not shown) Under

Contractor Energy/Excavation Footcandle  
Value of footcandle (as not shown) Under

Contractor Energy/Excavation Footcandle  
Value of footcandle (as not shown) Under

Contractor Energy/Excavation Footcandle  
Value of footcandle (as not shown) Under

Contractor Energy/Excavation Footcandle  
Value of footcandle (as not shown) Under

Contractor Energy/Excavation Footcandle  
Value of footcandle (as not shown) Under

Contractor Energy/Excavation Footcandle  
Value of footcandle (as not shown) Under

Contractor Energy/Excavation Footcandle  
Value of footcandle (as not shown) Under

Contractor Energy/Excavation Footcandle  
Value of footcandle (as not shown) Under



DISCLAIMER

- GENERAL NOTES: UNDERGROUND UTILITIES KNOWN AND OBSERVATIONS ARE PRESENT ON MAPS AND FIELD ENGINEERING OBSERVATIONS. IT SHALL BE THE CONTRACTOR'S RESPONSIBILITY TO LOCATE, PROTECT, AND REPAIR IF DAMAGED.
2. CALL UNDERGROUND SERVICE ALERT AT 1-800-344-8377 AT LEAST 48 HOURS PRIOR TO EXCAVATIONS.
3. CONTRACTORS RESPONSIBLE FOR FORTIFYING, LOCATING AND MARKING ALL UNDERGROUND STRUCTURES.

JOB NUMBER: J1301186

TOTALS

FIBER THIS SHEET: 171'

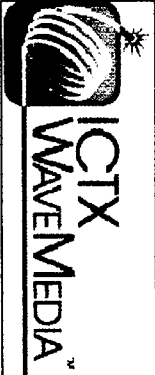
FIBER CUMULATIVE: -

STATIONING: 4+09-8+29

CONDUIT: -

MATERIAL LIST	QUANTITY
2 - 1.25" HDPE	-
BURIED CABLE MARKER	1
HANDHOLE	1

**TEO.LLC**  
5510 Community Drive  
Houston, Texas 77005  
281-536-8123 OFFICE  
713-568-6334 FAX  
teoic@gmail.com  
FIRM # F-8978



**WAVEMEDIA**  
**TELECOM, LLC.**

EMERGENCY # 1-713-895-0002

**MASON RD.**

CONSTRUCTION DRAWING

PRIVATE UTILITY LINES SHOWN AT LEAST 48 HOURS BEFORE EXCAVATION IN STREET ROW OR EXPOSURE CALL THE LONG STATE INFORMATION 213-223-4587

Contractor Supply/Double Protection (Not of same of meter only, underground facilities, unless otherwise noted.)

After Approval for underground conduit facilities only. (See service lines for one year.)

Contractor Supply / Gas Facilities (See service lines for one year.)

NOTE: CITY SQUADERS VALID FOR ONE YEAR ONLY AFTER DATE OF SIGNATURES

**FORT BEND COUNTY**  
DEPARTMENT OF PUBLIC WORKS AND ENGINEERING

DATE: 6/10/14

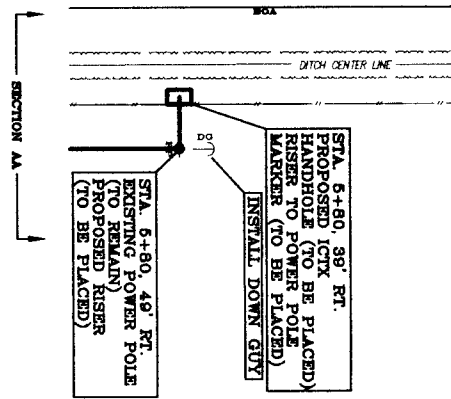
DRAWING SCALE: 1" = 20'

NOTE: 1" = 02'

SHEET No. 8 of 34

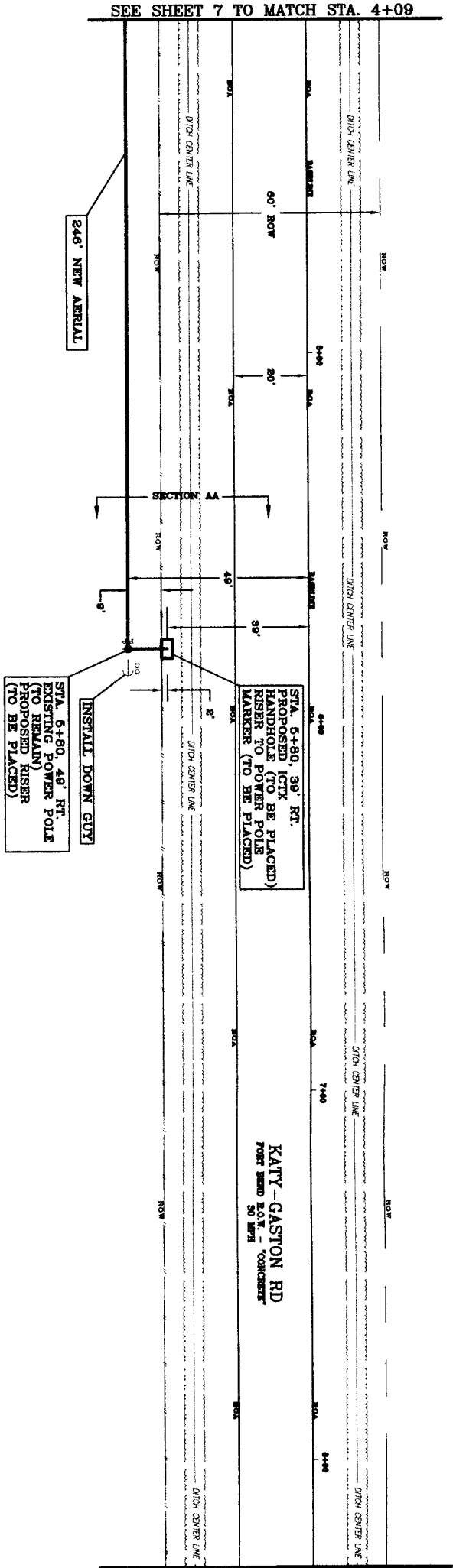


**KATY-GASTON RD**  
FORT BEND R.O.V. - "CONCRETE"  
30 MPH



SEE SHEET 9 TO MATCH STA. 8+29

POWER POLE



SEE SHEET 7 TO MATCH STA. 4+09

**NOTE:** THIS APPROVAL IS FOR CONSTRUCTION UTILITIES ALONG / MASON RD. AND NOT FOR ANY OTHER UTILITIES. THE CONTRACTOR SHALL BE RESPONSIBLE FOR THE PROTECTION OF ALL UTILITIES. THE CONTRACTOR SHALL BE RESPONSIBLE FOR THE PROTECTION OF ALL UTILITIES. THE CONTRACTOR SHALL BE RESPONSIBLE FOR THE PROTECTION OF ALL UTILITIES.

**NOTE:** THE LOCATION OF SOUTHWESTERN BELL TELEPHONE COMPANY UTILITIES ARE SHOWN IN THE ATTACHED MAP. THE CONTRACTOR SHALL BE RESPONSIBLE FOR THE PROTECTION OF ALL UTILITIES. THE CONTRACTOR SHALL BE RESPONSIBLE FOR THE PROTECTION OF ALL UTILITIES. THE CONTRACTOR SHALL BE RESPONSIBLE FOR THE PROTECTION OF ALL UTILITIES.


**NOTE:** PROPOSED LINES ARE SHOWN IN THE ATTACHED MAP. THE CONTRACTOR SHALL BE RESPONSIBLE FOR THE PROTECTION OF ALL UTILITIES. THE CONTRACTOR SHALL BE RESPONSIBLE FOR THE PROTECTION OF ALL UTILITIES. THE CONTRACTOR SHALL BE RESPONSIBLE FOR THE PROTECTION OF ALL UTILITIES.

**CAUTION: UNDERGROUND GAS FACILITIES**  
LOCATION OF EXISTING GAS LINES FOR MASON RD. AND KATY-GASTON RD. ARE SHOWN IN THE ATTACHED MAP. THE CONTRACTOR SHALL BE RESPONSIBLE FOR THE PROTECTION OF ALL UTILITIES. THE CONTRACTOR SHALL BE RESPONSIBLE FOR THE PROTECTION OF ALL UTILITIES. THE CONTRACTOR SHALL BE RESPONSIBLE FOR THE PROTECTION OF ALL UTILITIES.

**NOTE:** CONTACT SOUTHERN GAS SERVICE AT 282-9898-9898 AT LEAST 48 HOURS BEFORE CONSTRUCTION. THE CONTRACTOR SHALL BE RESPONSIBLE FOR THE PROTECTION OF ALL UTILITIES. THE CONTRACTOR SHALL BE RESPONSIBLE FOR THE PROTECTION OF ALL UTILITIES. THE CONTRACTOR SHALL BE RESPONSIBLE FOR THE PROTECTION OF ALL UTILITIES.

**NOTE:** THIS IS NOT A DESIGN DRAWING. IT IS A CONSTRUCTION DRAWING. THE CONTRACTOR SHALL BE RESPONSIBLE FOR THE PROTECTION OF ALL UTILITIES. THE CONTRACTOR SHALL BE RESPONSIBLE FOR THE PROTECTION OF ALL UTILITIES. THE CONTRACTOR SHALL BE RESPONSIBLE FOR THE PROTECTION OF ALL UTILITIES.

**PROFILE**  
FORT BEND COUNTY



STA. 5+80, 39' RT.  
PROPOSED ICTX  
HANDHOLE (TO BE PLACED)  
RISER TO POWER POLE  
MARKER (TO BE PLACED)

STA. 5+80, 49' RT.  
EXISTING POWER POLE  
(TO REMAIN)  
PROPOSED RISER  
(TO BE PLACED)





1. ALL KNOWN AND SUSPECTED UNDERGROUND UTILITIES AND OBSTRUCTIONS ARE PRESENT ON DRAWINGS, PLOTTED FROM AVAILABLE MAPS, AND FIELD ENGINEERING OBSERVATIONS. IT SHALL BE THE CONTRACTORS' RESPONSIBILITY TO LOCATE, PROTECT, AND REPAIR IF DAMAGED.
2. CALL UNDERGROUND SERVICE ALERT AT 1-800-344-8377 AT LEAST 48 HOURS PRIOR TO EXCAVATIONS.
3. CONTRACTORS RESPONSIBLE FOR POT-HOLING, LOOKING AND PROBING ALL UNDERGROUND STRUCTURES.

1. ALL KNOWN AND SUSPECTED UNDERGROUND UTILITIES AND OBSTRUCTIONS ARE PRESENT ON DRAWINGS, PLOTTED FROM AVAILABLE MAPS AND FIELD ENGINEERING OBSERVATIONS. IT SHALL BE THE CONTRACTORS RESPONSIBILITY TO LOCATE, PROTECT, AND REPAIR IF DAMAGED.
2. CALL UNDERGROUND SERVICE ALERT AT 1-800-344-8377 AT LEAST 48 HOURS PRIOR TO EXCAVATIONS.
3. CONTRACTORS RESPONSIBLE FOR POT-HOLING, LOOKING AND PROBING ALL UNDERGROUND STRUCTURES.

TOTALS

SHEET: 349

FIBER CUMULATIVE:         

CONDUIT \_\_\_\_\_

MATERIAL LIST	QUANTITY
2 - 1.25" HDPE	-
BURIED CABLE MARKER	1
HANDHOLE	1

TEO.LLC

5510 Community DRIVE

Houston, Texas

77005

281-536-5123 OFFICE

713-668-6334 FAX

FIRM # F-8978



**WAVEMEDIA  
TELECOM, LLC.**

EMERGENCY# 1-713-895-0002

**MASON RD**

**MASON RD.  
CONSTRUCTION DRAWING**

PRIVATE UTILITY LINES SHOWN  
AT LEAST 48 HOURS BEFORE EXCAVATION IN STREET R.O.W. OR  
EASEMENTS CALL THE ONE STAR NOTIFICATION 713-223-4587.

CenterPoint Energy/Electric Facilities  
(Approved only for crossing underground ductlines, unless otherwise noted)  
Valid at time of review only.

Date: \_\_\_\_\_

**CenterPoint Energy / Gas Facilities**  
(Gas service lines are not shown)

**NOTE: CITY SIGNATURES VALID FOR ONE YEAR ONLY  
AFTER DATE OF SIGNATURES**

**FORT BEND COUNTY**  
**DEPARTMENT OF PUBLIC WORKS AND ENGINEERING**

DEPARTMENT OF PUBLIC WORKS AND ENGINEERING

DATE: 6/10/14

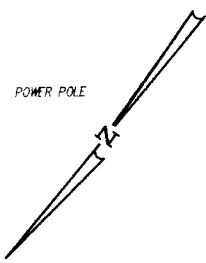
**DRAWING SCALE:**

**WORT:**  $1'' = 20'$

1" = 02'

---

10 of 34 SHEET No.

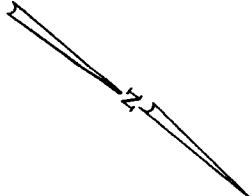


**NOTE**  
THE LOCATIONS OF SOUTHWESTERN BELL TELEPHONE COMPANY UTILITIES ARE SHOWN IN AN APPROPRIATE WAY ONLY. THE CONTRACTOR SHALL DETERMINE THE EXACT LOCATION BEFORE COMMENCING WORK. HE AGREES TO BE FULLY RESPONSIBLE FOR ANY AND ALL DAMAGES WHICH MIGHT BE OCCURRED BY THEM. FAILURE TO EXCAVATE, LOCATE AND PRESERVE THESE UNDERGROUND UTILITIES.

[illegible]

## CAUTION: UNDERGROUND GAS FACILITIES

**NOTE:**  
CONTACT SNAPEE AGENCY, AT (800) 295-3862  
AT LEAST 48 HOURS BEFORE CONSTRUCTION.  
**NOTE:**  
DO NOT CLOSER THAN 15' FROM TREES  
AND INSTALL DRIVE PILING AT THEIR  
ALIGNMENT TO CONSTRUCTION ACTIVITIES.



**NOTE**  
THE LOCATIONS OF SOUTHWESTERN BELL TELEPHONE COMPANY UTILITIES ARE SHOWN IN AN APPROPRIATE WAY ONLY. THE CONTRACTOR SHALL DETERMINE THE EXACT LOCATION BEFORE COMMENCING WORK. HE AGREES TO BE FULLY RESPONSIBLE FOR ANY AND ALL DAMAGES WHICH MIGHT BE OCCURRED BY THEM. FAILURE TO EXCAVATE, LOCATE AND PRESERVE THESE UNDERGROUND UTILITIES.

**OVERSIGHT.** CONSTRUCTION LIES NOT ONLY IN THE PRESENT, BUT MUST BE ANTICIPATED IN THE FUTURE. THERE ARE MANY THINGS THAT SHOULD BE DONE NOW TO PREVENT THE PROBLEMS OF LATER YEARS. THE FOLLOWING VEHICLE, FOR ONE, SHOULD BECAUSE IT HAS PROVEN TO BE THE BEST FOR CONSTRUCTION. THIS LAW, SECTION 702, REALITY & SURETY CODE, FORMER ALL ACTIVITIES IN WHICH PERSONS OR THINGS ARE BEING UNDERTAKEN SO AS TO PREVENT OF LATE PROBLEMS AND WHICH LIES BEHIND RESPONSIBILITY FOR THE WORK. INCLUDING CONSTRUCTION, THE LEGALLY RESPONSIBLE FOR THE SURETY OF CONSTRUCTION. WORKERS UNDER THE LAW, THE LAW CORRESPOND WITH CONSTRUCTION, AND CIVIL LIABILITY. IT

## CAUTION: UNDERGROUND GAS FACILITIES

**NOTE:**  
CONTACT SNAPEE AGENCY, AT (800)935-3862  
AT LEAST 48 HOURS BEFORE CONSTRUCTION.  
**NOTE:**  
DO NOT CLIMB DOWN FROM TREES  
AND INSTALL DRIVE FENCING AT TREES  
ADJACENT TO CONSTRUCTION ACTIVITIES.

STA. 13+20, 39' RT.  
PROPOSED ICTX  
HANDHOLE (TO BE PLACED)  
RISER TO POWER POLE  
MARKER (TO BE PLACED).

STA. 13+20, 39' RT.  
PROPOSED ICTX  
HANDHOLE (TO BE PLACED)  
RISER TO POWER POLE  
MARKER (TO BE PLACED)



1. ALL CONSTRUCTION ARE PRESENT ON DRAWINGS, PLOTTED FROM AVAILABLE MAPS, AND FIELD ENGINEERING OBSERVATIONS. IT SHALL BE THE CONTRACTORS RESPONSIBILITY TO LOCATE, PROTECT, AND REPAIR IF DAMAGED.
2. CALL UNDERGROUND SERVICE ALERT AT 1-800-344-8377 AT LEAST 48 HOURS PRIOR TO EXCAVATIONS.
3. CONTRACTORS RESPONSIBLE FOR POT-HOLING, LOCATING AND PROBING ALL UNDERGROUND STRUCTURES.

1. ALL CONSTRUCTION ARE PRESENT ON DRAWINGS, PLOTTED FROM AVAILABLE MAPS, AND FIELD ENGINEERING OBSERVATIONS. IT SHALL BE THE CONTRACTORS RESPONSIBILITY TO LOCATE, PROTECT, AND REPAIR IF DAMAGED.
2. CALL UNDERGROUND SERVICE ALERT AT 1-800-344-8377 AT LEAST 48 HOURS PRIOR TO EXCAVATIONS.
3. CONTRACTORS RESPONSIBLE FOR POT-HOLING, LOCATING AND PROBING ALL UNDERGROUND STRUCTURES.

TOTALS

FIBER CUMULATIVE:            -           

STATIONING 21+69--26+69  
CONDUIT ---

MATERIAL	LIST	QUANTITY
----------	------	----------

2 - 1.25" HD
--------------

DO NOT WRITE IN THESE SPACES	
HANDHOLE	0

TEO.LLC

5510 Community Drive  
Houston, Texas

77005  
281-536-5123 OFFICE

713-668-6334 FAX  
teollic@gmail.com

FIRM # F-8978



**WAVEMEDIA  
TELECOM, LLC.**

EMERGENCY# 1-713-895-0002

# CONSTRUCTION DRAWING

**PRIVATE UTILITY LINES SHOWN  
AT LEAST 48 HOURS BEFORE EXCAVATION IN STREET R.O.W. OR  
EASEMENTS. CALL THE LONE STAR NOTIFICATION 713-223-4567.**

CenterPoint Energy/Electric Footcandle  
(approved only for creating underground ductlines, unless otherwise noted)  
Valid at time of review only.

Date: \_\_\_\_\_

AT&T Approved for underground conduit facilities only.  
Signatures valid for one year.

**NOTE: CITY SIGNATURES VALID FOR ONE YEAR ONLY  
AFTER DATE OF SIGNATURES**


FORT BEND COUNTY  
DEPARTMENT OF PUBLIC WORKS AND ENGINEERING

DATE: 6/10/14

**DRAWING SCALE:**

HORIZ:	1" = 20'
VERT:	1" = 02'

12 of 34



**NOTE:** THIS APPROVAL IS FOR CONSTRUCTION UTILIZING ALUMINUM / IRON AND JACK KETCHED ONLY. FOR ANY REVISIONS, IF OPEN CUT METHOD IS REQUIRED, APPROPRIATE PREVENT RESTRICTIONED TYPICAL SHEET SHALL BE SUBMITTED FOR REVIEW AT LEAST 48 HOURS IN ADVANCE BEFORE STARTING CONSTRUCTION. THESE RESTRICTIONS TYPICAL SHALL BE DRAWN ON 1/4" X 1/4" SCALE, SIGNED AND DATED BY A PROFESSIONAL ENGINEER IN THE STATE OF TEXAS.

**NOTE**

THE LOCATIONS OF SOUTHWESTERN BELL TELEPHONE COMPANY UTILITIES ARE SHOWN IN AN APPROPRIATE WAY ONLY. THE CONTRACTOR SHALL DETERMINE THE EXACT LOCATION BEFORE COMMENCING WORK. HE AGREES TO BE FULLY RESPONSIBLE FOR ANY AND ALL DAMAGES WHICH MIGHT BE OCCURRED BY THIS FAILURE TO EXACTLY LOCATE AND PRESERVE THESE UNDERGROUND UTILITIES.

DENVER LIVES NOT EXIST IN THE PRESENT, HE WANTS NOT ATTRIBUTED TO WORK LIVES THERE YET, HE IS CURRENTLY WORKING, AND NOT SHOULD A LOOKING BEEN PAGES TO REMEMBER, BUT CONSTRUCTION, COLOR LAW, SECTION 702, HEALTH & SAFETY CODE, FEDERAL AIR ACTIVITIES IN WHICH PERSONS OR THINGS, MAY COME WITHIN 500 FEET OF LINE, PROHIBITS FROM VULNERABLE, LIVES INVOLVED EXPOSURE TO THE HAZARD, INCLUDING CONSTRUCTION, HE ESPECIALLY EXPLORES THE SPEED OF CONSTRUCTION, WORKERS UNDER THE LAW, THE LAW CHARGES WITH CRIMINAL, AND CIVIL, LIABILITY, IT

## CAUTION UNDERGROUND GAS FACILITIES

NOTE: CONTACT SAMPSEK REPAIR, AT (800)395-3683 AT LEAST 48 HOURS BEFORE CONSTRUCTION. NOTE: DGS NO CLOSER THAN 15' FROM TREES AND INSTANT DRAINAGE FLOWING AT TREES. ADJACENT TO CONSTRUCTION ACTIVITIES.

DISCLAIMER

- GENERAL NOTES:
1. ALL KNOWN UNDERGROUND UTILITIES AND OBSTRUCTIONS ARE PRESENT ON DRAWINGS PLOTTED FROM AVAILABLE RECORDS AND FIELD SURVEYING. CONTRACTORS RESPONSIBILITY TO LOCATE, PROTECT, AND REPAIR IF DAMAGED.
  2. CALL UNDERGROUND SERVICE ALERT AT 1-800-344-8377 AT LEAST 48 HOURS PRIOR TO EXCAVATIONS.
  3. CONTRACTORS RESPONSIBLE FOR POtholing, LOCATING AND PROBING ALL UNDERGROUND STRUCTURES.

JOB NUMBER: J1301186

TOTALS

FIBER THIS SHEET: 205'

FIBER CUMULATIVE: -

STATIONING - 26+69-END

CONDUIT -

MATERIAL LIST QUANTITY

2 - 1.25" HDPE	-
BURIED CABLE MARKER	1
HANDHOLE	1

TEO, LLC

5510 Community Drive

Houston, Texas

281-536-7700S

281-536-5123 OFFICE

713-668-6334 FAX

teobc@gmail.com

FIRM # F-8978



WAVEMEDIA

TELECOM, LLC.

EMERGENCY# 1-713-895-0002

MASON RD.

CONSTRUCTION DRAWING

PRIVATE UTILITY LINES SHOWN AT LEAST 48 HOURS BEFORE EXCAVATION IN STREET R.O.W. OR EXPOSURE CALL THE LINE STAY NOTIFICATION 713-292-4587.

Underground Energy/Electric Facilities (Approved only for crossing underground ducts, unless otherwise noted.) Held at time of review only.

Underground Energy / Gas Facilities (Gas service lines are not shown.)

NOTE: CITY SIGNATURES VALID FOR ONE YEAR ONLY AFTER DATE OF SIGNATURES

FORT BEND COUNTY  
DEPARTMENT OF PUBLIC WORKS AND ENGINEERING

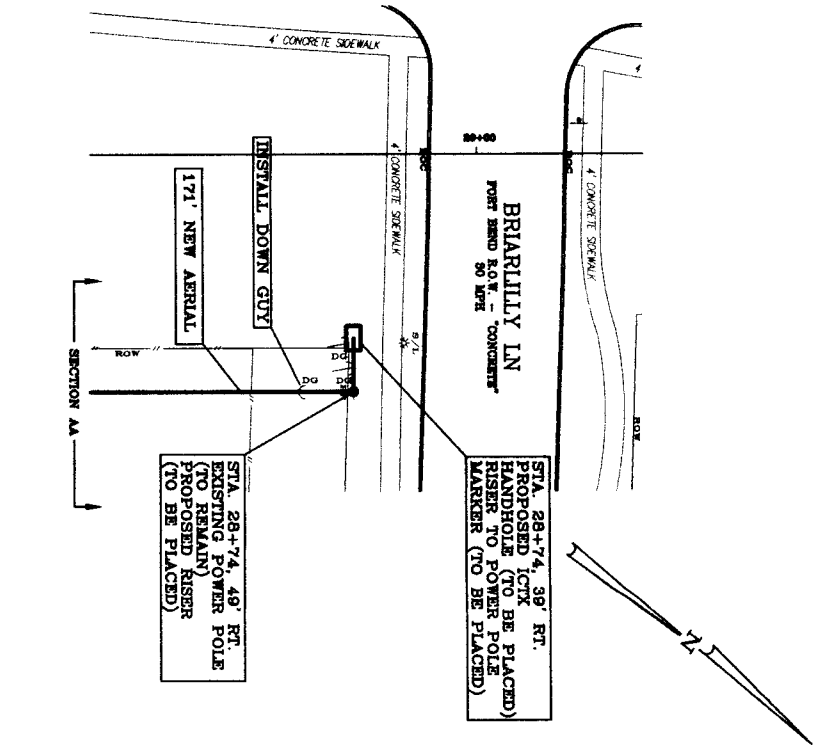
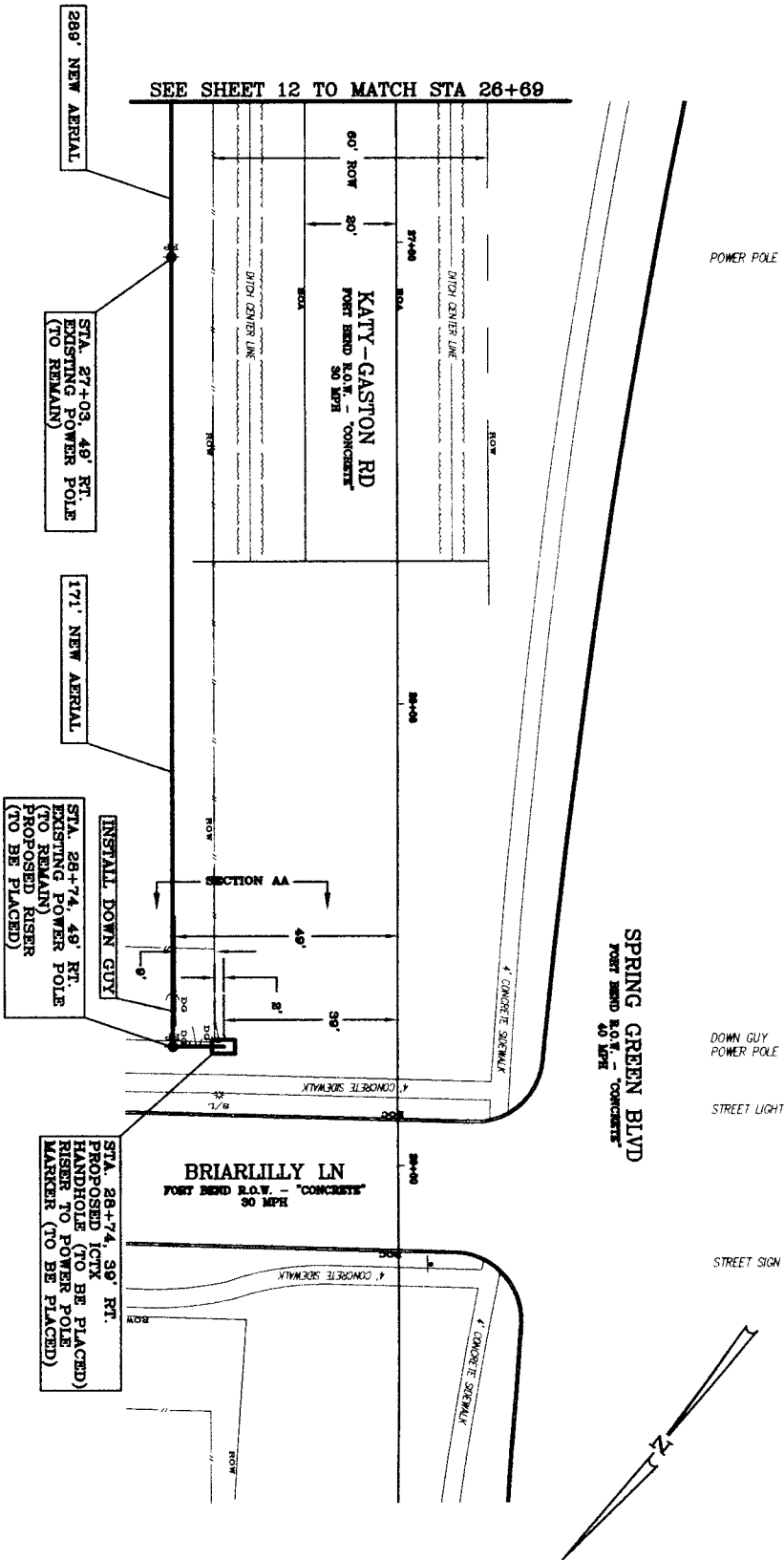
DATE: 6/10/14

DRAWING SCALE:

HORIZ: 1" = 20'

VERT: 1" = 02'

SHEET NO. 13 of 34



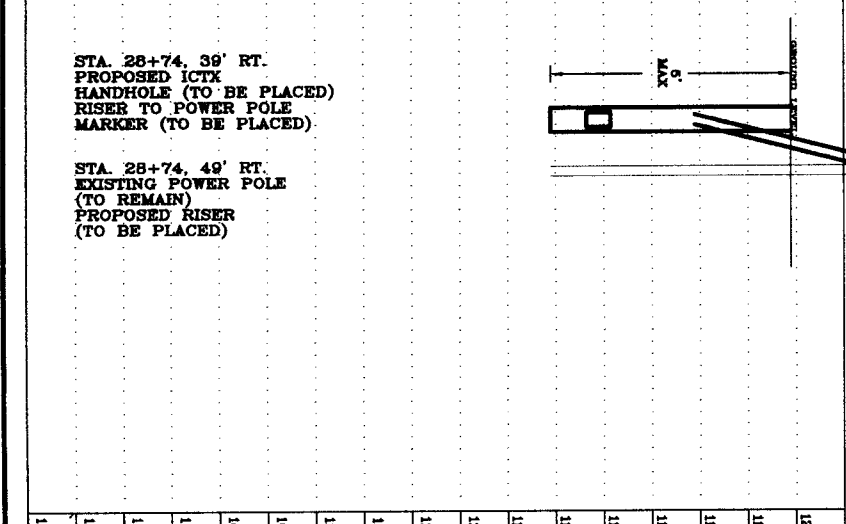


NOTE:  
THIS APPROVAL IS FOR CONSTRUCTION UTILIZING WATER / GAS AND JACK REMOVAL ONLY. FOR ANY REVISIONS, IF ANY, THE CONTRACTOR SHALL SUBMIT A REVISION SHEET TO THE CITY ENGINEER FOR REVIEW AND APPROVAL. THE CITY ENGINEER SHALL BE RESPONSIBLE FOR REVIEWING THE REVISIONS AND FOR ANY REVISIONS TO THE ORIGINAL DRAWING. THE CITY ENGINEER SHALL BE RESPONSIBLE FOR REVIEWING THE REVISIONS AND FOR ANY REVISIONS TO THE ORIGINAL DRAWING. THE CITY ENGINEER SHALL BE RESPONSIBLE FOR REVIEWING THE REVISIONS AND FOR ANY REVISIONS TO THE ORIGINAL DRAWING.

NOTE:  
THE LOCATION OF SUBSTATIONARY BELL TELEPHONE COMPANY UTILITIES ARE SHOWN IN AN APPROXIMATE MANNER. THE CITY ENGINEER SHALL BE RESPONSIBLE FOR REVIEWING THE REVISIONS AND FOR ANY REVISIONS TO THE ORIGINAL DRAWING. THE CITY ENGINEER SHALL BE RESPONSIBLE FOR REVIEWING THE REVISIONS AND FOR ANY REVISIONS TO THE ORIGINAL DRAWING. THE CITY ENGINEER SHALL BE RESPONSIBLE FOR REVIEWING THE REVISIONS AND FOR ANY REVISIONS TO THE ORIGINAL DRAWING.

NOTE:  
THE LOCATION OF SUBSTATIONARY BELL TELEPHONE COMPANY UTILITIES ARE SHOWN IN AN APPROXIMATE MANNER. THE CITY ENGINEER SHALL BE RESPONSIBLE FOR REVIEWING THE REVISIONS AND FOR ANY REVISIONS TO THE ORIGINAL DRAWING. THE CITY ENGINEER SHALL BE RESPONSIBLE FOR REVIEWING THE REVISIONS AND FOR ANY REVISIONS TO THE ORIGINAL DRAWING. THE CITY ENGINEER SHALL BE RESPONSIBLE FOR REVIEWING THE REVISIONS AND FOR ANY REVISIONS TO THE ORIGINAL DRAWING.

CAUTION: UNDERGROUND GAS FACILITIES  
LOCATIONS OF UNDERGROUND GAS FACILITIES ARE SHOWN IN AN APPROXIMATE MANNER. THE CITY ENGINEER SHALL BE RESPONSIBLE FOR REVIEWING THE REVISIONS AND FOR ANY REVISIONS TO THE ORIGINAL DRAWING. THE CITY ENGINEER SHALL BE RESPONSIBLE FOR REVIEWING THE REVISIONS AND FOR ANY REVISIONS TO THE ORIGINAL DRAWING. THE CITY ENGINEER SHALL BE RESPONSIBLE FOR REVIEWING THE REVISIONS AND FOR ANY REVISIONS TO THE ORIGINAL DRAWING.

NOTE:  
CONTACT SWEET'S MANUAL AT 800-255-2888 AT LEAST 48 HOURS BEFORE CONSTRUCTION. THE CITY ENGINEER SHALL BE RESPONSIBLE FOR REVIEWING THE REVISIONS AND FOR ANY REVISIONS TO THE ORIGINAL DRAWING. THE CITY ENGINEER SHALL BE RESPONSIBLE FOR REVIEWING THE REVISIONS AND FOR ANY REVISIONS TO THE ORIGINAL DRAWING.



1. ALL KNOWN UNDERGROUND UTILITIES AND OBSTRUCTIONS ARE PRESENT ON DRAWINGS PLOTTED FROM AVAILABLE MAPS AND FIELD ENGINEERING OBSERVATIONS. IT SHALL BE THE CONTRACTORS RESPONSIBILITY TO LOCATE, PROTECT, AND REPAIR IF DAMAGED.
2. CALL UNDERGROUND SERVICE ALERT AT 1-800-444-8377 AT LEAST 48 HOURS PRIOR TO EXCAVATIONS.
3. CONTRACTORS RESPONSIBLE FOR POtholing, LOCATING AND PROBING ALL UNDERGROUND STRUCTURES.

TOTALS

FIBER CUMULATIVE:         

### CONNECTION LIST

2 - 1.25" HDPE	-
BURIED CABLE MARKER	1
HANDHOLE	1

TEO.LLO

11043101, 10000  
77005

teolhc@gmail.com

FIRM # F-8978



EMERGENCY# 1-713-895-0002

EMERGENCY# 1-713-895-0002

# CONSTRUCTION DRAWING

# CONSTRUCTION DRAWING

SEGMENTS CALL THE LONE STAR NOTIFICATION 713-223-4555  
LEAVE 48 HOURS BEFORE EXCAVATION IN SIREEL R.O.W.

**EASMENTS CALL THE LONE STAR NOTIFICATION 713-223-4555**

approved only for crossing underground ductlines, unless otherwise noted at time of review only.

**Data**

**†† Approved for underground conduit facilities only. Discounts valid for one year.**

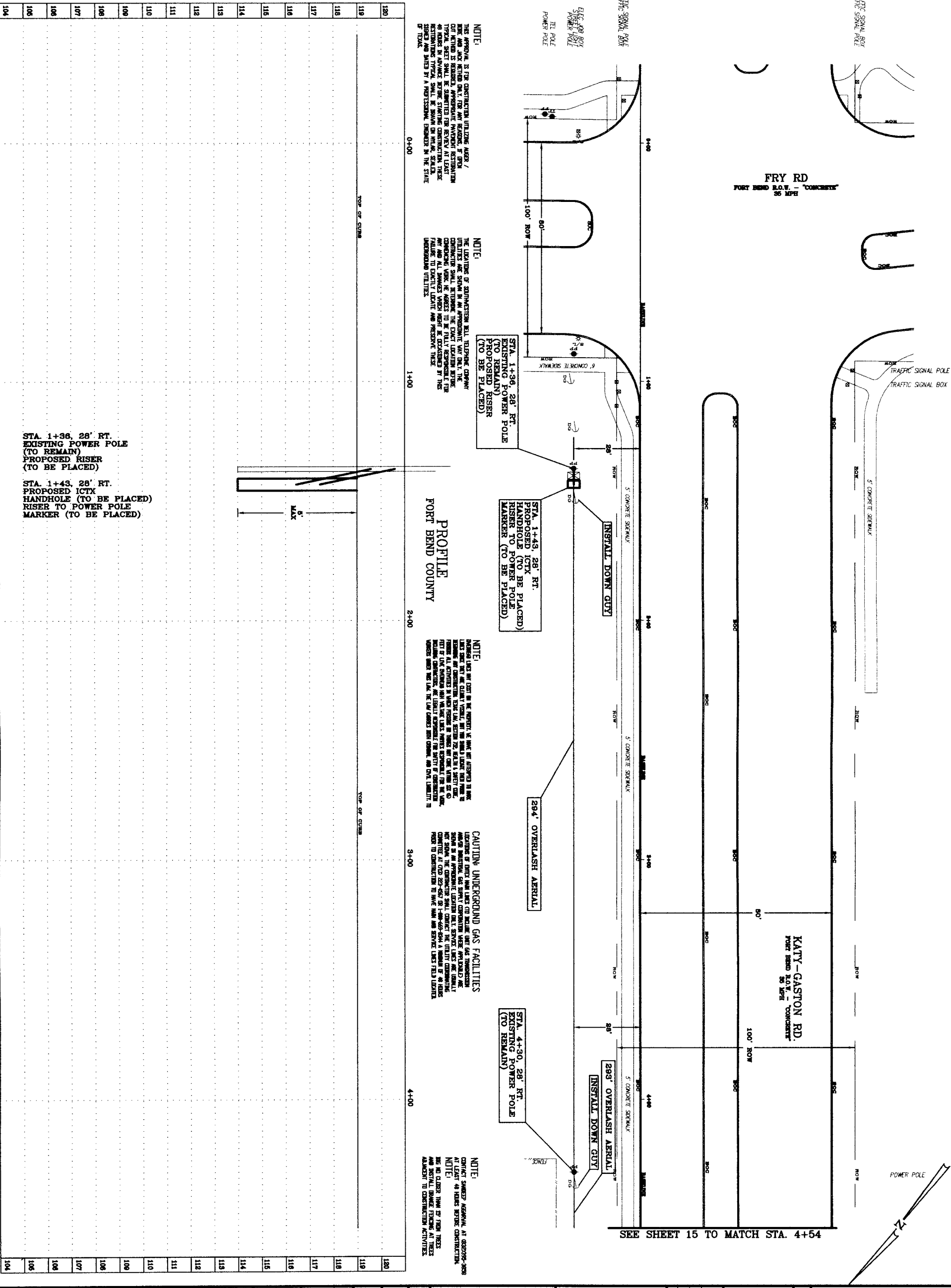
StarPoint Energy / Gas Facilities  
(service lines are not shown)

**E: CITY SIGNATURES VALID FOR ONE YEAR ONLY**

DEPARTMENT OF PUBLIC WORKS AND ENGINEERING

DATE:	6/10/14
DRAWING SCALE:	
HORIZ:	1" = 20'
VERT:	1" = 02'
SHEET NO:	14 of 34

SHEET  
No: 14 of 34



DISCLAIMER

- GENERAL NOTES:
1. ALL KNOWN UNDERGROUND UTILITIES AND OBSTRUCTIONS ARE PRESENT ON DRAWINGS PLOTTED FROM AVAILABLE RECORDS AND FIELD SURVEYS. IT SHALL BE THE CONTRACTOR'S RESPONSIBILITY TO LOCATE, PROTECT, AND REPAIR IF DAMAGED.
  2. CALL UNDERGROUND SERVICE ALERT AT 1-800-344-8377 AT LEAST 48 HOURS PRIOR TO EXCAVATIONS.
  3. CONTRACTORS RESPONSIBLE FOR POT-HOLING, LOCATING AND PROBING ALL UNDERGROUND STRUCTURES.

JOB NUMBER: J1301186

TOTALS

FIBER THIS SHEET: 500'  
FIBER CUMULATIVE: -  
STATIONING 4+54--9+54  
CONDUIT -

MATERIAL LIST QUANTITY

2 - 1.25" HDPE	-
BURIED CABLE MARKER	0
HANDHOLE	0

**TEO, LLC**  
5510 Community Drive  
Houston, Texas  
77005  
281-536-5123 OFFICE  
713-668-6334 FAX  
teoic@gmail.com  
FIRM # F-8978



**WAVEMEDIA  
TELECOM, LLC.**

EMERGENCY# 1-713-895-0002

MASON RD.

CONSTRUCTION DRAWING

PRIVATE UTILITY LINES SHOWN  
AT LEAST 48 HOURS BEFORE EXCAVATION IN STREET ROW, OR  
DESIGNERS CALL THE LONG STAFF NOTIFICATION 713-223-4567.

Contract/Engineering/Field Facilities  
(Approved only for creating underground facilities, unless otherwise noted.)  
Date: \_\_\_\_\_  
Date: \_\_\_\_\_  
Date: \_\_\_\_\_

NOTE: Approved for underground facilities only.  
Signature valid for one year.  
Date: \_\_\_\_\_

Contract/Engineering / Gas Facilities  
(Gas service lines are not shown)  
Date: \_\_\_\_\_

NOTE: CITY SIGNATURES VALID FOR ONE YEAR ONLY  
AFTER DATE OF SIGNATURES

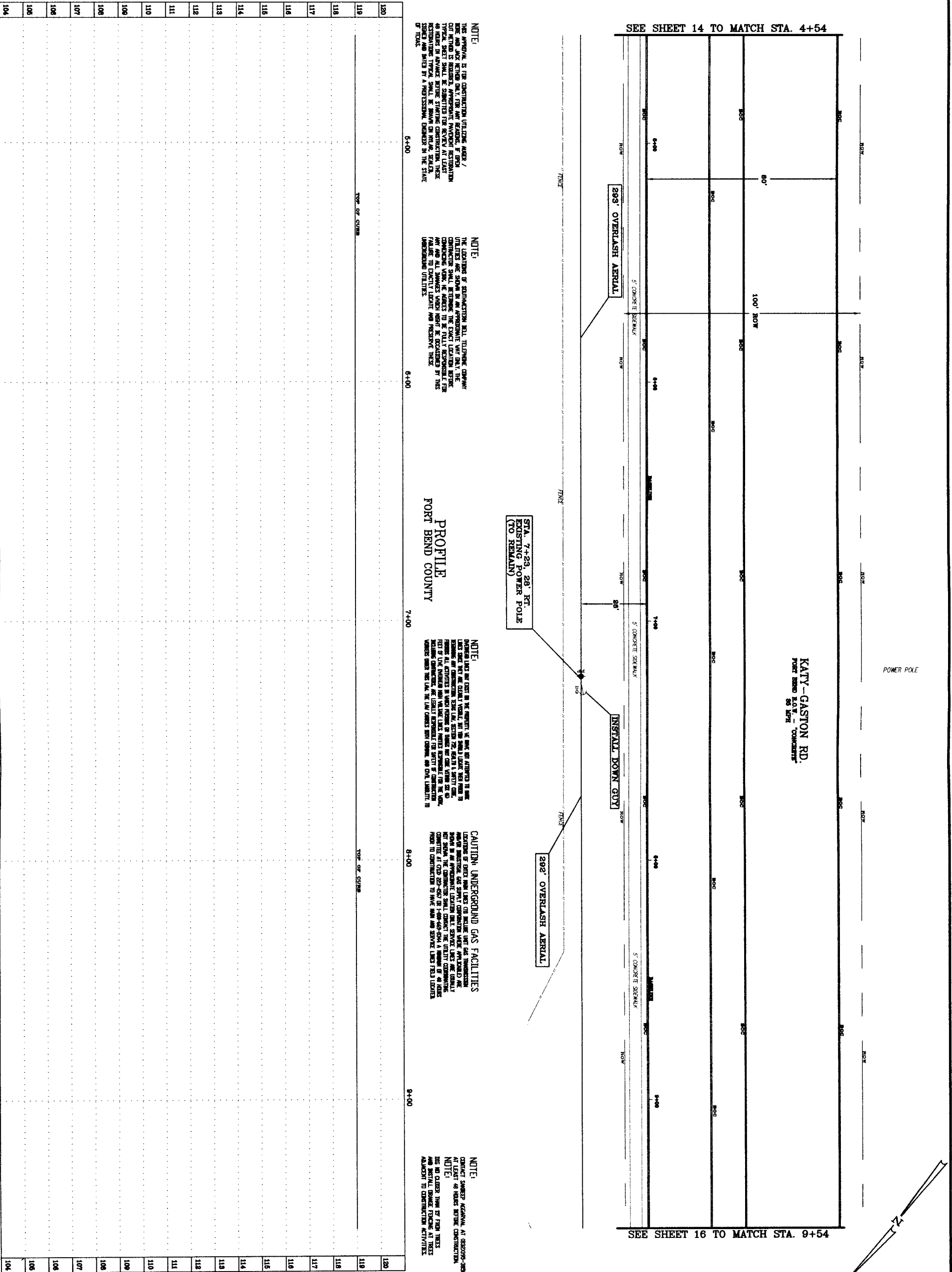
**FORT BEND COUNTY  
DEPARTMENT OF PUBLIC WORKS AND ENGINEERING**

DATE 6/10/14

DRAWING SCALE

HORIZ: 1" = 20'  
VERT: 1" = 02'

SHEET No. 15 of 34



NOTE: THE APPROVAL IS FOR CONSTRUCTION UTILIZING WATER / ...

NOTE: THE LOCATION OF SUBSTATION BELL TELEPHONE COMPANY ...

NOTE: LOCATIONS OF SERVICE LINES FOR BUILDING AND ...

CAUTION: UNDERGROUND GAS FACILITIES

NOTE: CONTRACT SWEEPER REQUIRED AT 082059-3858 ...

PROFILE  
FORT BEND COUNTY

1. ALL KNOWN UNDERGROUND UTILITIES AND OBSTRUCTIONS ARE PRESENT ON DRAWINGS PLOTTED FROM AVAILABLE MAPS AND FIELD ENGINEERING OBSERVATIONS. IT SHALL BE THE CONTRACTORS RESPONSIBILITY TO LOCATE, PROTECT, AND REPAIR IF DAMAGED.
2. CALL UNDERGROUND SERVICE ALERT AT 1-800-544-8377 AT LEAST 48 HOURS PRIOR TO EXCAVATIONS.
3. CONTRACTORS RESPONSIBLE FOR POTHOLES, LOADING AND PROBING ALL UNDERGROUND STRUCTURES.

1. ALL KNOWN UNDERGROUND UTILITIES AND OBSTRUCTIONS ARE PRESENT ON DRAWINGS PLOTTED FROM AVAILABLE MAPS AND FIELD ENGINEERING OBSERVATIONS. IT SHALL BE THE CONTRACTORS RESPONSIBILITY TO LOCATE, PROTECT, AND REPAIR IF DAMAGED.
2. CALL UNDERGROUND SERVICE ALERT AT 1-800-544-8377 AT LEAST 48 HOURS PRIOR TO EXCAVATIONS.
3. CONTRACTORS RESPONSIBLE FOR POTHOLES, LOADING AND PROBING ALL UNDERGROUND STRUCTURES.

TOTALS

FIBER CUMULATIVE: \_\_\_\_\_

# CONDUIT

# CONDUIT

MATERIAL	LIST	QUANTITY
----------	------	----------

2 - 1:25 HDPE	-
BIBBED CABLE MARKER	0

HANDHOLE 0

IEO.LLC  
5510 Community Drive

Houston, Texas  
77007

281-536-5123 OFFICE

713-666-6334 FAX  
teollic@gmail.com

FIRM # F-8978



**WAVEMEDIA  
TELECOM, LLC.**

EMERGENCY# 1-713-895-0002

**MASON RD.**

# CONSTRUCTION DRAWING

## PRIVATE UTILITY LINES SHOWN

**FASTVENTS CALL THE LONE STAR NOTIFICATION 713-223-4555**  
 ALL DEPOSITING FIRMS BELONG TO THE LONE STAR NOTIFICATION IN SINGLE R.O.M.

Date: \_\_\_\_\_

CenterPoint Energy/Electric Facilities  
(Approved only for crossing underground ductlines, unless otherwise noted.)  
Yield at time of review only.

Date: \_\_\_\_\_

AI&I Approved for underground control facilities only.  
Signatures valid for one year.

CenterPoint Energy / Gas Facilities  
(Gas service lines are not shown)

**NOTE: CITY SIGNATURES VALID FOR ONE YEAR ONLY**

**AFTER DATE OF SIGNATURES**

**FORT BEND COUNTY**  
DEPARTMENT OF PUBLIC WORKS AND ENGINEERING

	109
	110
	111
	112
	113
	114
	115
	116
	117
	118
	119
	120
	121
	122
	123
	124
	125
	126
	127
	128
	129
	130
	131
	132
	133
	134
	135
	136
	137
	138
	139
	140
	141
	142
	143
	144
	145
	146
	147
	148
	149
	150
	151
	152
	153
	154
	155
	156
	157
	158
	159
	160
	161
	162
	163
	164
	165
	166
	167
	168
	169
	170
	171
	172
	173
	174
	175
	176
	177
	178
	179
	180
	181
	182
	183
	184
	185
	186
	187
	188
	189
	190
	191
	192
	193
	194
	195
	196
	197
	198
	199
	200
	201
	202
	203
	204
	205
	206
	207
	208
	209
	210
	211
	212
	213
	214
	215
	216
	217
	218
	219
	220
	221
	222
	223
	224
	225
	226
	227
	228
	229
	230
	231
	232
	233
	234
	235
	236
	237
	238
	239
	240
	241
	242
	243
	244
	245
	246
	247
	248
	249
	250
	251
	252
	253
	254
	255
	256
	257
	258
	259
	260
	261
	262
	263
	264
	265
	266
	267
	268
	269
	270
	271
	272
	273
	274
	275
	276
	277
	278
	279
	280
	281
	282
	283
	284
	285
	286
	287
	288
	289
	290
	291
	292
	293
	294
	295
	296
	297
	298
	299
	300
	301
	302
	303
	304
	305
	306
	307
	308
	309
	310
	311
	312
	313
	314
	315
	316
	317
	318
	319
	320
	321
	322
	323
	324
	325
	326
	327
	328
	329
	330
	331
	332
	333
	334
	335
	336
	337
	338
	339
	340
	341
	342
	343
	344
	345
	346
	347
	348
	34

THIS APPROVAL IS FOR CONSTRUCTION UTILIZING ASBESTOS /  
LEAD AND JACK REMOVED ONLY. FOR ANY REASONS, IF OPEN  
END METHOD IS REQUIRED, APPROPRIATE PAVEMENT RESTORATION  
TYPICAL SHEET SHALL BE SUBMITTED FOR REVIEW AT LEAST  
40 FEET IN ADVANCE BEFORE STARTING CONSTRUCTION. THESE  
RESTORATIONS TYPICAL SHALL BE BOUND ON ONE, SEALED,  
STORED AND DATED BY A PROFESSIONAL ENGINEER IN THE STATE  
OF TEXAS.

NOTE: THE LOCATIONS OF SOUTHWESTERN BELL TELEPHONE COMPANY UTILITIES ARE SHOWN IN AN APPROXIMATE WAY ONLY. THE CONNECTOR SHALL BE RESPONSIBLE THE EXACT LOCATION BEFORE COMMENCING WORK. HE AGREES TO BE FULLY RESPONSIBLE FOR ANY AND ALL DAMAGES WHICH MIGHT BE INCURRED BY THIS FAILURE TO EXACTLY LOCATE AND PRESERVE THESE UNDERGROUND UTILITIES.

**NOTE:** BREXIT LEADS THE COURT ON THE MARGINS. WE HAVE NOT ANTICIPATED IT AND WE'VE SAID WE'RE CLEARLY TALKING, BUT THE REALLY IMPORTANT THING IS BEING AN OVERSIGHT TO THE LAW, SECTION 72, BEING A SILENT CON- FIDENCE AT ACTIVITIES IN WHICH PEOPLE OF INTEREST HAVE BEEN AS TO FEEL OF THE OVERSIGHT WHEN VALUE LOSS IS TAKEN AND THERE IS NO LOSS, INCLUDING OVERSIGHT, AND LEGALLY EXPOSED THE SAFETY OF CIRCUMSTANCES. WHETHER THERE WAS THE LAW CHANGES WITH CHANGES AND CIVIL LIABILITY TO

**CAUTION, UNDERGROUND GAS THERMOSPHERES**  
LOCATIONS OF EXISTING GAS LINES TO INCLUDE NEW GAS TRANSMISSION AND DISTRIBUTION LINES ARE NOT KNOWN. THEREFORE, ANY WORK BEING DONE IN AN APPROPRIATE LOCATION ONLY SERVICE LINES ARE IDENTIFIED BY SIGN. THE CONTRACTOR SHALL OBTAIN A UTILITY COMMUNICATIONS CARD AT 703-232-0527 OR 1-800-424-6044. A minimum of 48 HOURS PRIOR TO CONSTRUCTION TO HAVE NEW GAS SERVICE LINES FIELD LOCATED.

NOTE:  
CONTACT SWOODEE NEGAVARA AT (800)985-3055  
AT LEAST 48 HOURS BEFORE CONSTRUCTION.  
NOTE:  
BBS NO CLOSER THAN 15' FROM TREES  
AND INSTANT DRAINAGE FLOWING AT TREES  
ADJACENT TO CONSTRUCTION ACTIVITIES.

**WAVEMEDIA  
TELECOM, LLC.**









1. ALL KNOWN UNDERGROUND UTILITIES AND OBSTRUCTIONS ARE PRESENT ON DRAWINGS PLOTTED FROM AVAILABLE MAPS AND FIELD ENGINEERING OBSERVATIONS. IT SHALL BE THE CONTRACTORS RESPONSIBILITY TO LOCATE, PROTECT, AND REPAIR IF DAMAGED.
2. CALL UNDERGROUND SERVICE ALERT AT 1-800-244-8377 AT LEAST 48 HOURS PRIOR TO EXCAVATIONS.
3. CONTRACTORS RESPONSIBLE FOR POtholing, LOotING AND PROBING ALL UNDERGROUND STRUCTURES.

TOTALS

SHEET: 1

FIBER CUMULATIVE: \_\_\_\_\_

STATIONING 10+69--15+69

# CONDOLLI

ITEM NO.	DESCRIPTION	UNIT	QUANTITY	PRICE	TOTAL
1	100% COTTON T-SHIRT	DOZ	10	12.00	120.00
2	100% COTTON T-SHIRT	DOZ	10	12.00	120.00
3	100% COTTON T-SHIRT	DOZ	10	12.00	120.00
4	100% COTTON T-SHIRT	DOZ	10	12.00	120.00
5	100% COTTON T-SHIRT	DOZ	10	12.00	120.00
6	100% COTTON T-SHIRT	DOZ	10	12.00	120.00
7	100% COTTON T-SHIRT	DOZ	10	12.00	120.00
8	100% COTTON T-SHIRT	DOZ	10	12.00	120.00
9	100% COTTON T-SHIRT	DOZ	10	12.00	120.00
10	100% COTTON T-SHIRT	DOZ	10	12.00	120.00
11	100% COTTON T-SHIRT	DOZ	10	12.00	120.00
12	100% COTTON T-SHIRT	DOZ	10	12.00	120.00
13	100% COTTON T-SHIRT	DOZ	10	12.00	120.00
14	100% COTTON T-SHIRT	DOZ	10	12.00	120.00
15	100% COTTON T-SHIRT	DOZ	10	12.00	120.00
16	100% COTTON T-SHIRT	DOZ	10	12.00	120.00
17	100% COTTON T-SHIRT	DOZ	10	12.00	120.00
18	100% COTTON T-SHIRT	DOZ	10	12.00	120.00
19	100% COTTON T-SHIRT	DOZ	10	12.00	120.00
20	100% COTTON T-SHIRT	DOZ	10	12.00	120.00
21	100% COTTON T-SHIRT	DOZ	10	12.00	120.00
22	100% COTTON T-SHIRT	DOZ	10	12.00	120.00
23	100% COTTON T-SHIRT	DOZ	10	12.00	120.00
24	100% COTTON T-SHIRT	DOZ	10	12.00	120.00
25	100% COTTON T-SHIRT	DOZ	10	12.00	120.00
26	100% COTTON T-SHIRT	DOZ	10	12.00	120.00
27	100% COTTON T-SHIRT	DOZ	10	12.00	120.00
28	100% COTTON T-SHIRT	DOZ	10	12.00	120.00
29	100% COTTON T-SHIRT	DOZ	10	12.00	120.00
30	100% COTTON T-SHIRT	DOZ	10	12.00	120.00
31	100% COTTON T-SHIRT	DOZ	10	12.00	120.00
32	100% COTTON T-SHIRT	DOZ	10	12.00	120.00
33	100% COTTON T-SHIRT	DOZ	10	12.00	120.00
34	100% COTTON T-SHIRT	DOZ	10	12.00	120.00
35	100% COTTON T-SHIRT	DOZ	10	12.00	120.00
36	100% COTTON T-SHIRT	DOZ	10	12.00	120.00
37	100% COTTON T-SHIRT	DOZ	10	12.00	120.00
38	100% COTTON T-SHIRT	DOZ	10	12.00	120.00
39	100% COTTON T-SHIRT	DOZ	10	12.00	120.00
40	100% COTTON T-SHIRT	DOZ	10	12.00	120.00
41	100% COTTON T-SHIRT	DOZ	10	12.00	120.00
42	100% COTTON T-SHIRT	DOZ	10	12.00	120.00
43	100% COTTON T-SHIRT	DOZ	10	12.00	120.00
44	100% COTTON T-SHIRT	DOZ	10	12.00	120.00
45	100% COTTON T-SHIRT	DOZ	10	12.00	120.00
46	100% COTTON T-SHIRT	DOZ	10	12.00	120.00
47	100% COTTON T-SHIRT	DOZ	10	12.00	120.00
48	100% COTTON T-SHIRT	DOZ	10	12.00	120.00
49	100% COTTON T-SHIRT	DOZ	10	12.00	120.00
50	100% COTTON T-SHIRT	DOZ	10	12.00	120.00
51	100% COTTON T-SHIRT	DOZ	10	12.00	120.00
52	100% COTTON T-SHIRT	DOZ	10	12.00	120.00
53	100% COTTON T-SHIRT	DOZ	10	12.00	120.00
54	100% COTTON T-SHIRT	DOZ	10	12.00	120.00
55	100% COTTON T-SHIRT	DOZ	10	12.00	120.00
56	100% COTTON T-SHIRT	DOZ	10	12.00	120.00
57	100% COTTON T-SHIRT	DOZ	10	12.00	120.0

2 - 1.25" HDPE	-
BIBBIEN CABLE MARKER	3

HANDHOLE	2
----------	---

TEO LLC

5510 Community Drive  
Houston, Texas

77005

713-668-6334 FAX

realic@gmail.com  
CID# F 0070

FIRM # F-8978



**WAVEMEDIA  
TELECOM, LLC.**

EMERGENCY# 1--713--895--0002

**MASON RD.**

# CONSTRUCTION DRAWING

PRIVATE UTILITY LINES SHOWN  
AT LEAST 48 HOURS BEFORE EXCAVATION IN STREET R.O.W.

EASLENTS CALL THE LONE STAR NOTIFICATION 713-223-4567

Date: \_\_\_\_\_

(Approved only for crossing underground ductlines, unless otherwise noted.)  
Valid at time of review only.

**Date:** \_\_\_\_\_

Signatures valid for one year.

Date: \_\_\_\_\_

**CenterPoint Energy / Gas Facilities**  
(Gas service lines are not shown)

**NOTE: CITY SIGNATURES VALID FOR ONE YEAR ONLY**

**AFTER DATE OF SIGNATURES**

FORI BEND COUNTY

[illegible]

	1	2	3	4	5	6	7	8	9	10	11	12	13	14	15	16	17	18	19	20	21	22	23	24	25	26	27	28	29	30	31	32	33	34	35	36	37	38	39	40	41	42	43	44	45	46	47	48	49	50	51	52	53	54	55	56	57	58	59	60	61	62	63	64	65	66	67	68	69	70	71	72	73	74	75	76	77	78	79	80	81	82	83	84	85	86	87	88	89	90	91	92	93	94	95	96	97	98	99	100	101	102	103	104	105	106	107	108	109	110	111	112	113	114	115	116	117	118	119	120	121	122	123	124	125	126	127	128	129	130	131	132	133	134	135	136	137	138	139	140	141	142	143	144	145	146	147	148	149	150	151	152	153	154	155	156	157	158	159	160	161	162	163	164	165	166	167	168	169	170	171	172	173	174	175	176	177	178	179	180	181	182	183	184	185	186	187	188	189	190	191	192	193	194	195	196	197	198	199	200	201	202	203	204	205	206	207	208	209	210	211	212	213	214	215	216	217	218	219	220	221	222	223	224	225	226	227	228	229	230	231	232	233	234	235	236	237	238	239	240	241	242	243	244	245	246	247	248	249	250	251	252	253	254	255	256	257	258	259	260	261	262	263	264	265	266	267	268	269	270	271	272	273	274	275	276	277	278	279	280	281	282	283	284	285	286	287	288	289	290	291	292	293	294	295	296	297	298	299	300	301	302	303	304	305	306	307	308	309	310	311	312	313	314	315	316	317	318	319	320	321	322	323	324	325	326	327	328	329	330	331	332	333	334	335	336	337	338	339	340	341	342	343	344	345	346	347	348	349	350	351	352	353	354	355	356	357	358	359	360	361	362	363	364	365	366	367	368	369	370	371	372	373	374	375	376	377	378	379	380	381	382	383	384	385	386	387	388	389	390	391	392	393	394	395	396	397	398	399	400	401	402	403	404	405	406	407	408	409	410	411	412	413	414	415	416	417	418	419	420	421	422	423	424	425	426	427	428	429	430	431	432	433	434	435	436	437	438	439	440	441	442	443	444	445	446	447	448	449	450	451	452	453	454	455	456	457	458	459	460	461	462	463	464	465	466	467	468	469	470	471	472	473	474	475	476	477	478	479	480	481	482	483	484	485	486	487	488	489	490	491	492	493	494	495	496	497	498	499	500	501	502	503	504	505	506	507	508	509	510	511	512	513	514	515	516	517	518	519	520	521	522	523	52
--	---	---	---	---	---	---	---	---	---	----	----	----	----	----	----	----	----	----	----	----	----	----	----	----	----	----	----	----	----	----	----	----	----	----	----	----	----	----	----	----	----	----	----	----	----	----	----	----	----	----	----	----	----	----	----	----	----	----	----	----	----	----	----	----	----	----	----	----	----	----	----	----	----	----	----	----	----	----	----	----	----	----	----	----	----	----	----	----	----	----	----	----	----	----	----	----	----	----	----	-----	-----	-----	-----	-----	-----	-----	-----	-----	-----	-----	-----	-----	-----	-----	-----	-----	-----	-----	-----	-----	-----	-----	-----	-----	-----	-----	-----	-----	-----	-----	-----	-----	-----	-----	-----	-----	-----	-----	-----	-----	-----	-----	-----	-----	-----	-----	-----	-----	-----	-----	-----	-----	-----	-----	-----	-----	-----	-----	-----	-----	-----	-----	-----	-----	-----	-----	-----	-----	-----	-----	-----	-----	-----	-----	-----	-----	-----	-----	-----	-----	-----	-----	-----	-----	-----	-----	-----	-----	-----	-----	-----	-----	-----	-----	-----	-----	-----	-----	-----	-----	-----	-----	-----	-----	-----	-----	-----	-----	-----	-----	-----	-----	-----	-----	-----	-----	-----	-----	-----	-----	-----	-----	-----	-----	-----	-----	-----	-----	-----	-----	-----	-----	-----	-----	-----	-----	-----	-----	-----	-----	-----	-----	-----	-----	-----	-----	-----	-----	-----	-----	-----	-----	-----	-----	-----	-----	-----	-----	-----	-----	-----	-----	-----	-----	-----	-----	-----	-----	-----	-----	-----	-----	-----	-----	-----	-----	-----	-----	-----	-----	-----	-----	-----	-----	-----	-----	-----	-----	-----	-----	-----	-----	-----	-----	-----	-----	-----	-----	-----	-----	-----	-----	-----	-----	-----	-----	-----	-----	-----	-----	-----	-----	-----	-----	-----	-----	-----	-----	-----	-----	-----	-----	-----	-----	-----	-----	-----	-----	-----	-----	-----	-----	-----	-----	-----	-----	-----	-----	-----	-----	-----	-----	-----	-----	-----	-----	-----	-----	-----	-----	-----	-----	-----	-----	-----	-----	-----	-----	-----	-----	-----	-----	-----	-----	-----	-----	-----	-----	-----	-----	-----	-----	-----	-----	-----	-----	-----	-----	-----	-----	-----	-----	-----	-----	-----	-----	-----	-----	-----	-----	-----	-----	-----	-----	-----	-----	-----	-----	-----	-----	-----	-----	-----	-----	-----	-----	-----	-----	-----	-----	-----	-----	-----	-----	-----	-----	-----	-----	-----	-----	-----	-----	-----	-----	-----	-----	-----	-----	-----	-----	-----	-----	-----	-----	-----	-----	-----	-----	-----	-----	-----	-----	-----	-----	-----	-----	-----	-----	-----	-----	-----	-----	-----	-----	-----	-----	-----	-----	-----	-----	-----	-----	-----	-----	-----	-----	-----	-----	-----	-----	-----	-----	-----	-----	-----	-----	-----	-----	-----	-----	-----	-----	-----	-----	-----	-----	-----	-----	-----	-----	-----	-----	-----	-----	-----	-----	-----	-----	-----	-----	-----	-----	-----	-----	-----	-----	-----	-----	-----	-----	-----	-----	-----	-----	-----	-----	-----	-----	-----	-----	-----	-----	-----	----

DATE 6/10/14

**DRAWING SCALE:**

Force: 1 = 20

VENT: 1" = 02"

SET 10-ZA

系一〇四

## 184' NEW AERIAL

POWER POLE

STA. 16+02, 42' RT.  
EXISTING POWER POLE  
(TO REMAIN)

## 261' NEW AERIAL.

POWER POLI

STA. 18+63, 42' RT.  
EXISTING POWER POLE  
(TO REMAIN)

248' NEW AERIAL

**SEE SHEET 19 TO MATCH STA. 15+69**

SEE SHEET 21 TO MATCH STA. 20+69

## DISCLAIMER

1. ALL KNOWN UNDERGROUND UTILITIES AND OBSTRUCTIONS ARE PRESENT ON DRAWINGS PLOTTED FROM AVAILABLE MAPS AND FIELD ENGINEERING RECORDS. CONTRACTORS ASSUME THE RESPONSIBILITY TO LOCATE, PROTECT, AND REPAIR IF DAMAGED.
2. CALL UNDERGROUND SERVICE ALERT AT 1-800-444-8377 AT LEAST 48 HOURS PRIOR TO EXCAVATIONS.
3. CONTRACTORS RESPONSIBLE FOR POtholing, LOCATING AND PROBING ALL UNDERGROUND STRUCTURES.

**JOB NUMBER:** J1301186

TOTALS:

FIBER THIS SHEET: 500'

FIBER CUMULATIVE:                     

STATIONING 15+69 - 20+69

# CONDO II

[illegible]

2 - 1.25" HDPE	-
----------------	---

BURIED CABLE MARKER	0
HANDHOLE	0

HANDHOLE	0
----------	---

TEO.LLC

5510 Community DRIVE

Houston, Texas  
47007

77005  
204 F00 F400 OFFICE

281-536-5123 OFFICE  
310-690-9004 FAX

teollic@gmail.com

FIRM # F-8978



**WAVEMEDIA**

**TELECOM, LLC.**

EMERGENCY# 1-713-895-0002

**MASON RD.**

# CONSTRUCTION DRAWING

PRIVATE UTILITY LINES SHOWN  
AT LEAST 48 HOURS BEFORE EXCAVATION IN STREET ROW.

張

(Approved only for crossing underground facilities, unless otherwise noted.)

Date: \_\_\_\_\_

**Signatures valid for one year.**

CenterPoint Energy / Gas Facility

**NOTE: CITY SIGNATURES VALID FOR ONE YEAR ONLY!**

FORT BEND COUNTY  
DEPARTMENT OF PUBLIC WORKS AND ENGINEERING

DATE: 6/10/14

**DRAINING SCALE:**

**HORIZ: 1" = 20'**

VERT: 1" = 02'

20 of 34

1. GENERAL NOTES:
  1. ALL UNDERGROUND UTILITIES AND OBSTRUCTIONS ARE PRESENT ON DRAWINGS AND FIELD ENGINEERING OBSERVATIONS. IT SHALL BE THE CONTRACTORS RESPONSIBILITY TO LOCATE, PROTECT, AND REPAIR IF DAMAGED.
  2. CALL UNDERGROUND SERVICE ALERT AT 1-800-344-3377 AT LEAST 48 HOURS PRIOR TO EXCAVATIONS.
  3. CONTRACTORS RESPONSIBLE FOR POT-HOLING, LOCATING AND PROBING ALL UNDERGROUND STRUCTURES.

TOTALS

FIBER CUMULATIVE:

**STATIONING** 20+69-25+64

CONDUIT

MATERIAL	LIST	QUANTITY
----------	------	----------

2 - 1.25" HDPE	---
----------------	-----

HANDHOLE	0
----------	---

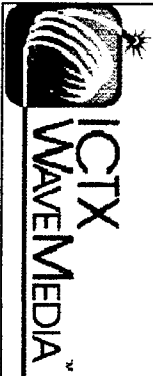
TEO.LLC

Houston, Texas

**281-536-5123 OFFICE**  
**740-600-2004 FAX**

713-668-6334 FAX

FIRM # F-8978



**WAVEMEDIA  
TELECOM, LLC.**

EMERGENCY# 1-713-895-0002

**MASON RD.**

# CONSTRUCTION DRAWING

PRIVATE UTILITY LINES SHOWN  
AT LEAST 48 HOURS BEFORE EXCAVATION IN STREET R.O.W. OR  
EASEMENTS CALL THE TONE STAK NOTIFICATION 713-223-4567.

**Date:**

**Date:** \_\_\_\_\_

**ATAT Approved for underground conduct facilities only.**  
**Signatures valid for one year.**

CenterPoint Energy / Gas Facilities  
(Gas service lines are not shown)

NOTE: CITY SIGNATURES VALID FOR ONE YEAR ONLY  
 AFTER DATE OF SIGNATURES

FORT BEND COUNTY  
DEPARTMENT OF PUBLIC WORKS AND ENGINEERING

DATE:	6/10/14
DRAWING SCALE:	
HORIZ:	1" = 20'
VERT:	1" = 02'

SHEET  
NO: 21 of 34

21 of 34



1. GENERAL KNOWLEDGE UNDERGROUND UTILITIES AND OBSTRUCTIONS ARE PRESENT ON DRAWINGS PLOTTED FROM AVAILABLE MAPS AND FIELD ENGINEERING OBSERVATIONS. IT SHALL BE THE CONTRACTORS' RESPONSIBILITY TO LOCATE, PROTECT, AND REPAIR IF DAMAGED.
2. CALL UNDERGROUND SERVICE ALERT AT 1-800-344-8377 AT LEAST 48 HOURS PRIOR TO EXCAVATIONS.
3. CONTRACTORS RESPONSIBLE FOR POtholing, LOCATING AND PROBING ALL UNDERGROUND STRUCTURES.

TOTALS  
SHEET: 499

FIBER CUMULATIVE: \_\_\_\_\_

FIBER CUMULATIVE: \_\_\_\_\_

STATIONING 30+56-35+53  
CONDUIT -

CONDUIT \_\_\_\_\_

2 - 1.25" HDPE	-
BURIED CABLE MARKER	0
HANDHOLE	0

# HANDHOLE

# HANDHOLE

Houston, Texas

Houston, Texas

Houston, Texas

teollc@gmail.com

teollc@gmail.com

FIRM # F-8978



**TELECOM, LLC.**

EMERGENCY# 1-713-895-0002

**MASON RD.**

# CONSTRUCTION DRAWING

PRIVATE UTILITY LINES SHOWN  
AT LEAST 48 HOURS BEFORE EXCAVATION IN STREET R.O.W.

**FASSEMBLY CALL THE LONE STAR NOTIFICATION 713-223-45**

Date: \_\_\_\_\_

(Approved only for crossing underground ductlines, unless otherwise noted.)  
Yield at time of review only.

(Approved only for crossing underground ductlines, unless otherwise noted.)  
Yield at time of review only.

UNITED STATES DEPARTMENT OF AGRICULTURE  
BUREAU OF PLANT INDUSTRY  
WASHINGTON, D. C. 20250

UNITED STATES DEPARTMENT OF AGRICULTURE  
BUREAU OF PLANT INDUSTRY  
WASHINGTON, D. C. 20250

significant value for one year.

**CenterPoint Energy / Gas Facilities**  
(Gas service lines are not shown)

**NOTE: CITY SIGNATURES VALID FOR ONE YEAR ONLY AFTER DATE OF SIGNATURES**

**NOTE: CITY SIGNATURES VALID FOR ONE YEAR ONLY AFTER DATE OF SIGNATURES**

FORT BEND COUNTY  
DEPARTMENT OF PUBLIC WORKS AND ENGINEERING

DEPARTMENT OF PUBLIC WORKS AND ENGINEERING


DATE: 6/10/14

**DRAWING SCALE:**

HÖRZ:  $1'' = 20'$

VERT: 1" = 02'

23.34



SEE SHEET 24 TO MATCH STA. 35+55





DISCLAIMER

- GENERAL NOTES:
1. ALL KNOWN UNDERGROUND UTILITIES AND STRUCTURES ARE SHOWN AS NOTED FROM AVAILABLE RECORDS AND FIELD SURVEY. CONTRACTORS SHALL BE RESPONSIBLE FOR VERIFYING THE LOCATION, DEPTH, AND CONTENT OF ALL UTILITIES PRIOR TO CONSTRUCTION. IT SHALL BE THE CONTRACTOR'S RESPONSIBILITY TO LOCATE, PROTECT, AND REPAIR IF DAMAGED.
  2. CALL UNDERGROUND SERVICE ALERT AT 1-800-344-8377 AT LEAST 48 HOURS PRIOR TO EXCAVATIONS.
  3. CONTRACTORS RESPONSIBLE FOR FORTHCOMING, LOCATING AND PROBING ALL UNDERGROUND STRUCTURES.

JOB NUMBER: J1301186

TOTALS

FIBER THIS SHEET: 486'  
FIBER CUMULATIVE: -  
STATIONING: 0+00-4+86  
CONDUIT: -

MATERIAL LIST QUANTITY

2 - 1.25" HDPE	-
BURIED CABLE MARKER	1
HANDHOLE	1

**TEO.LLC**  
5510 Community Drive  
Houston, Texas 77005  
281-536-5123 OFFICE  
713-688-6334 FAX  
teo.llc@gmail.com  
FIRM # F-8978



**WAVEMEDIA**  
**TELECOM, LLC.**

EMERGENCY# 1-713-895-0002

**MASON RD.**  
**CONSTRUCTION DRAWING**

PRIVATE UTILITY LINES SHOWN  
AT LEAST 48 HOURS BEFORE EXCAVATION IN STREET ROW, OR  
RESIDENTS CALL THE LOCAL SINK ABANDONMENT 713-723-6867.

Contract/Design/Drawings  
(Approved only for construction, unless otherwise noted.)  
Date: \_\_\_\_\_

AT&T Approved for underground conduit facilities only.  
Signature valid for one year.  
Date: \_\_\_\_\_

Contract/Design / Drawings  
(One service line is not shown)  
Date: \_\_\_\_\_

NOTE: CITY SEWAGES WILD FOR ONE YEAR ONLY  
AFTER DATE OF SIGNATURES

**FORT BEND COUNTY**  
DEPARTMENT OF PUBLIC WORKS AND ENGINEERING

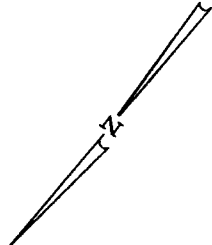
DATE: 6/10/14

DRAWING SCALE:

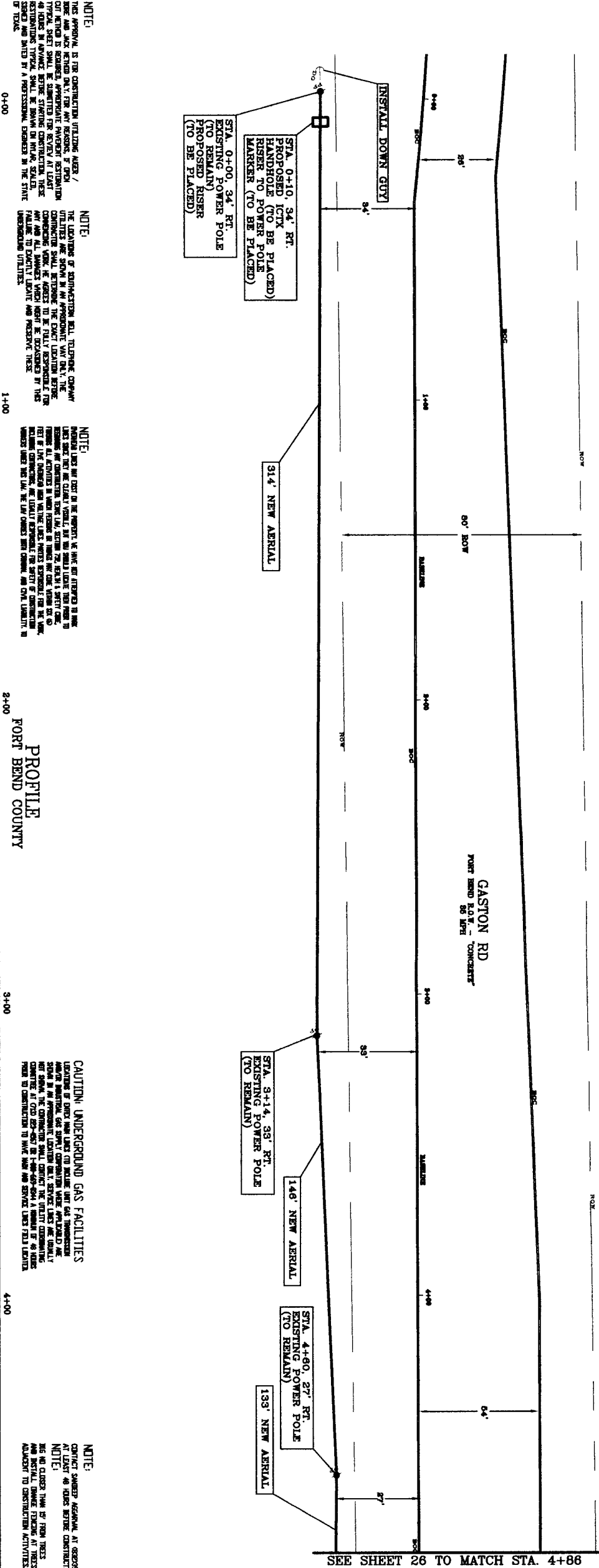
HORIZ: 1" = 20'

VERT: 1" = 02'

SHEET No. 25 of 34



SEE SHEET 26 TO MATCH STA. 4+86




NOTE:  
THIS PROFILE IS FOR CONSTRUCTION UTILIZING AERIAL /  
BUREAU AND JACK REMOVAL ONLY. FOR ANY REASON, IF OPEN  
CUT METHOD IS REQUIRED, APPROPRIATE PAVEMENT RESTORATION  
TYPICAL SHALL BE SUBMITTED FOR REVIEW AT LEAST  
THIRTY DAYS PRIOR TO CONSTRUCTION. CONTRACTOR SHALL  
PROTECT ALL UTILITIES AND STRUCTURES SHOWN ON THIS  
DRAWING. ANY AND ALL DAMAGES WHICH MAY BE INCURRED BY THIS  
DRAWING SHALL BE BORNE BY THE USER. SCALE  
SECTION AND DATE BY A PROFESSIONAL ENGINEER IN THE STATE  
OF TEXAS.

NOTE:  
PROPOSED LINES ARE SHOWN ON THE PROFILE. IF ANY ARE ALTERED IN ANY  
MANNER, THEY ARE CLEARLY VISIBLE. IF ANY ARE NOT, THEY ARE TO  
BE CONSIDERED AS SHOWN. CONTRACTOR SHALL BE RESPONSIBLE FOR  
VERIFYING ALL UTILITIES AND STRUCTURES SHOWN ON THIS  
DRAWING. ANY AND ALL DAMAGES WHICH MAY BE INCURRED BY THIS  
DRAWING SHALL BE BORNE BY THE USER. SCALE  
SECTION AND DATE BY A PROFESSIONAL ENGINEER IN THE STATE  
OF TEXAS.

CAUTION: UNDERGROUND GAS FACILITIES  
LOCATION OF EXISTING GAS LINES TO BE MAINTAINED. IF ANY  
DAMAGES TO EXISTING GAS LINES ARE FOUND, THEY ARE TO  
BE REPORTED TO THE GAS COMPANY IMMEDIATELY. CONTRACTOR  
SHALL BE RESPONSIBLE FOR PROTECTING ALL UTILITIES AND  
STRUCTURES SHOWN ON THIS DRAWING. ANY AND ALL DAMAGES  
WHICH MAY BE INCURRED BY THIS DRAWING SHALL BE BORNE BY  
THE USER. SCALE SECTION AND DATE BY A PROFESSIONAL  
ENGINEER IN THE STATE OF TEXAS.

NOTE:  
CONTACT SINKER AGENCY AT 832-995-3659  
AT LEAST 48 HOURS BEFORE CONSTRUCTION.  
NOTE:  
THIS IS CLOSED FROM 57 FROM 1923  
AND INITIAL SINKER FENCING AT 1923  
ADJACENT TO CONSTRUCTION ACTIVITIES.





DISCLAIMER

- GENERAL NOTES:  
1. ALL KNOWN UNDERGROUND UTILITIES AND OBSTRUCTIONS ARE PRESENT AND PLOTTED FROM AVAILABLE MAPS AND FIELD ENGINEERING OBSERVATIONS. IT SHALL BE THE CONTRACTOR'S RESPONSIBILITY TO LOCATE, PROTECT, AND REPAIR IF DAMAGED.  
2. CALL UNDERGROUND SERVICE ALERT AT 1-800-344-8377 AT LEAST 48 HOURS PRIOR TO EXCAVATIONS.  
3. CONTRACTOR RESPONSIBLE FOR FORTHCOMING, LOCATING AND PROBING ALL UNDERGROUND STRUCTURES.

JOB NUMBER: J1301186

TOTALS

FIBER THIS SHEET: 498'

FIBER CUMULATIVE: -

STATIONING 4+86-9+84

CONDUIT -

MATERIAL LIST QUANTITY

2 - 1.25" HDPE	-
BURIED CABLE MARKER	2
HANDHOLE	2

TEO, LLC

5510 Community Drive  
Houston, Texas

77005

281-536-6123 OFFICE

713-688-6334 FAX

leo@teo.com

FIRM # F-8978



WAVEMEDIA

TELECOM, LLC.

EMERGENCY# 1-713-895-0002

MASON RD.

CONSTRUCTION DRAWING

PRIVATE UTILITY LINES SHOWN

AT LEAST 48 HOURS BEFORE EXCAVATION IN STREET, DRAIN, OR

UNDERGROUND. THE LINES SHOWN REPRESENT THE BEST AVAILABLE

INFORMATION. THE CONTRACTOR SHALL VERIFY THE LOCATION AND DEPTH

OF ALL UTILITIES PRIOR TO EXCAVATION. THE CONTRACTOR SHALL BE

RESPONSIBLE FOR ANY DAMAGE TO UTILITIES. THE CONTRACTOR SHALL

PROTECT ALL UTILITIES AND STRUCTURES. THE CONTRACTOR SHALL

BE RESPONSIBLE FOR ANY DAMAGE TO UTILITIES. THE CONTRACTOR SHALL

PROTECT ALL UTILITIES AND STRUCTURES. THE CONTRACTOR SHALL

BE RESPONSIBLE FOR ANY DAMAGE TO UTILITIES. THE CONTRACTOR SHALL

PROTECT ALL UTILITIES AND STRUCTURES. THE CONTRACTOR SHALL

BE RESPONSIBLE FOR ANY DAMAGE TO UTILITIES. THE CONTRACTOR SHALL

PROTECT ALL UTILITIES AND STRUCTURES. THE CONTRACTOR SHALL

BE RESPONSIBLE FOR ANY DAMAGE TO UTILITIES. THE CONTRACTOR SHALL

PROTECT ALL UTILITIES AND STRUCTURES. THE CONTRACTOR SHALL

BE RESPONSIBLE FOR ANY DAMAGE TO UTILITIES. THE CONTRACTOR SHALL

PROTECT ALL UTILITIES AND STRUCTURES. THE CONTRACTOR SHALL

BE RESPONSIBLE FOR ANY DAMAGE TO UTILITIES. THE CONTRACTOR SHALL

PROTECT ALL UTILITIES AND STRUCTURES. THE CONTRACTOR SHALL

BE RESPONSIBLE FOR ANY DAMAGE TO UTILITIES. THE CONTRACTOR SHALL

PROTECT ALL UTILITIES AND STRUCTURES. THE CONTRACTOR SHALL

BE RESPONSIBLE FOR ANY DAMAGE TO UTILITIES. THE CONTRACTOR SHALL

PROTECT ALL UTILITIES AND STRUCTURES. THE CONTRACTOR SHALL

BE RESPONSIBLE FOR ANY DAMAGE TO UTILITIES. THE CONTRACTOR SHALL

PROTECT ALL UTILITIES AND STRUCTURES. THE CONTRACTOR SHALL

BE RESPONSIBLE FOR ANY DAMAGE TO UTILITIES. THE CONTRACTOR SHALL

PROTECT ALL UTILITIES AND STRUCTURES. THE CONTRACTOR SHALL

BE RESPONSIBLE FOR ANY DAMAGE TO UTILITIES. THE CONTRACTOR SHALL

PROTECT ALL UTILITIES AND STRUCTURES. THE CONTRACTOR SHALL

BE RESPONSIBLE FOR ANY DAMAGE TO UTILITIES. THE CONTRACTOR SHALL

PROTECT ALL UTILITIES AND STRUCTURES. THE CONTRACTOR SHALL

BE RESPONSIBLE FOR ANY DAMAGE TO UTILITIES. THE CONTRACTOR SHALL

PROTECT ALL UTILITIES AND STRUCTURES. THE CONTRACTOR SHALL

BE RESPONSIBLE FOR ANY DAMAGE TO UTILITIES. THE CONTRACTOR SHALL

PROTECT ALL UTILITIES AND STRUCTURES. THE CONTRACTOR SHALL

BE RESPONSIBLE FOR ANY DAMAGE TO UTILITIES. THE CONTRACTOR SHALL

PROTECT ALL UTILITIES AND STRUCTURES. THE CONTRACTOR SHALL

BE RESPONSIBLE FOR ANY DAMAGE TO UTILITIES. THE CONTRACTOR SHALL

PROTECT ALL UTILITIES AND STRUCTURES. THE CONTRACTOR SHALL

BE RESPONSIBLE FOR ANY DAMAGE TO UTILITIES. THE CONTRACTOR SHALL

PROTECT ALL UTILITIES AND STRUCTURES. THE CONTRACTOR SHALL



DISCLAIMER

- GENERAL NOTES:  
1. ALL KNOWN UNDERGROUND UTILITIES AND OBSTRUCTIONS ARE PRESENT ON DRAWINGS PLOTTED FROM AVAILABLE MAPS AND FIELD ENGINEERING OBSERVATIONS. IT SHALL BE THE CONTRACTORS RESPONSIBILITY TO LOCATE, PROTECT, AND REPAIR IF DAMAGED.  
2. CALL UNDERGROUND SERVICE ALERT AT 1-800-344-8377 AT LEAST 48 HOURS PRIOR TO EXCAVATIONS RESPONSIBLE FOR POTENTIAL DAMAGE TO EXISTING AND UNDERGROUND STRUCTURES.

JOB NUMBER: J1301186

TOTALS

FIBER THIS SHEET: 519'  
FIBER CUMULATIVE: -  
STATIONING 14+64-19+83  
CONDUIT -

MATERIAL LIST QUANTITY

2 - 1.25" HDPE	-
BURIED CABLE MARKER	0
HANDHOLE	0

TEO LLC  
5510 Community Drive  
Houston, Texas 77005  
281-536-5123 OFFICE  
713-668-6334 FAX  
teollic@gmail.com  
FIRM # F-8978



WAVEMEDIA  
TELECOM, LLC.

EMERGENCY # 1-713-895-0002

MASON RD.

CONSTRUCTION DRAWING

PRIVATE UTILITY LINES SHOWN  
AT LEAST 48 HOURS BEFORE EXCAVATION IN STREET ROW.  
EXEMPTIONS CALL THE LONG STATE REGISTRATION 215-25-5897.

Date:

Contractor Design/Detailer (includes seal)  
Title of Title of project only.

Date:

NOT: Approved for underground conduit facilities only.  
Signatures valid for one year.

Date:

Contractor Energy / Gas Facility  
(See service lines on not shown)

NOTE: CITY SIGNATURES VALID FOR ONE YEAR ONLY  
AFTER DATE OF SIGNATURES

FORT BEND COUNTY  
DEPARTMENT OF PUBLIC WORKS AND ENGINEERING

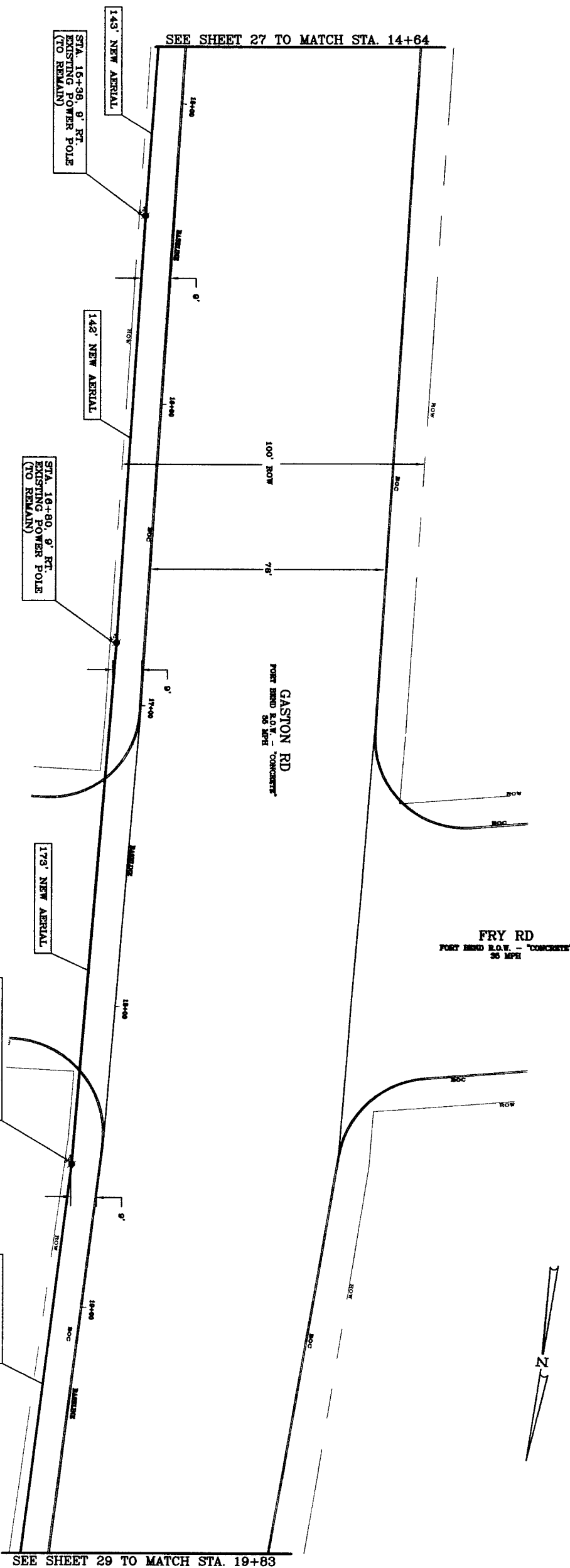
DATE: 6/10/14

DRAWING SCALE:

HORIZ: 1" = 20'

VERT: 1" = 02'

SHEET NO. 28 of 34



NOTE:

THE APPROVAL IS FOR CONSTRUCTION UTILITIES AFTER / BEFORE AND JACK REMOVAL ONLY. FOR ANY REASONS, IF OPEN UTILITIES ARE FOUND IN AN UNDESIRABLE LOCATION, THE CONTRACTOR SHALL BE RESPONSIBLE FOR THE REPAIR AND RELOCATION OF THE UTILITIES. THE CONTRACTOR SHALL BE RESPONSIBLE FOR THE REPAIR AND RELOCATION OF THE UTILITIES. THE CONTRACTOR SHALL BE RESPONSIBLE FOR THE REPAIR AND RELOCATION OF THE UTILITIES. THE CONTRACTOR SHALL BE RESPONSIBLE FOR THE REPAIR AND RELOCATION OF THE UTILITIES.

NOTE:

THE LOCATION OF EXISTING UTILITIES SHALL BE DETERMINED BY THE CONTRACTOR. THE CONTRACTOR SHALL BE RESPONSIBLE FOR THE REPAIR AND RELOCATION OF THE UTILITIES. THE CONTRACTOR SHALL BE RESPONSIBLE FOR THE REPAIR AND RELOCATION OF THE UTILITIES. THE CONTRACTOR SHALL BE RESPONSIBLE FOR THE REPAIR AND RELOCATION OF THE UTILITIES. THE CONTRACTOR SHALL BE RESPONSIBLE FOR THE REPAIR AND RELOCATION OF THE UTILITIES.

NOTE:

CAUTION: UNDERGROUND GAS FACILITIES. THE CONTRACTOR SHALL BE RESPONSIBLE FOR THE REPAIR AND RELOCATION OF THE UTILITIES. THE CONTRACTOR SHALL BE RESPONSIBLE FOR THE REPAIR AND RELOCATION OF THE UTILITIES. THE CONTRACTOR SHALL BE RESPONSIBLE FOR THE REPAIR AND RELOCATION OF THE UTILITIES. THE CONTRACTOR SHALL BE RESPONSIBLE FOR THE REPAIR AND RELOCATION OF THE UTILITIES.

NOTE:

CONTACT SIGNED APPROVAL AT 082005-3888 AT LEAST 48 HOURS BEFORE CONSTRUCTION. THE CONTRACTOR SHALL BE RESPONSIBLE FOR THE REPAIR AND RELOCATION OF THE UTILITIES. THE CONTRACTOR SHALL BE RESPONSIBLE FOR THE REPAIR AND RELOCATION OF THE UTILITIES. THE CONTRACTOR SHALL BE RESPONSIBLE FOR THE REPAIR AND RELOCATION OF THE UTILITIES.

120	GROUND LEVEL
119	
118	
117	
116	
115	
114	
113	
112	
111	
110	
109	
108	
107	
106	

1. ALL KNOWN UNDERGROUND UTILITIES AND OBSTRUCTIONS ARE PRESENT ON DRAWINGS PLOTTED FROM AVAILABLE MAPS AND FIELD ENGINEERING OBSERVATIONS. IT SHALL BE THE CONTRACTORS RESPONSIBILITY TO LOCATE, PROTECT, AND REPAIR IF DAMAGED.
2. CALL UNDERGROUND SERVICE ALERT AT 1-800-344-8377 AT LEAST 48 HOURS PRIOR TO EXCAVATIONS.
3. CONTRACTORS RESPONSIBLE FOR POtholing, LOCATING AND PROBING ALL UNDERGROUND STRUCTURES.

TOTALS

SHEET: 504

FIBER CUMULATIVE: \_\_\_\_\_

STATIONING 19+83-2

CONDOIT

2 - 1.25" HDPE	-
BURIED CABLE MARKER	0
HANDHOLE	0

**TECHNICAL**

Houston, Texas

1-800-368-6334 FAX

IRM # F-8978



ICITX  
WAVEMEDIA™

**WAVEMEDIA  
TELECOM, LLC**

EMERGENCY# 1-713-895-0002

**MASON RD.  
CONSTRUCTION DRAWING**

**PRIVATE UTILITY LINES SHOWN**  
AT LEAST 48 HOURS BEFORE EXCAVATION IN STREET R.O.W. OR  
EASEMENTS CALL THE LONE STAR NOTIFICATION 713-723-4566

## Debit

Approved only for crossing underground ductlines, unless otherwise noted at time of review only.

**Not Approved for underground conduit footcandles only.**  
Signatures valid for one year.

DATE: \_\_\_\_\_

DATE OF SIGNATURES

FORT BEND COUNTY  
DEPARTMENT OF PUBLIC WORKS AND ENGINEERING

DATE: 6/10/14

**DRAWING SCALE:**

1" = 20'

2011	1 <sup>st</sup> = 02'
------	-----------------------

SHEET  
No: 29 of 34

1. ALL KNOWN UNDERGROUND UTILITIES AND OBSTRUCTIONS ARE PRESENT ON DRAWINGS PLOTTED FROM AVAILABLE MAPS AND FIELD ENGINEERING OBSERVATIONS. IT SHALL BE THE CONTRACTORS RESPONSIBILITY TO LOCATE, PROTECT, AND REPAIR IF DAMAGED.
2. CALL UNDERGROUND SERVICE ALERT AT 1-800-244-8377 AT LEAST 48 HOURS PRIOR TO EXCAVATIONS.
3. CONTRACTORS RESPONSIBLE FOR POtholing, LOCATING AND PROBING ALL UNDERGROUND STRUCTURES.

TOTALS 497'

FIBER THIS SHEET: 497

FIBER CUMULATIVE: ---

STATIONING 24+87--29+84

CONDUIT \_\_\_\_\_

MATERIAL	LIST	QUANTITY
----------	------	----------

2 - 1.25" HDPE	-
----------------	---

BURIED CABLE MARKER	0
---------------------	---

HANDHOLE \_\_\_\_\_ Q

TEO.LLC

5510 Community DRIVE  
Houston Texas

77005

281-536-5123 OFFICE  
713-668-6334 FAX

teolh@ugmaail.com

FIRM # F-8978



**TELECOM, LLC.**

EMERGENCY# 1-713-895-0002

**MASON RD.**

# CONSTRUCTION DRAWING

### PRIVATE UTILITY LINES SHOWN

EASEMENTS CALL THE LONE STAR NOTIFICATION 713-223-4884  
AT LEAST 48 HOURS BEFORE EXCAVATION IN SINGLE R.O.W.

10

**CenterPoint Energy/Electric Facilities**  
(Approved only for growing underground diatoms, unless otherwise noted.)

Valid at time of review only.

Date: \_\_\_\_\_  
 Approved for underground conduct facilities only. \_\_\_\_\_

**Signatures valid for one year.**

CenterPoint Energy / Gas Facilities  
(Gas service lines are not shown)

**NOTE: ONLY SIGNATURES VALID FOR ONE YEAR ONLY**

MOBILE CALL SIGNATURES VALID FOR ONE YEAR ONLY  
AFTER DATE OF SIGNATURES

FORT BEND COUNTY

DEPARTMENT OF PUBLIC WORKS AND ENGINEERING

\_\_\_\_\_

DATE	6/10/14
------	---------

DATE	07/10/14
DELIVERED TO	

DRAWING SCALE:  
1" = 20'

HOZE 1 20

VERT: 1" = 02'

7071

50 of 54

1. ALL KNOWN UNDERGROUND UTILITIES AND OBSTRUCTIONS ARE PRESENT ON DRAWINGS PLOTTED FROM AVAILABLE MAPS AND FIELD ENGINEERING OBSERVATIONS. IT SHALL BE THE CONTRACTORS RESPONSIBILITY TO LOCATE, PROTECT, AND REPAIR IF DAMAGED.
2. CALL UNDERGROUND SERVICE ALERT AT 1-800-344-8377 AT LEAST 48 HOURS PRIOR TO EXCAVATIONS.
3. CONTRACTORS RESPONSIBLE FOR POtholing, LOCATING AND PROBING ALL UNDERGROUND STRUCTURES.

**JOB NUMBER:** J1301186

TOTALS 465'  
FIBER THIS SHEET:

FIBER CUMULATIVE: \_\_\_\_\_  
STATIONING 0+00-END  
CONDUIT -

CONDUIT —

MATERIAL	LIST	QUANTITY
----------	------	----------

2 - 1.25" HDPE	-
BURIED CABLE MARKER	0
HANDHOLE	0

**TEO.LLC**  
5510 Community Drive  
Houston, Texas  
77005  
281-536-5123 OFFICE  
713-668-6334 FAX  
teoic@gmail.com  
FIRM # F-8978



**WAVEMEDIA  
TELECOM, LLC.**

EMERGENCY# 1-713-895-0002

**CINCO RANCH CROWN CASTLE (WEST)  
AERIAL DRAWING**

**PRIVATE UTILITY LINES SHOWN  
AT LEAST 48 HOURS BEFORE EXCAVATION IN STREET R.O.W. OR  
EASEMENTS. CALL THE ONE STAR NOTIFICATION 713-223-4567**

Date: \_\_\_\_\_

CenterPoint Energy/Electric Footnotes  
(Approved only for existing underground ductlines, unless otherwise noted.)  
Valid at time of review only.

Date \_\_\_\_\_

AT&T Approved for underground conduit facilities only.  
Signatures valid for one year.

CenterPoint Energy / Gas Facilities  
(Gas service lines are not shown)

**NOTE: CITY SIGNATURES VALID FOR ONE YEAR ONLY AFTER DATE OF SIGNATURES**

FORT BEND COUNTY  
 DEPARTMENT OF PUBLIC WORKS AND ENGINEERING

DATE: 6/10/14

**DRAWING SCALE:**

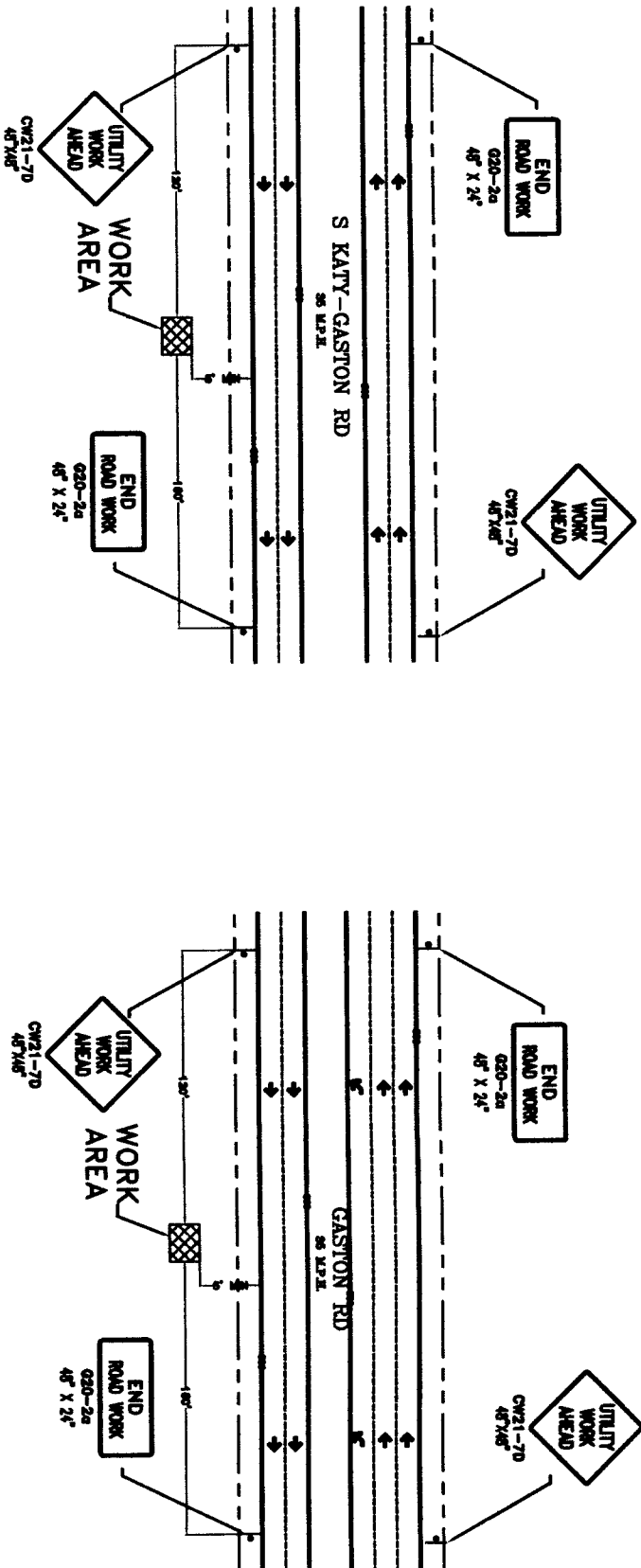
1" = 20'

VERT: 1" = 02'

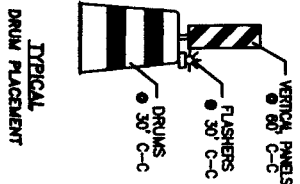
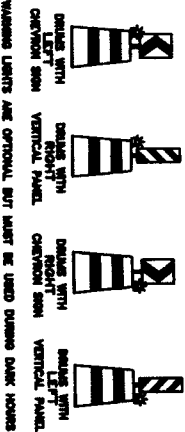
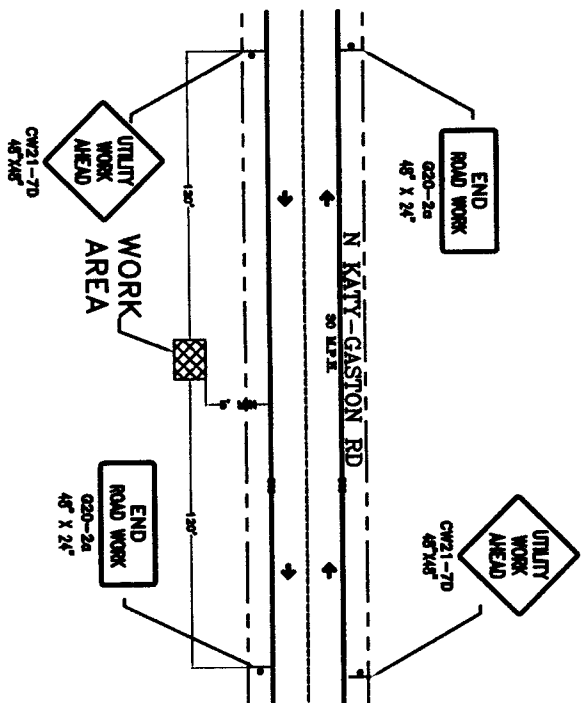
SHEET 31 of 34

NO:

WARNING SIGNS ALONG MAJOR RD.  
APPLY TO STATIONS 0+00 – END (ALONG S KATY GASTON RD.-NORTHBOUND & GASTON RD-NORTHBOUND)



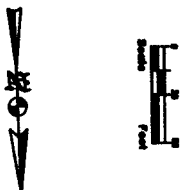
WARNING SIGNS ALONG MINOR RD.  
APPLY TO STATIONS 0+00 – END (ALONG N KATY GASTON RD.-NORTHBOUND)



- CITY OF HOUSTON  
TRAFFIC ENGINEERING DESIGN REVIEW SECTION  
SPACING FOR CHANNELIZING DEVICES
- A - PLASTIC DRUMS ON LEGGING TRUCK AT 20' C-C WITH CHEVRON SIGNS AT 50' C-C AND TYPE "C" WARNING LIGHT (FOR OVERNIGHT CLOSURE).
- B - PLASTIC DRUMS ON DOWNSIDE TRUCK AT 30' C-C.
- C - PLASTIC DRUMS ON ROAD AT 5' C-C.
- D - PLASTIC DRUMS ON TRUCK AT 30' C-C WITH VERTICAL PANEL AT 70' C-C AND TYPE "C" WARNING LIGHT (FOR OVERNIGHT CLOSURE).
- E - PLASTIC DRUMS IN FRONT OF CONSTRUCTION ZONE AT 20' C-C WITH VERTICAL PANEL AT 40' C-C AND TYPE "A" WARNING LIGHT (FOR OVERNIGHT CLOSURE).
- F - CONCRETE TRAFFIC BARRIERS (C.T.B.) OR LOW PROFILE CONCRETE TRAFFIC BARRIERS (L.P.C.T.B.) WITH REFLECTORS AT 10' C-C. IF PAVEMENT DROP IS MORE THAN TWELVE INCHES (12") OR
- G - PLASTIC DRUM WITH GUARD RAIL MOUNTED.
- H - 20" TUBULAR WARRIERS AT 30' C-C.
- I - 4-LANE TO 2-LANE LANEWAY SECTIONS AT 20' C-C.
- J - 4-LANE LANEWAY TO ONE SIDE TWO-WAY ROAD AT 20' C-C.
- K - LEFT LANE, RIGHT LANE STORAGE BAYS AT 15' C-C.
- NOTES:  
SPACINGS SHOWN ON TRAFFIC CONTROL PLANS SHALL SUPERSEDE THE ABOVE SPACINGS AND/OR MEDIAN ORDINANCES.

CITY OF HOUSTON  
DEPARTMENT OF PUBLIC WORKS AND ENGINEERING  
TRAFFIC NOTES

- 1 - CONTRACTOR SHALL PROVIDE AND INSTALL TRAFFIC CONTROL DEVICES IN CONFORMANCE WITH PART VI OF THE TEXAS MANUAL ON URBAN TRAFFIC CONTROL DEVICES (TEXAS M.U.T.C.D., MOST RECENT EDITION WITH REVISIONS) DURING CONSTRUCTION.
- 2 - LANE CLOSURE PERMITS ARE TO BE OBTAINED (SEE NOTE 7).
- 3 - NO LINES SHALL BE CLOSED DURING THE HOURS OF 5:30 AM TO 7:00 PM MONDAY THRU FRIDAY IN DOWNTOWN/MIDTOWN AREA. NO LINES SHALL BE CLOSED DURING THE HOURS OF 7:00 AM TO 8:00 AM AND 4:00 PM TO 6:00 PM MONDAY THRU FRIDAY ON MAJOR THOROUGHFARES. NO LINES SHALL BE CLOSED ON RESIDENTIAL STREETS FROM 7:00 PM TO 7:00 AM.
- 4 - CONTRACTOR SHALL COVER OPEN EXCAVATIONS WITH STEEL PLATES ANCHORED PROPERLY DURING NON-WORKING HOUR AND OPEN LINES FOR NORMAL TRAFFIC FLOW.
- 5 - IF THE CONTRACTOR CHOOSES TO USE A DIFFERENT METHOD OF TRAFFIC CONTROL PLANS DURING THE CONSTRUCTION THAN WHAT IS OUTLINED IN THE CONTRACT DRAWINGS, HE/SHE SHALL BE RESPONSIBLE TO PROVIDE AND SUBMIT AN ALTERNATE SET OF REPRODUCIBLE PLANS SEALED AND SIGNED BY A PROFESSIONAL ENGINEER LICENSED IN THE STATE OF TEXAS, WITH THE ENTIRE APPROVED SET OF DRAWINGS, TO THE PLAN REVIEW SECTION FOR REVIEW AND APPROVAL, TEN WORKING DAYS PRIOR TO IMPLEMENTATION.
- 6 - APPROVED COPIES OF THE TRAFFIC CONTROL PLANS AND LANE CLOSURE PERMITS SHALL BE AVAILABLE FOR INSPECTION AT JOB SITE AT ALL TIMES.
- 7 - A PERMIT FOR STREETS/LANE CLOSURE PERMIT MUST BE OBTAINED TEN (10) WORKING DAYS PRIOR TO THE DATE WHEN THE CLOSURE IS BEGUN. NOTE THAT WORKING HOURS MAY BE RESTRICTED ON REQUEST AND BE DENIED. CALL 713 657-7200 FOR AN APPLICATION.
- 8 - ALL TRAFFIC CONTROL DEVICES USED AT NIGHT SHALL BE REFLECTORIZED OR ILLUMINATED.
- 9 - CONTRACTOR SHALL MAINTAIN LOCAL DRIVEWAY ACCESS TO RESIDENTIAL AND COMMERCIAL PROPERTIES ADJACENT TO WORK AREA AT ALL TIMES.
- 10 - CONTRACTOR SHALL NOTIFY FIRE, POLICE, METROPOLITAN TRANSIT AUTHORITY, AND SCHOOLS FIVE (5) WORKING DAYS PRIOR TO IMPLEMENTATION FOR TRAFFIC CONTROLS.



- LEGENDS:
- WORK AREA
- ROAD/LANE CLOSED AREA
- DRUMS WITH LEFT CHEVRON SIGN
- DRUMS WITH RIGHT CHEVRON SIGN
- DRUMS WITH LEFT VERTICAL PANEL
- DRUMS WITH RIGHT VERTICAL PANEL
- PLASTIC DRUMS
- 20" TUBULAR WARRIERS
- 20" TRAFFIC CONES
- TRAFFIC CONSTRUCTION SIGNS
- TYPE "A" WARNING LIGHTS
- LAW OFFICER
- FLASHER
- FLASHING ARROW PANEL
- DIRECTION OF TRAFFIC FLOW

JOB NUMBER: J1301162

WAVEMEDIA  
TELECOM, LLC.

TEO.LLC  
5510 Community Drive  
Houston, Texas  
77005  
281-536-5123 OFFICE  
713-668-6334 FAX  
teo@teolc.com  
FIRM # F-8978



EMERGENCY# 1-713-866-0002

TRAFFIC CONTROL PLAN  
FORT BEND COUNTY

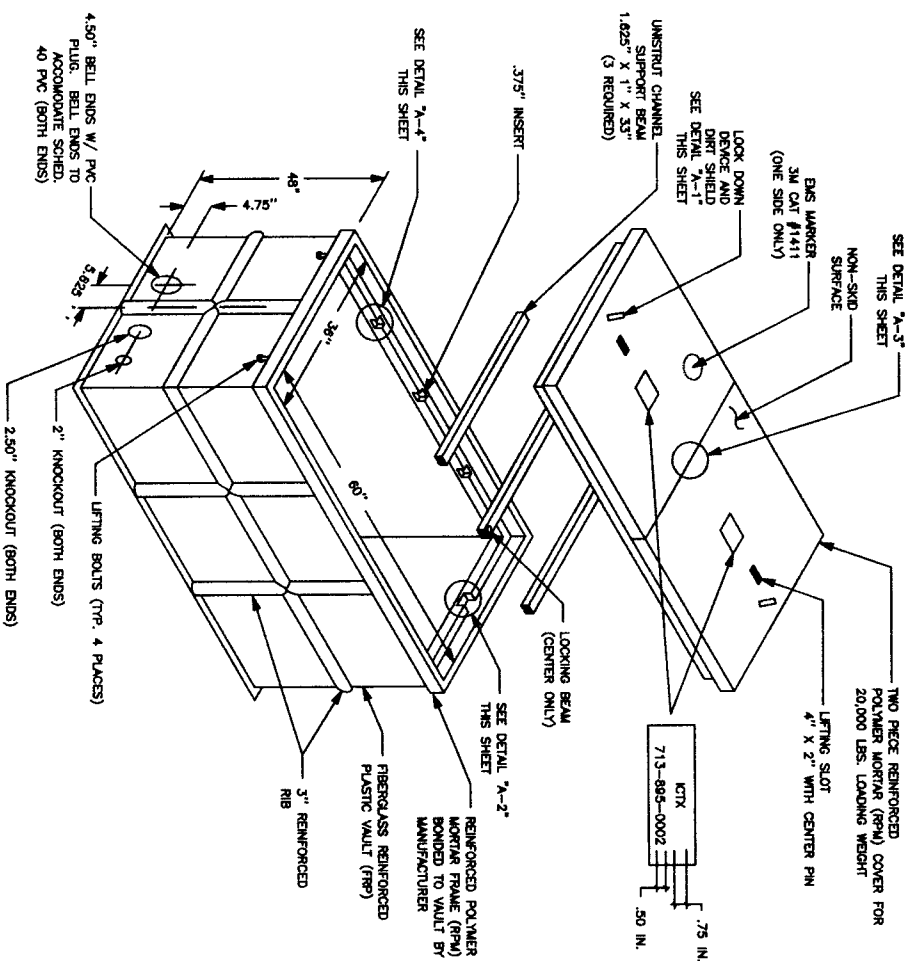
DATE: 06/10/14  
DRAWING SCALE:  
NOTE: N/A  
VERT: N/A  
SHEET NO: 32 of 34



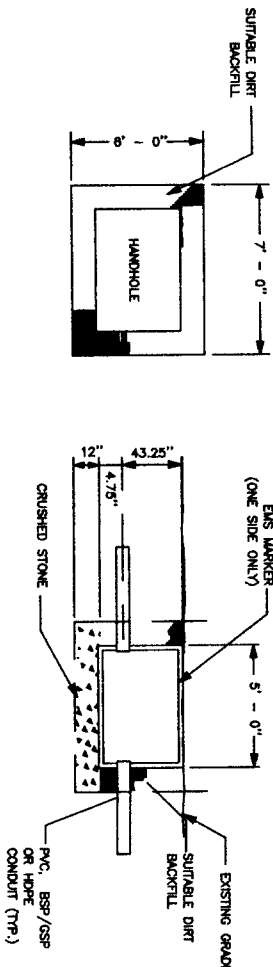


3' x 5' x 4' HANDHOLE DETAILS

DETAIL "A"  
EXPLODED ISOMETRIC DETAIL



PLAN



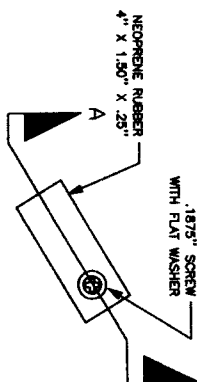
DETAIL "C"

EXCAVATION PIT

PROFILE

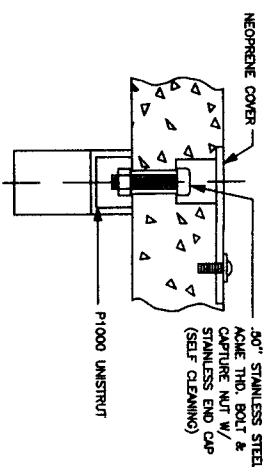
DETAIL "A-1"

LOCK DOWN DEVICE A



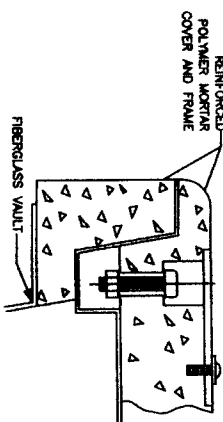
DETAIL "A-2"

ENGAGED LOCK DOWN DEVICE



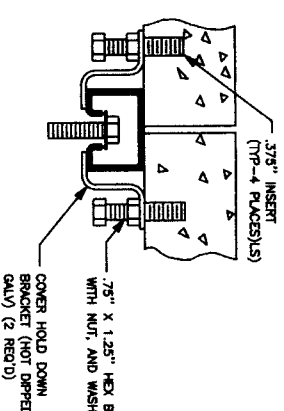
SECTION A-A

LOCKING DEVICE CROSS SECTION



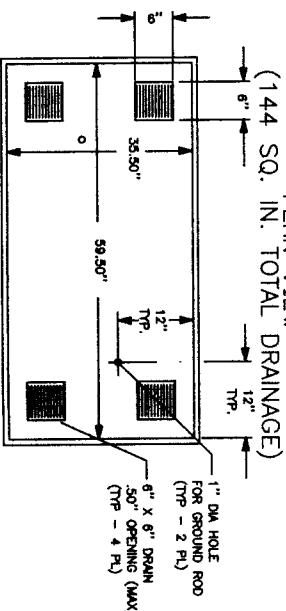
DETAIL "A-3"

COVER HOLD DOWN BRACKET OF 2-PIECE RPM COVER



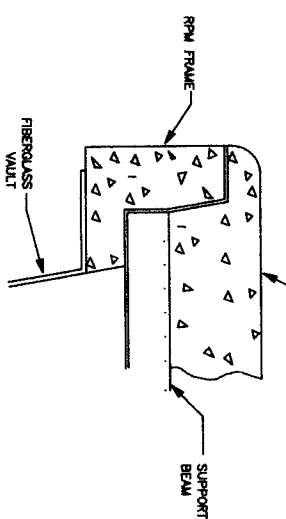
DETAIL "B"

VAULT BOTTOM PLAN VIEW (144 SQ. IN. TOTAL DRAINAGE)



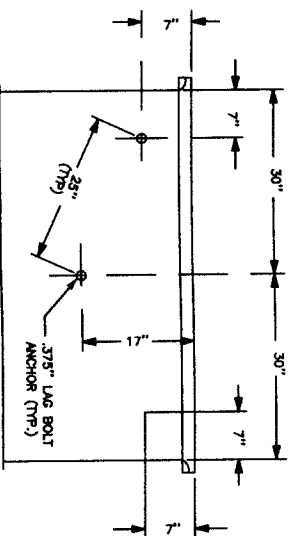
DETAIL "A-4"

SUPPORT BEAM INSTALLATION (TYP. AT 6 PLACES)



DETAIL "D"

SIDE WALL VIEW INSIDE LOOKING OUT



- NOTES:
1. VOID IN EXCAVATED AREAS TO BE BACKFILLED WITH SELECT MATERIAL.
  2. BOTTOM OF EXCAVATED PIT TO BE BACKFILLED WITH 12" OF CRUSHED STONE (.75" GRADE).
  3. SHORING WILL BE REQUIRED.
  4. THIS HANDHOLE IS OF FIBERGLASS MATERIAL. APPROXIMATELY POUNDS IN WEIGHT. THE LBS ARE POLYMER CONCRETE MATERIAL. EACH APPROXIMATELY POUNDS.

NOTE:  
LINEAR DISTANCE BETWEEN LAG BOLT ANCHORS MUST BE 25".

DISCLAIMER

- GENERAL NOTES:
1. ALL KNOWN UNDERGROUND UTILITIES AND OBSTRUCTIONS ARE PRESENT ON DRAWINGS PLOTTED FROM SURVEYING DATA AND FIELD ENGINEERING OBSERVATIONS. IT SHALL BE THE CONTRACTORS RESPONSIBILITY TO LOCATE, PROTECT, AND REPAIR IF DAMAGED.
  2. CALL UNDERGROUND SERVICE ALERT AT 1-800-344-8377 AT LEAST 48 HOURS PRIOR TO EXCAVATIONS.
  3. CONTRACTORS RESPONSIBLE FOR POtholing, LOCATING AND PROBING ALL UNDERGROUND STRUCTURES.

PRIVATE UTILITY LINES SHOWN AT LEAST 48 HOURS BEFORE EXCAVATION IN STREET R.O.W. OR EASEMENTS CALL THE LONG STATE INTERPRETATION 713-223-4987.

Contract/Design/Production (Approved only for existing underground utilities, unless otherwise noted)	Date:
See Approved for underground outside facilities only. (Owner's approval is required for new work)	Date:
Contract/Design/Production (Owner's approval is required for new work)	Date:

JOB NUMBER: J1301186

THIS DOCUMENT IS RELEASED FOR INTERNAL REVIEW ONLY UNDER THE AUTHORITY OF E. GALVAN  
P.E. SERIAL NO.: 51628  
ON: JUNE 1, 2011  
IT IS NOT TO BE USED FOR CONSTRUCTION, BIDDING, OR PERMIT PURPOSES.

TEO.LLC  
5510 Community Drive  
Houston, Texas 77005  
281-536-5123 OFFICE  
713-668-6334 FAX  
teo.lc@gmail.com  
FIRM # F-8978



WAVEMEDIA  
TELECOM, LLC.

EMERGENCY # 1-713-895-0002

HANDHOLE DETAIL

NOTE: CITY SQUADNESS VALID FOR ONE YEAR ONLY AFTER DATE OF SIGNATURES

FORT BEND COUNTY  
DEPARTMENT OF PUBLIC WORKS AND ENGINEERING

DATE:	6/10/14
DRAWING SCALE:	
HORIZ. 1" = 20'	
VERT. 1" = 02'	
SHEET NO. 34 of 34	