

**REVIEW BY FORT BEND COUNTY COMMISSIONERS COURT**

On this 24 day of JUNE, 2014, Commissioners Court  
came on to be heard and reviewed the accompanying notice  
of AT & T TEXAS

Job Location RANDOM DYER ROAD

Dated 06/05/14 BOND NO CH1-001686693-01, Permit No. 84604  
to make use of certain Fort Bend County property subject to, "A Revised Order  
Regulating the Laying, Construction, Maintenance, and Repair of Buried Cables,  
Conduits, and Pole Lines, In, Under, Across or Along Roads, Streets, Highways, and  
Drainage Ditches in Fort Bend County, Texas, Under the Jurisdiction of the  
Commissioners Court of Fort Bend County, Texas," as passed by the Commissioners  
Court of Fort Bend County, Texas, date the 3<sup>rd</sup> day of August, 1987, recorded in  
Volume \_\_\_\_\_ of the Minutes of the Commissioners Court of Fort Bend County,  
Texas, to the extent that such order is not inconsistent with Article 1436a, Vernon's  
Texas Civil Statutes. Upon Motion of Commissioner Meyers, seconded  
by Commissioner Patterson, duly put and carried, it is ORDERED,  
ADJUDGED AND DECREED that said notice of said above purpose is hereby  
acknowledged by the Commissioners Court of Fort Bend County, Texas, and that said  
notice be placed on record according to the regulation order thereof.

**Notes:**

1. Evidence of review by the Commissioners Court must be kept on the job site  
and failure to do so constitutes grounds for job shutdown.
2. Written notices are required:
  - a. 48 hours in advance of construction start up, and
  - b. When construction is completed and ready for final inspection

Mail notices to: Permit Administrator  
Fort Bend County Engineering  
301 JACKSON STREET  
RICHMOND, Texas 77469  
281-633-7500

3. This permit expires one (1) year from date of permit if construction has not  
commenced.

By [Signature]  
County Engineer

By N/A  
Drainage District Engineer/Manager

Presented to Commissioners Court  
and approved.

Recorded in Volume 6-24-14  
Minutes of Commissioners Court.

Clerk of Commissioners Court  
By [Signature]  
Deputy

# COUNTY OF FORT BEND

## Engineering Department

301 JACKSON STREET  
RICHMOND, Texas 77469

Johnny Ortega  
Permit Administrator

1124 Blume Road  
Phone: (281) 633-7500

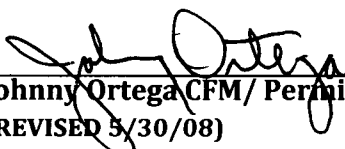
### PERMIT APPLICATION REVIEW FORM FOR CABLE, CONDUIT, AND POLE LINE ACTIVITY IN FORT BEND COUNTY

PERMIT NO. 084604

The following "Notice of Proposed Cable, Conduit, and/or Pole Line activity in Fort Bend County" and accompanying attachments have been reviewed and the notice conforms to appropriate regulations set by Commissioner's Court of Fort Bend County, Texas.

- X (1) Complete Application Form.
- X a. Name of road, street, and/or drainage ditch affected.
- X b. Vicinity map showing course of direction.
- X c. Plans and specifications.
- X (2) Bond:
- X District Attorney, approval when applicable.
- X Perpetual bond currently posted.
- No. CH1-001686693-01
- Amount \$50,000.00
- Performance bond submitted.
- No.
- Amount
- Cashier's Check.
- No.
- Amount
- (3) Verbal permission given for emergencies, to start construction before approved in Commissioner's Court.
- Precinct Engineer Acknowledgment          Date
- Precinct Commissioner Acknowledgment          Date
- (4)
- Drainage District Approval when applicable

We have reviewed this project and agree it meets minimum requirements.

  
Johnny Ortega CFM/ Permit Administrator  
(REVISED 5/30/08)

06/05/2014  
Date

NOTICE OF PROPOSED CABLE, CONDUIT AND/OR POLE LINE ACTIVITY  
IN, UNDER, ACROSS OR ALONG ROADS, STREETS, HIGHWAYS AND DRAINAGE DITCHES  
IN FORT BEND COUNTY

APPLICANT'S JOB NO. 9590597

PERMIT NO. 01604

PCT. NO. 1

BOND NO. CA-001086693-01

FORMAL NOTICE IS HEREBY GIVEN THAT AT&T Texas

PROPOSES TO LAY, CONSTRUCT, MAINTAIN AND/OR REPAIR CABLE, CONDUIT AND/OR POLE LINE, IN, UNDER, ACROSS, OR ALONG ROADS, STREETS, HIGHWAYS AND DRAINAGE DITCHES IN FORT BEND COUNTY, AS FOLLOWS:

IN, UNDER, OR ACROSS ROADS AND/OR DRAINAGE DITCHES

ROAD OR DITCH NAME	DISTANCE & DIRECTION FROM NEAREST INTERSECTION	LENGTH OF CROSSING	TYPE OF CONSTRUCTION BORED   JACKED   DRIVEN   CASE			

ALONG ROADS AND/OR DRAINAGE DITCHES

ROAD OR DITCH NAME	DISTANCE & DIRECTION FROM NEAREST INTERSECTION	TO	DISTANCE
RANDON DYER RD	WEST R/W	105 RANDON DYER RD	1120'

GENERAL DESCRIPTION

SEE ATTACHMENTS.

THE LOCATION AND DESCRIPTION OF THE PROPOSED INSTALLATION AND APPURTENANCES IS MORE FULLY SHOWN ON THE ATTACHED DETAIL DRAWINGS. THE LAYING, CONSTRUCTION, MAINTENANCE AND/OR REPAIR OF THE PROPOSED INSTALLATION SHALL BE SUBJECT TO "A REVISED ORDER REGULATING THE LAYING, CONSTRUCTION, MAINTENANCE AND/OR REPAIR OF CABLES, CONDUITS, AND/OR POLE LINES, IN, UNDER, ACROSS, OR ALONG ROADS, STREETS, HIGHWAYS AND DRAINAGE DITCHES IN FORT BEND COUNTY, TEXAS, UNDER THE JURISDICTION OF THE COMMISSIONERS COURT OF FORT BEND COUNTY, TEXAS" AS PASSED BY COMMISSIONERS COURT OF FORT BEND COUNTY, TEXAS, DATED THE 3RD DAY OF AUGUST, 1987, RECORDED IN VOLUME 639 OF THE MINUTES OF THE COMMISSIONERS COURT OF FORT BEND COUNTY, TEXAS.

WRITTEN NOTICES ARE REQUIRED: 1) 48 HOURS IN ADVANCE OF START OF CONSTRUCTION AND 2) WHEN CONSTRUCTION IS COMPLETE AND READY FOR FINAL INSPECTION.

MAIL TO: PERMIT ADMINISTRATOR/FORT BEND COUNTY ENGINEERING  
P.O. BOX 1449, ROSENBERG, TX 77471

VIOLATION OF REQUIREMENTS SHALL CONSTITUTE GROUNDS FOR JOB SHUT DOWN.

COMPANY NAME: AT&T Texas

AGENT AND/OR OWNER

(SIGNATURE)

NAME & TITLE: MIKE BROUSSARD, MGR OSP PLNG & ENG DESIGN

(PLEASE PRINT)

DATE: 5/27/2014

ADDRESS: 1110 LOUISE, 1ST FLOOR

(STREET/P.O.BOX)

ROSENBERG

TEXAS

77471

CITY

STATE

ZIP

TELEPHONE NO: 281-341-4312

(ACCESSIBLE 24 HRS/DAY, 7 DAYS/WEEK)

1 SB02MT-048  
843M, 07/2012

2 SB02MT-024  
843M, 8371, 2012

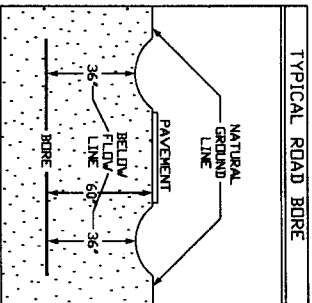
3 - IDUCT-1.25'-R1B

4 SB02MT-048  
843M, 1229


5 SB02MT-024  
843M, 460

6 - IDUCT-1.25'-R1B

# FT BEND COUNTY PERMIT



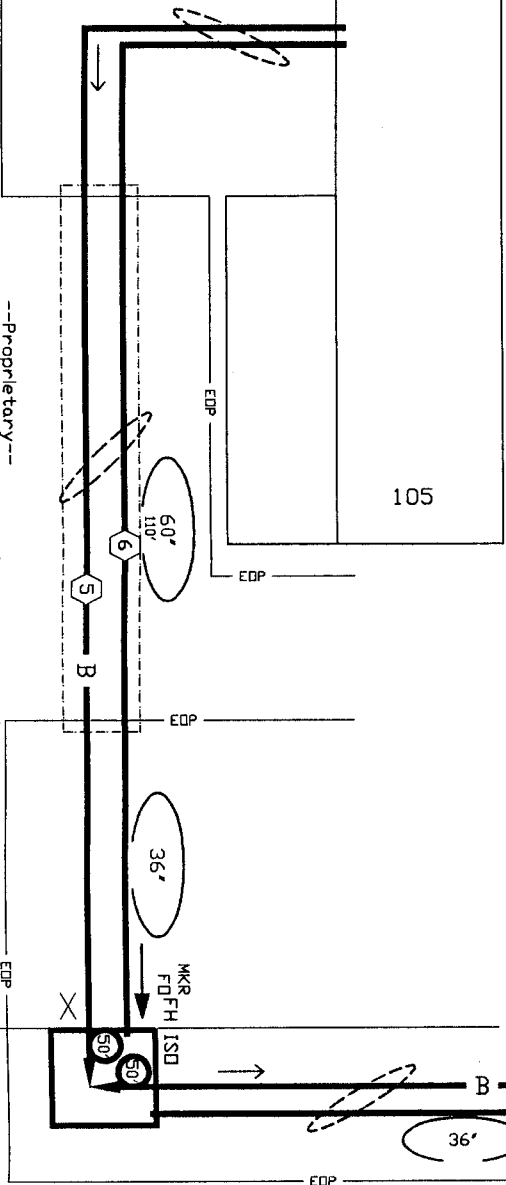
211



TEXAS ONE CALL  
CALL BEFORE YOU DIG  
UNDERGROUND SERVICE ALERT  
48 HOURS NOTICE REQUIRED.  
CALL: 1-800-344-8377  
OR CALL: 811

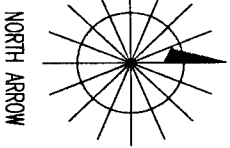
EDP

Not for use or disclosure outside the At&T companies except under written agreement.



RANDON DYER RD

SPECIAL  
CIRCUITS N  
6203  
FORWARDED N  
PERMIT Y  
REQUIRED



OPERATING RANGE OF JOB STEPS

TASK \_\_\_\_\_ TO \_\_\_\_\_  
MTRC 845C

RZ 15 CZ 9 TAPER CODE 36182

CAUTION HIGH VOLTAGE  
KV 0.00 AERIAL N BURIED N

HIGHWAY PERMIT NO.

UTILITY CO  
REP NAME  
REP TEL NO.  
POLE CONTACTS (+) 0 (-) 0

UTILITY CO  
REP NAME  
REP TEL NO.  
POLE CONTACTS (+) 0 (-) 0

UTILITY CO  
REP NAME  
REP TEL NO.  
POLE CONTACTS (+) 0 (-) 0

PROJECT NO 9590597

TOT. PRINTS 5 PRINT NO. 5  
NPA/NNX: 281-222 PRT: 281232  
EXCH. RICH-RDSE  
TAX DIST. F043  
GEO LOC. W89232  
ENGR. MB DRAWN MD  
TELEPHONE NO. (281) 341-4312  
REC. REF. 217-270-35  
MAP REF.  
SCALE NONE  
ISSUE DATE  
PROJ TITLE 105 RANDON DYER RD FIBER ASSE  
REV. NUMBER  
DATE REV.