

REVIEW BY FORT BEND COUNTY COMMISSIONERS COURT

12 R

On this 22 day of APRIL, 2014, Commissioners Court
came on to be heard and reviewed the accompanying notice
of AT & T TEXAS

Job Location WIMBERLY CANYON DRIVE


Dated 04/02/14 BOND No. CHI-001686693-01, Permit No. 84549
to make use of certain Fort Bend County property subject to, "A Revised Order
Regulating the Laying, Construction, Maintenance, and Repair of Buried Cables,
Conduits, and Pole Lines, In, Under, Across or Along Roads, Streets, Highways, and
Drainage Ditches in Fort Bend County, Texas, Under the Jurisdiction of the
Commissioners Court of Fort Bend County, Texas," as passed by the Commissioners
Court of Fort Bend County, Texas, date the 3rd day of August, 1987, recorded in
Volume _____ of the Minutes of the Commissioners Court of Fort Bend County,
Texas, to the extent that such order is not inconsistent with Article 1436a, Vernon's
Texas Civil Statutes. Upon Motion of Commissioner Meyers, seconded
by Commissioner Patterson, duly put and carried, it is ORDERED,
ADJUGED AND DECREED that said notice of said above purpose is hereby
acknowledged by the Commissioners Court of Fort Bend County, Texas, and that said
notice be placed on record according to the regulation order thereof.

Notes:

1. Evidence of review by the Commissioners Court must be kept on the job site
and failure to do so constitutes grounds for job shutdown.
2. Written notices are required:
 - a. 48 hours in advance of construction start up, and
 - b. When construction is completed and ready for final inspection

Mail notices to: Permit Administrator
Fort Bend County Engineering
301 JACKSON STREET
RICHMOND, Texas 77469
281-633-7500


3. This permit expires one (1) year from date of permit if construction has not
commenced.

By 
County Engineer

By N/A
Drainage District Engineer/Manager

Presented to Commissioners Court
and approved.

Recorded in Volume 4-22-14
Minutes of Commissioners Court.

Clerk of Commissioners Court
By 
Deputy

COUNTY OF FORT BEND

Engineering Department

301 JACKSON STREET
RICHMOND, Texas 77469

Johnny Ortega
Permit Administrator

1124 Blume Road
Phone: (281) 633-7500


PERMIT APPLICATION REVIEW FORM FOR CABLE, CONDUIT, AND POLE LINE ACTIVITY IN FORT BEND COUNTY

PERMIT NO. 549

The following "Notice of Proposed Cable, Conduit, and/or Pole Line activity in Fort Bend County" and accompanying attachments have been reviewed and the notice conforms to appropriate regulations set by Commissioner's Court of Fort Bend County, Texas.

- X (1) Complete Application Form.
- X a. Name of road, street, and/or drainage ditch affected.
 - X b. Vicinity map showing course of direction.
 - X c. Plans and specifications.
- X (2) Bond:
- District Attorney, approval when applicable.
 - X Perpetual bond currently posted.
No. CHI-001686693-01
Amount \$25,000.00
 - Performance bond submitted.
No.
Amount
 - Cashier's Check.
No.
Amount
- (3) Verbal permission given for emergencies, to start construction before approved in Commissioner's Court.
- | | |
|--|----------------------|
| <u> </u> Precinct Engineer Acknowledgment | <u> </u> Date |
| <u> </u> Precinct Commissioner Acknowledgment | <u> </u> Date |
- (4)
Drainage District Approval when applicable

We have reviewed this project and agree it meets minimum requirements.


Johnny Ortega CFM/ Permit Administrator
(REVISED 5/30/08)

04/02/2014
Date

**NOTICE OF PROPOSED CABLE, CONDUIT AND/OR POLE LINE ACTIVITY
IN, UNDER, ACROSS OR ALONG ROADS, STREETS, HIGHWAYS AND DRAINAGE DITCHES
IN FORT BEND COUNTY**

APPLICANT'S JOB NO. 9526176

PERMIT NO. 84549 PCT. NO. 3

BOND NO. CH1-001686693-01

FORMAL NOTICE IS HEREBY GIVEN THAT AT&T Texas
PROPOSES TO LAY, CONSTRUCT, MAINTAIN AND/OR REPAIR CABLE, CONDUIT AND/OR POLE LINE, IN, UNDER, ACROSS, OR
ALONG ROADS, STREETS, HIGHWAYS AND DRAINAGE DITCHES IN FORT BEND COUNTY, AS FOLLOWS:

IN, UNDER, OR ACROSS ROADS AND/OR DRAINAGE DITCHES

ROAD OR DITCH NAME	DISTANCE & DIRECTION FROM NEAREST INTERSECTION	LENGTH OF CROSSING	TYPE OF CONSTRUCTION			
			BORED	JACKED	DRIVEN	CASE
WIMBERLY CANYON DR	WEST R/W TO EAST R/W	70'	X			

ALONG ROADS AND/OR DRAINAGE DITCHES

ROAD OR DITCH NAME	DISTANCE & DIRECTION FROM NEAREST INTERSECTION	TO	DISTANCE
WIMBERLY CANYON DR	GABLE MEADOWS DR	17228 W GRAND PKWY S	1765'

GENERAL DESCRIPTION

SEE ATTACHMENTS.

THE LOCATION AND DESCRIPTION OF THE PROPOSED INSTALLATION AND APPURTENANCES IS MORE FULLY SHOWN ON THE
ATTACHED DETAIL DRAWINGS. THE LAYING, CONSTRUCTION, MAINTENANCE AND/OR REPAIR OF THE PROPOSED INSTALLATION
SHALL BE SUBJECT TO "A REVISED ORDER REGULATING THE LAYING, CONSTRUCTION, MAINTENANCE AND/OR REPAIR OF
CABLES, CONDUITS, AND/OR POLE LINES, IN, UNDER, ACROSS, OR ALONG ROADS, STREETS, HIGHWAYS AND DRAINAGE
DITCHES IN FORT BEND COUNTY, TEXAS , UNDER THE JURISDICTION OF THE COMMISSIONERS COURT OF FORT BEND
COUNTY, TEXAS" AS PASSED BY COMMISSIONERS COURT OF FORT BEND COUNTY, TEXAS, DATED THE 3RD DAY OF
AUGUST, 1987, RECORDED IN VOLUME 639 OF THE MINUTES OF THE COMMISSIONERS COURT OF FORT BEND COUNTY,
TEXAS.

WRITTEN NOTICES ARE REQUIRED: 1) 48 HOURS IN ADVANCE OF START OF CONSTRUCTION AND 2) WHEN CONSTRUCTION
IS COMPLETE AND READY FOR FINAL INSPECTION.

MAIL TO: PERMIT ADMINISTRATOR/FORT BEND COUNTY ENGINEERING
P.O. BOX 1449, ROSENBERG, TX 77471

VIOLATION OF REQUIREMENTS SHALL CONSTITUTE GROUNDS FOR JOB SHUT DOWN.

COMPANY NAME: AT&T Texas

AGENT AND/OR OWNER

[Signature]

(SIGNATURE)

NAME & TITLE: MIKE BROUSSARD, MGR OSP PLNG & ENG DESIGN
(PLEASE PRINT)

DATE: 3/21/2014

ADDRESS: 1110 LOUISE, 1ST FLOOR

(STREET/P.O.BOX)

ROSENBERG

TEXAS

77471

CITY

STATE

ZIP

TELEPHONE NO: 281-341-4312

(ACCESSIBLE 24 HRS/DAY, 7 DAYS/WEEK)

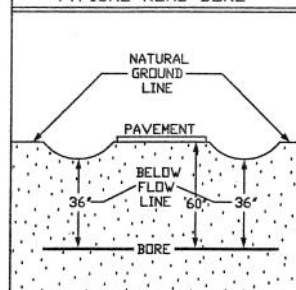
I:\Web Page\Pre-web Documents and Images\Word Documents\Engineering\NOTICE.ROW.doc

FM-HOMP00/FORMS/FTBENDCTY

LEGEND

B — PROPOSED BURIED CABLE
 B — EXISTING BURIED CABLE
 EOP — EDGE OF PAVEMENT/CONCRETE
 R/W — RIGHT OF WAY

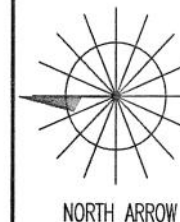
TYPICAL ROAD BORE



FORT BEND COUNTY NOTIFICATION

AT&T CONTACT:
 MIKE BROUSSARD
 MGR.-DSP PLNG & ENG DESIGN
 281-341-4312

SPECIAL CIRCUITS N
 6203 N
 FORWARDED N
 PERMIT REQUIRED N



OPERATING RANGE OF JOB STEPS

TASK _____ TO _____

MFRC

TRANSMISSION ZONE
 RZ 0 CZ 0 TAPER CODE 114302

CAUTION HIGH VOLTAGE
 KV 720 AERIAL Y BURIED N

HIGHWAY PERMIT NO.

Utility CO CENT - CENTER POINT

REP NAME
 REP TEL NO.
 POLE CONTACTS (+) 0 (-) 0

Utility CO
 REP NAME
 REP TEL NO.
 POLE CONTACTS (+) 0 (-) 0

Utility CO
 REP NAME
 REP TEL NO.
 POLE CONTACTS (+) 0 (-) 0

PROJECT NO 9526176

TOT.PRINTS 6 PRINT NO.5

NPA/NNX: 281-232 PRT:281232

EXCH. RICH-ROSE

TAX DIST. FG009

GEO LOC. W89232

ENGR. MB DRAWN JW

TELEPHONE NO. (281) 341-4312

REC. REF. 232-270-87*

MAP REF. 607J

SCALE NONE

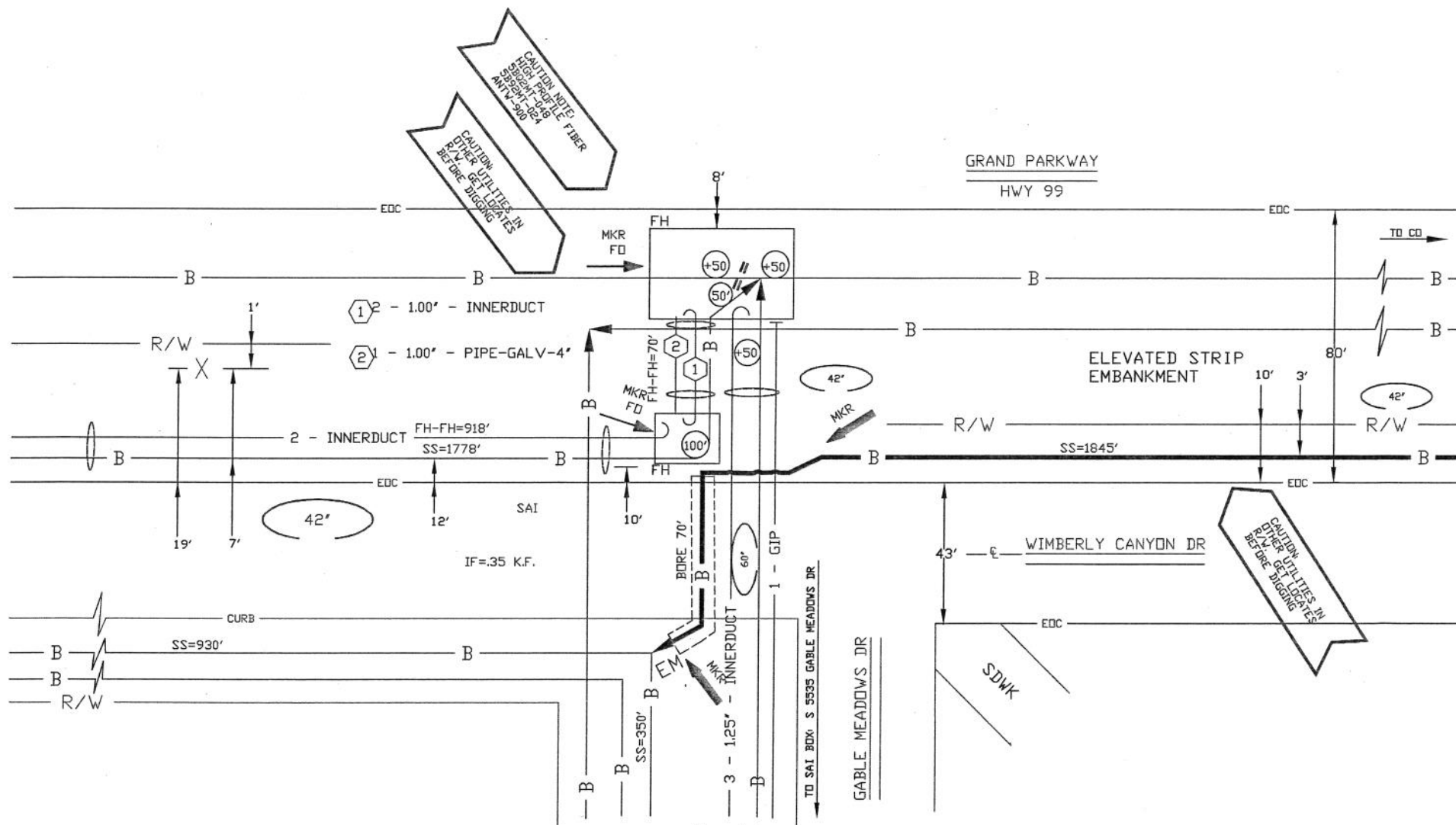
ISSUE DATE

PROJ TITLE 17228 W GRAND PKWY S

REV. NUMBER

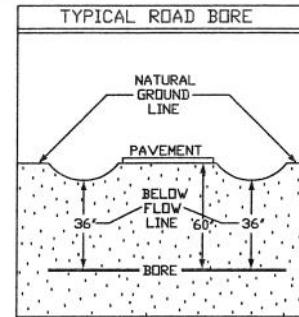
DATE REV.

SEE PRINT 6



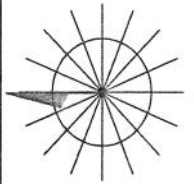
--Proprietary--
 Not for use or disclosure outside the AT&T companies except under written agreement.

————— B —————	PROPOSED BURIED CABLE
————— B —————	EXISTING BURIED CABLE
————— EDP —————	EDGE OF PAVEMENT/CONCRETE
————— R/W —————	RIGHT OF WAY



AT&T CONTACT:
MIKE BROUSSARD
MGR.-DSP PLNG & ENG DESIGN
281-341-4312

SPECIAL CIRCUITS	N
6203 FORWARDED	N
PERMIT REQUIRED	N



NORTH ARROW

OPERATING RANGE OF JOB STEPS

TASK _____ TO _____

MFRC

TRANSMISSION ZONE	
RZ 0	CZ 0 TAPER CODE 114302

CAUTION HIGH VOLTAGE
KV 7.20 AERIAL Y BURIED N

HIGHWAY PERMIT NO.

Utility CO CENT - CENTER POINT
REP NAME
REP TEL NO.
POLE CONTACTS (+) 0 (-) 0

Utility CO
REP NAME
REP TEL NO.
POLE CONTACTS (+) 0 (-) 0

Utility CO
REP NAME
REP TEL NO.
POLE CONTACTS (+)0 (-)0

PROJECT NO 9526176

TOT.PRINTS 6 PRINT NO.6

NPA/NNX: 281-232 PRT:281232

EXCH. RICH-ROSE

TAX DIST. FG009

GEO LOC. W89232

ENGR. MB

DRAWN DW

TELEPHONE NO. (281) 341-4312

REC. REF. 232-270-87*

MAP REF. 607J

SCALE NONE

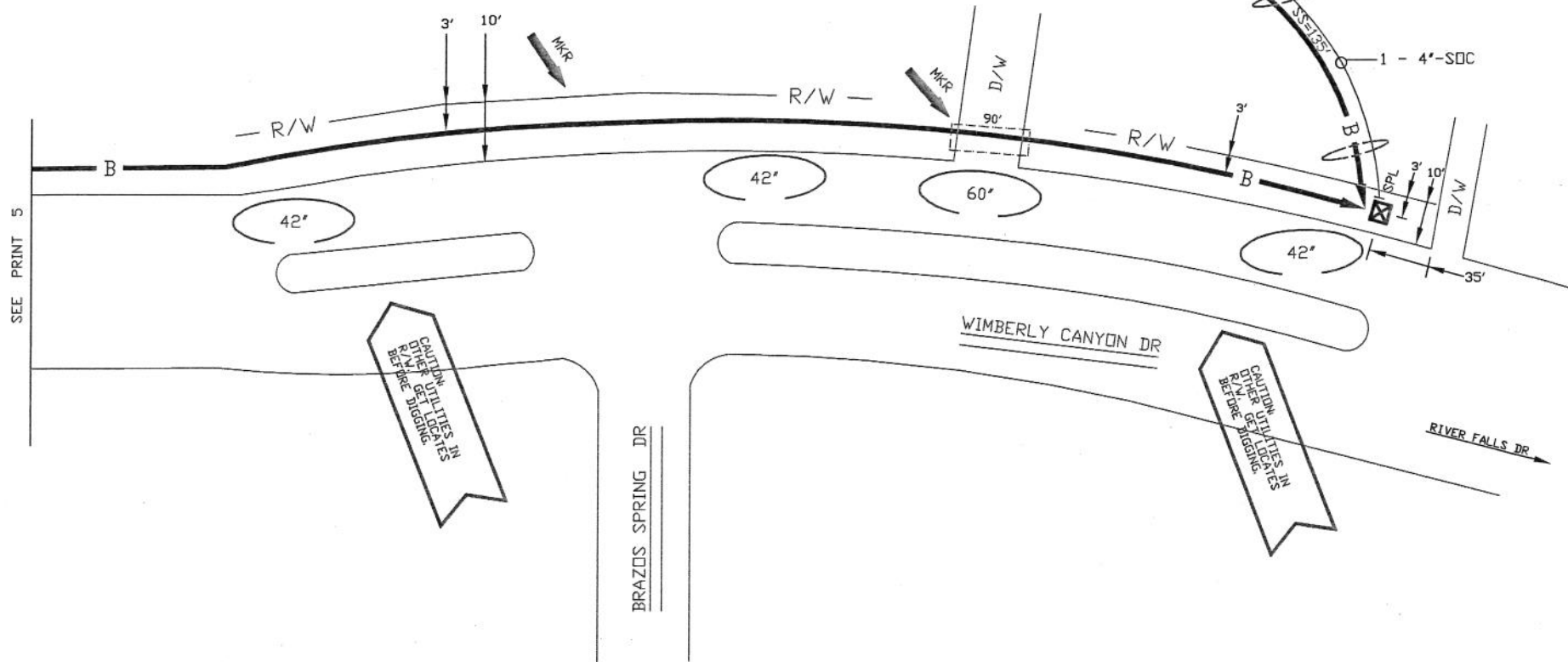
ISSUE DATE

PROJ TITLE 17228 W GRAND PKWY S

REV. NUMBER

DATE REV.

SEE PRINT 5



--Proprietary--

Not for use or disclosure outside the AT&T companies except under written agreement.