

10T

REVIEW BY FORT BEND COUNTY COMMISSIONERS COURT

On this 8 day of APRIL, 2014, Commissioners Court came on to be heard and reviewed the accompanying notice of

AT&T TEXAS

Job Location TEAL BREEZE AND BEECHNUT ROAD

Dated 03/18/14 Bond No. CH-1-001686693-01, Permit No. 084534 to make use of certain Fort Bend County property subject to, "A Revised Order Regulating the Laying, Construction, Maintenance, and Repair of Buried Cables, Conduits, and Pole Lines, In, Under, Across or Along Roads, Streets, Highways, and Drainage Ditches in Fort Bend County, Texas, Under the Jurisdiction of the Commissioners Court of Fort Bend County, Texas," as passed by the Commissioners Court of Fort Bend County, Texas, date the 3rd day of August, 1987, recorded in Volume _____ of the Minutes of the Commissioners Court of Fort Bend County, Texas, to the extent that such order is not inconsistent with Article 1436a, Vernon's Texas Civil Statutes. Upon Motion of Commissioner Meyers, seconded by Commissioner Patterson, duly put and carried, it is ORDERED, ADJUGED AND DECREED that said notice of said above purpose is hereby acknowledged by the Commissioners Court of Fort Bend County, Texas, and that said notice be placed on record according to the regulation order thereof.

Notes:

1. Evidence of review by the Commissioners Court must be kept on the job site and failure to do so constitutes grounds for job shutdown.
2. Written notices are required:
 - a. 48 hours in advance of construction start up, and
 - b. When construction is completed and ready for final inspection

Mail notices to: Permit Administrator
Fort Bend County Engineering
301 JACKSON STREET
RICHMOND, Texas 77469
281-633-7500

3. This permit expires one (1) year from date of permit if construction has not commenced.

By

Rick J. Stangle
County Engineer

By

N/A

Drainage District Engineer/Manager

Presented to Commissioners Court and approved.

Recorded in Volume 4-8-14
Minutes of Commissioners Court.

Clerk of Commissioners Court

By Sherry Ann
Deputy

COUNTY OF FORT BEND

Engineering Department

301 JACKSON STREET
RICHMOND, Texas 77469

Johnny Ortega
Permit Administrator

1124 Blume Road
Phone: (281) 633-7500

PERMIT APPLICATION REVIEW FORM FOR CABLE, CONDUIT, AND POLE LINE ACTIVITY IN FORT BEND COUNTY

PERMIT NO. 10004

The following "Notice of Proposed Cable, Conduit, and/or Pole Line activity in Fort Bend County" and accompanying attachments have been reviewed and the notice conforms to appropriate regulations set by Commissioner's Court of Fort Bend County, Texas.

- X (1) Complete Application Form.
- X a. Name of road, street, and/or drainage ditch affected.
- X b. Vicinity map showing course of direction.
- X c. Plans and specifications.
- X (2) Bond:
- District Attorney, approval when applicable.
- X Perpetual bond currently posted.
- No. CH1-001686693-01
- Amount \$25,000.00
- Performance bond submitted.
- No.
- Amount
- Cashier's Check.
- No.
- Amount

- (3) Verbal permission given for emergencies, to start construction before approved in Commissioner's Court.

 Precinct Engineer Acknowledgment Date

 Precinct Commissioner Acknowledgment Date

- (4)
- Drainage District Approval when applicable

We have reviewed this project and agree it meets minimum requirements.

Johnny Ortega CFM/ Permit Administrator
(REVISED 5/30/08)

03/18/2014
Date

NOTICE OF PROPOSED CABLE, CONDUIT AND/OR POLE LINE ACTIVITY
IN, UNDER, ACROSS OR ALONG ROADS, STREETS, HIGHWAYS AND DRAINAGE DITCHES
IN FORT BEND COUNTY

APPLICANT'S JOB NO. 9512931
PERMIT NO. 24534 PCT. NO. 3
BOND NO. CHI-001108143-01

FORMAL NOTICE IS HEREBY GIVEN THAT AT&T Texas
PROPOSES TO LAY, CONSTRUCT, MAINTAIN AND/OR REPAIR CABLE, CONDUIT AND/OR POLE LINE, IN, UNDER, ACROSS, OR
ALONG ROADS, STREETS, HIGHWAYS AND DRAINAGE DITCHES IN FORT BEND COUNTY, AS FOLLOWS:

IN, UNDER, OR ACROSS ROADS AND/OR DRAINAGE DITCHES

ROAD OR DITCH NAME	DISTANCE & DIRECTION FROM NEAREST INTERSECTION	LENGTH OF CROSSING	TYPE OF CONSTRUCTION BORED JACKED DRIVEN CASE			
TEAL BREZE DR	BEECHNUT	60'	X			

ALONG ROADS AND/OR DRAINAGE DITCHES

ROAD OR DITCH NAME	DISTANCE & DIRECTION FROM NEAREST INTERSECTION	TO	DISTANCE
BEECHNUT SOUTH R/W	TEAL BREEZE DR	8710 GRAND MISSION	1225'

GENERAL DESCRIPTION

SEE ATTACHMENTS.

THE LOCATION AND DESCRIPTION OF THE PROPOSED INSTALLATION AND APPURTENANCES IS MORE FULLY SHOWN ON THE ATTACHED DETAIL DRAWINGS. THE LAYING, CONSTRUCTION, MAINTENANCE AND/OR REPAIR OF THE PROPOSED INSTALLATION SHALL BE SUBJECT TO "A REVISED ORDER REGULATING THE LAYING, CONSTRUCTION, MAINTENANCE AND/OR REPAIR OF CABLES, CONDUITS, AND/OR POLE LINES, IN, UNDER, ACROSS, OR ALONG ROADS, STREETS, HIGHWAYS AND DRAINAGE DITCHES IN FORT BEND COUNTY, TEXAS, UNDER THE JURISDICTION OF THE COMMISSIONERS COURT OF FORT BEND COUNTY, TEXAS" AS PASSED BY COMMISSIONERS COURT OF FORT BEND COUNTY, TEXAS, DATED THE 3RD DAY OF AUGUST, 1987, RECORDED IN VOLUME 639 OF THE MINUTES OF THE COMMISSIONERS COURT OF FORT BEND COUNTY, TEXAS.

WRITTEN NOTICES ARE REQUIRED: 1) 48 HOURS IN ADVANCE OF START OF CONSTRUCTION AND 2) WHEN CONSTRUCTION IS COMPLETE AND READY FOR FINAL INSPECTION.

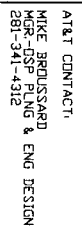
MAIL TO: PERMIT ADMINISTRATOR/FORT BEND COUNTY ENGINEERING
P.O. BOX 1449, ROSENBERG, TX 77471

VIOLATION OF REQUIREMENTS SHALL CONSTITUTE GROUNDS FOR JOB SHUT DOWN.

COMPANY NAME: AT&T Texas
AGENT AND/OR OWNER
Mike Broussard
(SIGNATURE)
NAME & TITLE: MIKE BROUSSARD, MGR OSP PLNG & ENG DESIGN
(PLEASE PRINT)
DATE: 03/11/2014
ADDRESS: 1110 LOUISE, 1ST FLOOR
(STREET/P.O.BOX)
ROSENBERG TEXAS 77471
CITY STATE ZIP
TELEPHONE NO: 281-341-4312
(ACCESSIBLE 24 HRS/DAY, 7 DAYS/WEEK)

LEGEND

— B —	PROPOSED BURIED CABLE
— B —	EXISTING BURIED CABLE
— EDP —	EDGE OF PAVEMENT/CONCRETE
— R/V —	RIGHT OF WAY
X	POWER POLE



TASK _____ TO _____

DATE REV

--Proprietary--
Not for use or disclosure outside the A/T companies except under written agreement.

LEGEND

B

PROPOSED BURIED CABLE

B

EXISTING BURIED CABLE

EDC

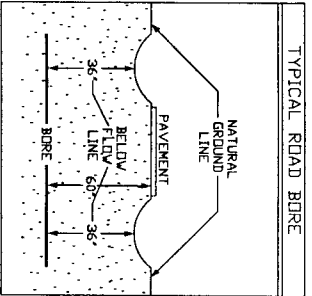
EDGE OF PAVEMENT/CONCRETE

R/W

RIGHT OF WAY

X

POWER POLE



FORT BEND COUNTY NOTIFICATION

ATTN CONTACT:
MIKE BROUSSARD
MGR-DSF PLNG & ENG DESIGN
281-341-4312

SPECIAL CIRCUITS N

6203 FORWARDED N

PERMIT REQUIRED N

NORTH ARROW

OPERATING RANGE OF JOB STEPS

TASK _____ TO _____

MTRC

TRANSMISSION ZONE
RZ 0 CZ 0 TAPER CODE 16504

CAUTION HIGH VOLTAGE
KV 19.90 AERIAL Y BURIED N

HIGHWAY PERMIT NO.

Utility CO. GENI - CENTER POINT
REP NAME
REP TEL NO.
POLE CONTACTS (+) 0 (-) 0

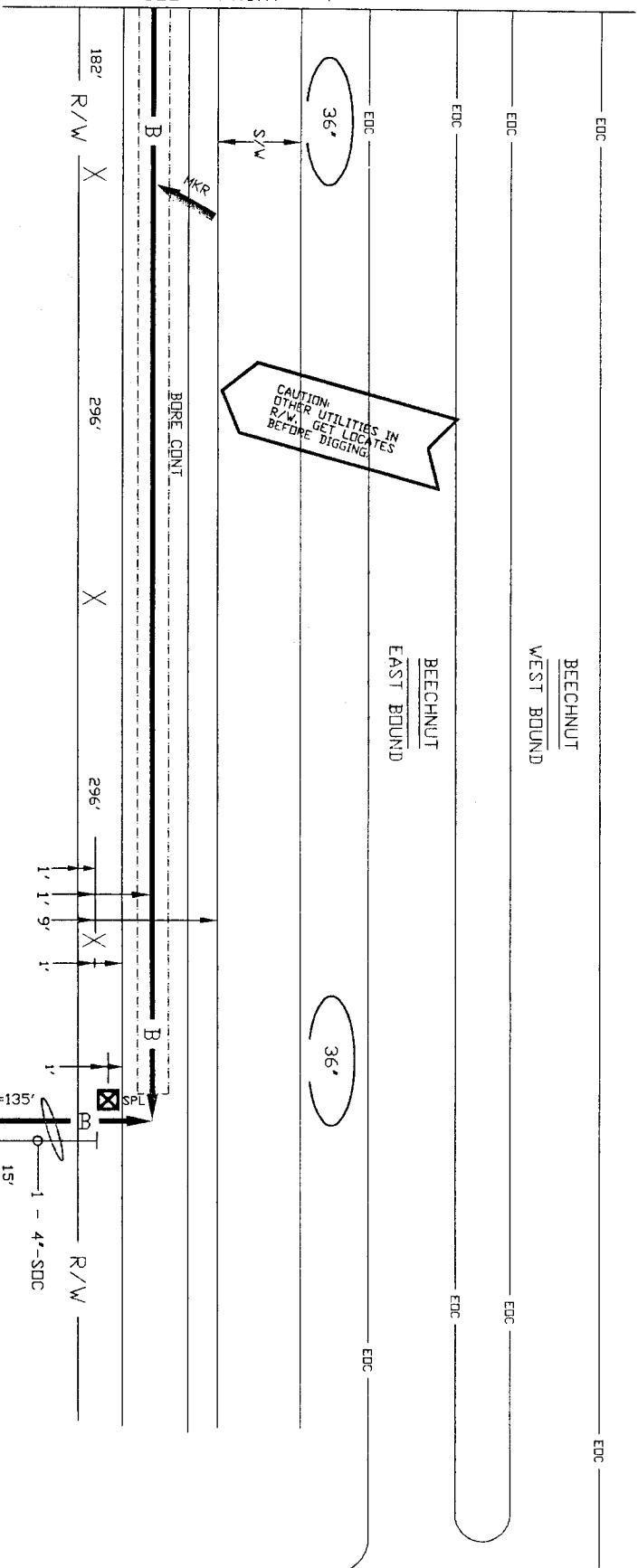
Utility CO.
REP NAME
REP TEL NO.
POLE CONTACTS (+) 0 (-) 0

Utility CO.
REP NAME
REP TEL NO.
POLE CONTACTS (+) 0 (-) 0

PROJECT NO 9512931

TOT PRINTS 5 PRINT NO. 5
NPA/NNX: 281-232 PRT:281232
EXCH. RICH-RDSE
TAX DIST. F6004
GEO LOC. W89232
ENGR. MB DRAWN BY
TELEPHONE NO. (281) 341-4312
REC. REF.
MAP REF. 5260
SCALE NONE
ISSUE DATE
PROJ TITLE 8710 GRAND MISSION BLVD
REV. NUMBER
DATE REV.

SEE PRINT 4



GRAND MISSION BLVD