

# REVIEW BY FORT BEND COUNTY COMMISSIONERS COURT

101

On this 8 day of APRIL, 2014, Commissioners Court came on to be heard and reviewed the accompanying notice of

AT&T TEXAS

Job Location MEADOW RANCH PARKWAY AND PRAIRIE TRACE

Dated 03/18/14 Bond No. CH-1-001686693-01, Permit No. 084535 to make use of certain Fort Bend County property subject to, "A Revised Order Regulating the Laying, Construction, Maintenance, and Repair of Buried Cables, Conduits, and Pole Lines, In, Under, Across or Along Roads, Streets, Highways, and Drainage Ditches in Fort Bend County, Texas, Under the Jurisdiction of the Commissioners Court of Fort Bend County, Texas," as passed by the Commissioners Court of Fort Bend County, Texas, date the 3<sup>rd</sup> day of August, 1987, recorded in Volume \_\_\_\_\_ of the Minutes of the Commissioners Court of Fort Bend County, Texas, to the extent that such order is not inconsistent with Article 1436a, Vernon's Texas Civil Statutes. Upon Motion of Commissioner Meyers, seconded by Commissioner Anderson, duly put and carried, it is ORDERED, ADJUGED AND DECREED that said notice of said above purpose is hereby acknowledged by the Commissioners Court of Fort Bend County, Texas, and that said notice be placed on record according to the regulation order thereof.

## Notes:

1. Evidence of review by the Commissioners Court must be kept on the job site and failure to do so constitutes grounds for job shutdown.
2. Written notices are required:
  - a. 48 hours in advance of construction start up, and
  - b. When construction is completed and ready for final inspection

Mail notices to: Permit Administrator  
Fort Bend County Engineering  
301 JACKSON STREET  
RICHMOND, Texas 77469  
281-633-7500

3. This permit expires one (1) year from date of permit if construction has not commenced.

By Nick J. Stangle  
for County Engineer

By N/A  
Drainage District Engineer/Manager

Presented to Commissioners Court and approved.

Recorded in Volume 4-8-14  
Minutes of Commissioners Court.

Clerk of Commissioners Court

By Jerry Fier  
Deputy

# COUNTY OF FORT BEND

## Engineering Department

301 JACKSON STREET  
RICHMOND, Texas 77469

Johnny Ortega  
Permit Administrator

1124 Blume Road  
Phone: (281) 633-7500

### PERMIT APPLICATION REVIEW FORM FOR CABLE, CONDUIT, AND POLE LINE ACTIVITY IN FORT BEND COUNTY

PERMIT NO. 25

The following "Notice of Proposed Cable, Conduit, and/or Pole Line activity in Fort Bend County" and accompanying attachments have been reviewed and the notice conforms to appropriate regulations set by Commissioner's Court of Fort Bend County, Texas.

- X (1) Complete Application Form.
- X a. Name of road, street, and/or drainage ditch affected.
- X b. Vicinity map showing course of direction.
- X c. Plans and specifications.
- X (2) Bond:
- X District Attorney, approval when applicable.
- X Perpetual bond currently posted.
- No. CH1-001686693-01
- Amount \$25,000.00
- Performance bond submitted.
- No.
- Amount
- Cashier's Check.
- No.
- Amount
- (3) Verbal permission given for emergencies, to start construction before approved in Commissioner's Court.
- Precinct Engineer/Acknowledgment 3/31/14  
Date
- Precinct Commissioner Acknowledgment           
Date
- (4)           
Drainage District Approval when applicable

We have reviewed this project and agree it meets minimum requirements.

Johnny Ortega  
Johnny Ortega CFM/ Permit Administrator  
(REVISED 5/30/08)

03/18/2014  
Date

NOTICE OF PROPOSED CABLE, CONDUIT AND/OR POLE LINE ACTIVITY  
IN, UNDER, ACROSS OR ALONG ROADS, STREETS, HIGHWAYS AND DRAINAGE DITCHES  
IN FORT BEND COUNTY

APPLICANT'S JOB NO. 9498883  
PERMIT NO. 24535 PCT. NO. 3  
BOND NO. CFL-001686693-a

FORMAL NOTICE IS HEREBY GIVEN THAT AT&T Texas  
PROPOSES TO LAY, CONSTRUCT, MAINTAIN AND/OR REPAIR CABLE, CONDUIT AND/OR POLE LINE, IN, UNDER, ACROSS, OR  
ALONG ROADS, STREETS, HIGHWAYS AND DRAINAGE DITCHES IN FORT BEND COUNTY, AS FOLLOWS:

IN, UNDER, OR ACROSS ROADS AND/OR DRAINAGE DITCHES

ROAD OR DITCH NAME	DISTANCE & DIRECTION FROM NEAREST INTERSECTION	LENGTH OF CROSSING	TYPE OF CONSTRUCTION			
			BORED	JACKED	DRIVEN	CASE

ALONG ROADS AND/OR DRAINAGE DITCHES

ROAD OR DITCH NAME	DISTANCE & DIRECTION FROM NEAREST INTERSECTION	TO	DISTANCE
MEADOW RANCH PKWY	SOUTH R/W FROM REAR 7301 W GRAND PKWY S	LONG PRAIRIE TRACE	1155'
LONG PRAIRIE TRACE	SOUTHEAST R/W FROM INTERSECTION OF MEADOW RANCH PKWY	REAR 7101 GRAND PKWY	630'

GENERAL DESCRIPTION

SEE ATTACHMENTS.

THE LOCATION AND DESCRIPTION OF THE PROPOSED INSTALLATION AND APPURTENANCES IS MORE FULLY SHOWN ON THE  
ATTACHED DETAIL DRAWINGS. THE LAYING, CONSTRUCTION, MAINTENANCE AND/OR REPAIR OF THE PROPOSED INSTALLATION  
SHALL BE SUBJECT TO "A REVISED ORDER REGULATING THE LAYING, CONSTRUCTION, MAINTENANCE AND/OR REPAIR OF  
CABLES, CONDUITS, AND/OR POLE LINES, IN, UNDER, ACROSS, OR ALONG ROADS, STREETS, HIGHWAYS AND DRAINAGE  
DITCHES IN FORT BEND COUNTY, TEXAS, UNDER THE JURISDICTION OF THE COMMISSIONERS COURT OF FORT BEND  
COUNTY, TEXAS" AS PASSED BY COMMISSIONERS COURT OF FORT BEND COUNTY, TEXAS, DATED THE 3RD DAY OF  
AUGUST, 1987, RECORDED IN VOLUME 639 OF THE MINUTES OF THE COMMISSIONERS COURT OF FORT BEND COUNTY,  
TEXAS.

WRITTEN NOTICES ARE REQUIRED: 1) 48 HOURS IN ADVANCE OF START OF CONSTRUCTION AND 2) WHEN CONSTRUCTION  
IS COMPLETE AND READY FOR FINAL INSPECTION.

MAIL TO: PERMIT ADMINISTRATOR/FORT BEND COUNTY ENGINEERING  
P.O. BOX 1449, ROSENBERG, TX 77471

VIOLATION OF REQUIREMENTS SHALL CONSTITUTE GROUNDS FOR JOB SHUT DOWN.

COMPANY NAME: AT&T Texas  
Mike Broussard AGENT AND/OR OWNER  
(SIGNATURE)  
NAME & TITLE: MIKE BROUSSARD, MGR OSP PLNG & ENG DESIGN  
(PLEASE PRINT)  
DATE: 02/26/2014  
ADDRESS: 1110 LOUISE, 1ST FLOOR  
(STREET/P.O.BOX)  
ROSENBERG Texas 77471  
CITY STATE ZIP  
TELEPHONE NO: 281-341-4312

(ACCESSIBLE 24 HRS/DAY, 7 DAYS/WEEK)

LEGEND

B

PROPOSED BURIED CABLE

B

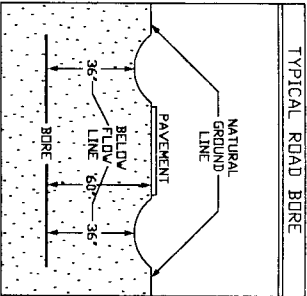
EXISTING BURIED CABLE

EDP

EDGE OF PAVEMENT/CONCRETE

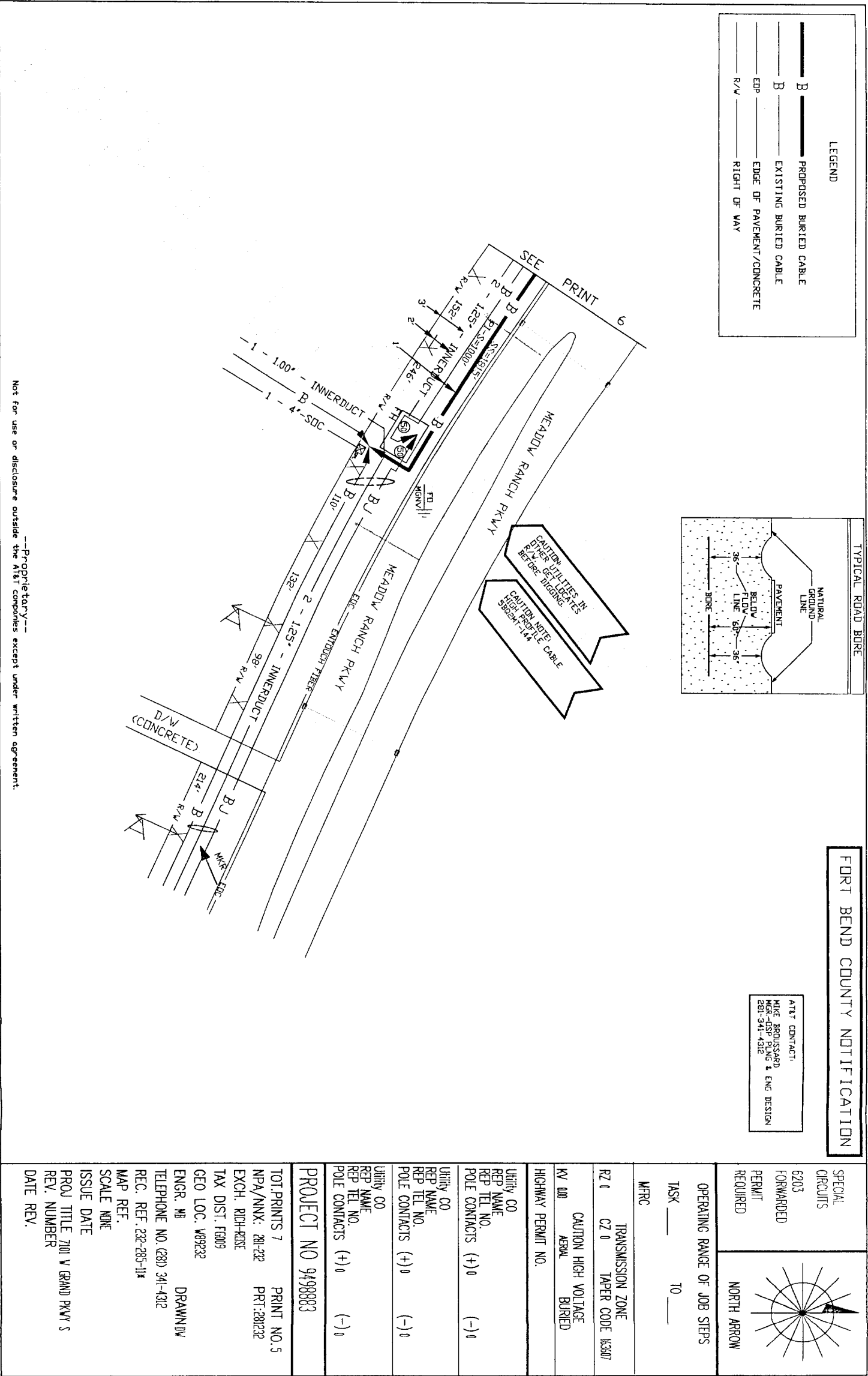
R/V

RIGHT OF WAY



FORT BEND COUNTY NOTIFICATION

AT&T CONTACT:  
MIKE BROUSSARD  
MGR-OSP PLNG & ENG DESIGN  
281-341-4312



SPECIAL CIRCUITS

6203 FORWARDED

PERMIT REQUIRED

NORTH ARROW

OPERATING RANGE OF JOB STEPS

TASK \_\_\_\_\_ TO \_\_\_\_\_

MTRC

TRANSMISSION ZONE

RZ 0 CZ 0 TAPER CODE 163607

CAUTION HIGH VOLTAGE BURIED

KV 000 AERIAL

HIGHWAY PERMIT NO.

Utility CO

REP NAME

REP TEL NO.

POLE CONTACTS (+) 0 (-) 0

Utility CO

REP NAME

REP TEL NO.

POLE CONTACTS (+) 0 (-) 0

Utility CO

REP NAME

REP TEL NO.

POLE CONTACTS (+) 0 (-) 0

PROJECT NO 9498883

TOT. PRINTS 7 PRINT NO. 5

NPA/NNX: 281-232 PRT: 281232

EXCH. RICH-RDSE

TAX DIST. FT309

GEO LOC. W89232

ENGR. MB DRAWING

TELEPHONE NO. (281) 341-4312

REC. REF. 232-285-11\*

MAP REF.

SCALE NONE

ISSUE DATE

PROJ TITLE 701 V GRAND PKWY S

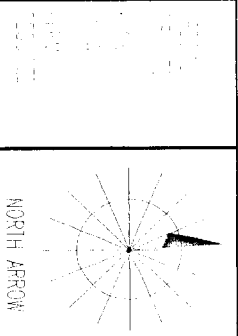
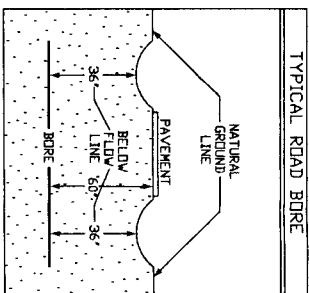
REV. NUMBER

DATE REV.

8 - 125' - 125' - 125'

FORT BEND COUNTY NOTIFICATION

ATTN CONTACT:  
MIKE BROUSSARD  
HGR-JOSP PLNG & ENG DESIGN  
281-341-4312



OPERATING RANGE OF JOB STEPS

TASK \_\_\_\_\_ TO \_\_\_\_\_

MFR

TRANSMISSION ZONE  
RZ 0 CZ 0 TAPER CODE 163607

CAUTION HIGH VOLTAGE  
KV 0.00 AERIAL BURIED

HIGHWAY PERMIT NO.

Utility CO  
REP NAME  
REP TEL NO.  
POLE CONTACTS (+) 0 (-) 0

Utility CO  
REP NAME  
REP TEL NO.  
POLE CONTACTS (+) 0 (-) 0

Utility CO  
REP NAME  
REP TEL NO.  
POLE CONTACTS (+) 0 (-) 0

PROJECT NO 9498883

TOT. PRINTS 7 PRINT NO. 6  
NPA/NNX: 281-232 PRT: 281232

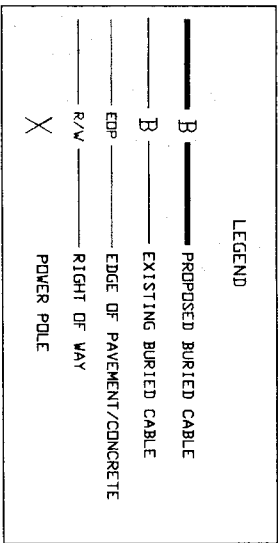
EXCH. RICH-RDSE  
TAX DIST. FGD09  
GEO LOC. W89232

ENGR. MB DRAWN BY  
TELEPHONE NO. (281) 341-4312

REC. REF. 232-285-11\*  
MAP REF.  
SCALE NONE

ISSUE DATE  
PROJ TITLE 7101 W GRAND PKW S  
REV. NUMBER  
DATE REV.

SEL PRINT 7



CAUTION  
OTHER UTILITIES IN  
R/V INDICATES  
BEFORE DIGGING

CAUTION  
OTHER UTILITIES IN  
R/V INDICATES  
BEFORE DIGGING

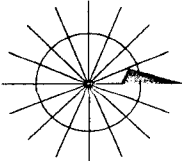
CAUTION  
OTHER UTILITIES IN  
R/V INDICATES  
BEFORE DIGGING

Not for use or disclosure outside the A/E/C companies except under written agreement.

FORT BEND COUNTY NOTIFICATION

SPECIAL  
CIRCUITS

6203  
FORWARDED  
PERMIT  
REQUIRED



NORTH ARROW

OPERATING RANGE OF JOB STEPS

TASK \_\_\_\_\_ TO \_\_\_\_\_

MFR

TRANSMISSION ZONE  
RZ 0 CZ 0 TAPER CODE 163607

CAUTION HIGH VOLTAGE  
KV 0.00 AERIAL BURIED

HIGHWAY PERMIT NO.

Utility CO  
REP NAME  
REP TEL NO.  
POLE CONTACTS (+) 0 (-) 0

Utility CO  
REP NAME  
REP TEL NO.  
POLE CONTACTS (+) 0 (-) 0

Utility CO  
REP NAME  
REP TEL NO.  
POLE CONTACTS (+) 0 (-) 0

PROJECT NO 9498883

TOT. PRINTS 7 PRINT NO. 7  
NPA/NNX: 281-232 PRT: 281232

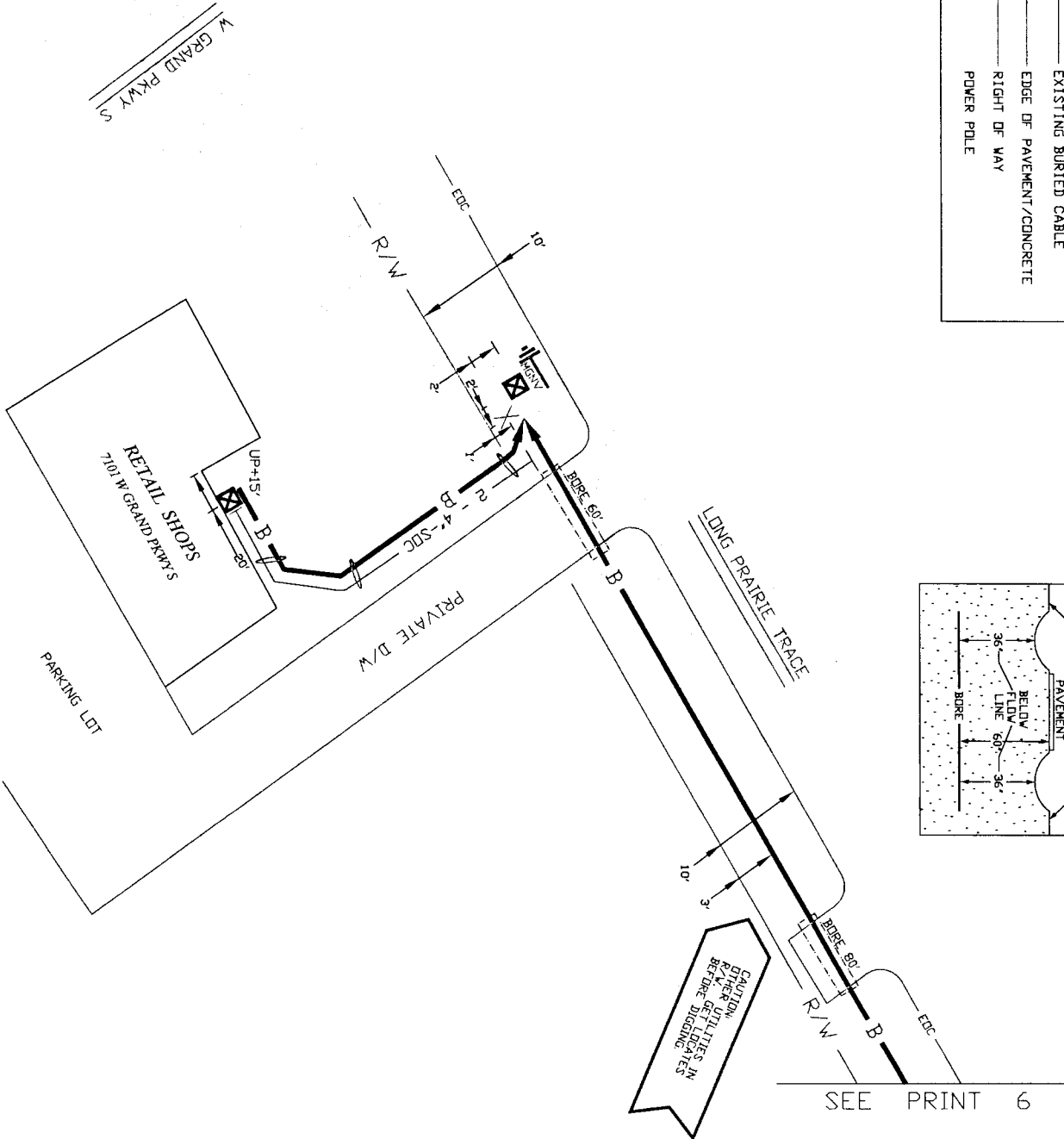
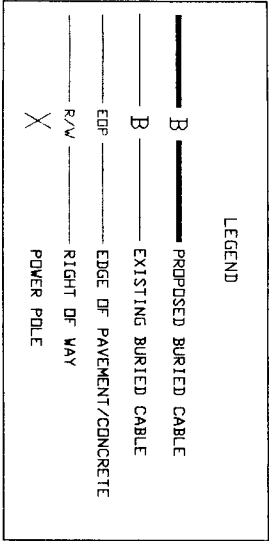
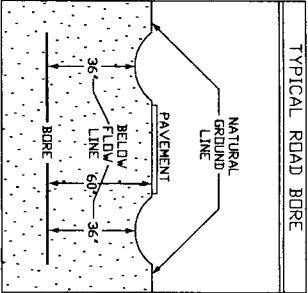
EXCH. RICH-KOSE  
TAX DIST. F6017  
GEO LOC. W89232

ENGR. MB DRAWN BY  
TELEPHONE NO. (281) 341-4312  
REC. REF. 232-285-11\*

MAP REF.  
SCALE NONE  
ISSUE DATE

PROJ TITLE 7101 W GRAND PKWY S  
REV. NUMBER  
DATE REV.

AT&T CONTACT:  
MRS. BRUSSARD  
MRS. JUDY BUNN & ENG. DESIGN  
281-341-4312



--Proprietary--  
Not for use or disclosure outside the AT&T companies except under written agreement.