

# REVIEW BY FORT BEND COUNTY COMMISSIONERS COURT

10 H

On this 8 day of APRIL, 2014, Commissioners Court came on to be heard and reviewed the accompanying notice of

AT&T TEXAS

Job Location SIERRA BEND DRIVE, LAKEMONT DRIVE AND BELLAIRE BOULEVARD

Dated 03/03/14 Bond No. CH-1-001686693-01, Permit No. 084524 to make use of certain Fort Bend County property subject to, "A Revised Order Regulating the Laying, Construction, Maintenance, and Repair of Buried Cables, Conduits, and Pole Lines, In, Under, Across or Along Roads, Streets, Highways, and Drainage Ditches in Fort Bend County, Texas, Under the Jurisdiction of the Commissioners Court of Fort Bend County, Texas," as passed by the Commissioners Court of Fort Bend County, Texas, date the 3<sup>rd</sup> day of August, 1987, recorded in Volume \_\_\_\_\_ of the Minutes of the Commissioners Court of Fort Bend County, Texas, to the extent that such order is not inconsistent with Article 1436a, Vernon's Texas Civil Statutes. Upon Motion of Commissioner Meyers, seconded by Commissioner Patterson, duly put and carried, it is ORDERED, ADJUGED AND DECREED that said notice of said above purpose is hereby acknowledged by the Commissioners Court of Fort Bend County, Texas, and that said notice be placed on record according to the regulation order thereof.

## Notes:

1. Evidence of review by the Commissioners Court must be kept on the job site and failure to do so constitutes grounds for job shutdown.
2. Written notices are required:
  - a. 48 hours in advance of construction start up, and
  - b. When construction is completed and ready for final inspection

Mail notices to: Permit Administrator  
Fort Bend County Engineering  
301 JACKSON STREET  
RICHMOND, Texas 77469  
281-633-7500

3. This permit expires one (1) year from date of permit if construction has not commenced.

By

Rick J. Stargel  
County Engineer

for

By

N/A

Drainage District Engineer/Manager

Presented to Commissioners Court and approved.

Recorded in Volume 4-8-14  
Minutes of Commissioners Court.

Clerk of Commissioners Court

By Sherry Fink  
Deputy

# COUNTY OF FORT BEND

## Engineering Department

301 JACKSON STREET  
RICHMOND, Texas 77469

Johnny Ortega  
Permit Administrator

1124 Blume Road  
Phone: (281) 633-7500

### PERMIT APPLICATION REVIEW FORM FOR CABLE, CONDUIT, AND POLE LINE ACTIVITY IN FORT BEND COUNTY

PERMIT NO. 784524

The following "Notice of Proposed Cable, Conduit, and/or Pole Line activity in Fort Bend County" and accompanying attachments have been reviewed and the notice conforms to appropriate regulations set by Commissioner's Court of Fort Bend County, Texas.

- X (1) Complete Application Form.
- X a. Name of road, street, and/or drainage ditch affected.
  - X b. Vicinity map showing course of direction.
  - X c. Plans and specifications.
- X (2) Bond:
- District Attorney, approval when applicable.
  - X Perpetual bond currently posted.
    - No. CH1-001686693-01
    - Amount \$25,000.00
  - Performance bond submitted.
    - No.
    - Amount
  - Cashier's Check.
    - No.
    - Amount
- (3) Verbal permission given for emergencies, to start construction before approved in Commissioner's Court.
- |  |                      |
|--|----------------------|
| <u>        </u> Precinct Engineer Acknowledgment     | <u>        </u> Date |
| <u>        </u> Precinct Commissioner Acknowledgment | <u>        </u> Date |
- (4)           
Drainage District Approval when applicable

We have reviewed this project and agree it meets minimum requirements.

*for* Rich J. Strick  
Johnny Ortega CFM/ Permit Administrator  
(REVISED 5/30/08)

03/03/2014  
Date

NOTICE OF PROPOSED CABLE, CONDUIT AND/OR POLE LINE ACTIVITY  
IN, UNDER, ACROSS OR ALONG ROADS, STREETS, HIGHWAYS AND DRAINAGE DITCHES  
IN FORT BEND COUNTY

APPLICANT'S JOB NO. 9396384

PERMIT NO. \_\_\_\_\_ PCT. NO. \_\_\_\_\_

BOND NO. \_\_\_\_\_

FORMAL NOTICE IS HEREBY GIVEN THAT AT&T Texas

PROPOSES TO LAY, CONSTRUCT, MAINTAIN AND/OR REPAIR CABLE, CONDUIT AND/OR POLE LINE, IN, UNDER, ACROSS, OR ALONG ROADS, STREETS, HIGHWAYS AND DRAINAGE DITCHES IN FORT BEND COUNTY, AS FOLLOWS:

IN, UNDER, OR ACROSS ROADS AND/OR DRAINAGE DITCHES

ROAD OR DITCH NAME	DISTANCE & DIRECTION FROM NEAREST INTERSECTION	LENGTH OF CROSSING	TYPE OF CONSTRUCTION			
			BORED	JACKED	DRIVEN	CASE
SIERRA BEND DR	AT BELLAIRE BLVD	100'	X			
LAKEMONT BEND DR	AT BELLAIRE BLVD	200'	X			

ALONG ROADS AND/OR DRAINAGE DITCHES

ROAD OR DITCH NAME	DISTANCE & DIRECTION FROM NEAREST INTERSECTION	TO	DISTANCE
BELLAIRE BLVD	PEEK RD	MASON RD	6720'

GENERAL DESCRIPTION

SEE ATTACHMENTS.

THE LOCATION AND DESCRIPTION OF THE PROPOSED INSTALLATION AND APPURTENANCES IS MORE FULLY SHOWN ON THE ATTACHED DETAIL DRAWINGS. THE LAYING, CONSTRUCTION, MAINTENANCE AND/OR REPAIR OF THE PROPOSED INSTALLATION SHALL BE SUBJECT TO "A REVISED ORDER REGULATING THE LAYING, CONSTRUCTION, MAINTENANCE AND/OR REPAIR OF CABLES, CONDUITS, AND/OR POLE LINES, IN, UNDER, ACROSS, OR ALONG ROADS, STREETS, HIGHWAYS AND DRAINAGE DITCHES IN FORT BEND COUNTY, TEXAS, UNDER THE JURISDICTION OF THE COMMISSIONERS COURT OF FORT BEND COUNTY, TEXAS" AS PASSED BY COMMISSIONERS COURT OF FORT BEND COUNTY, TEXAS, DATED THE 3RD DAY OF AUGUST, 1987, RECORDED IN VOLUME 639 OF THE MINUTES OF THE COMMISSIONERS COURT OF FORT BEND COUNTY, TEXAS.

WRITTEN NOTICES ARE REQUIRED: 1) 48 HOURS IN ADVANCE OF START OF CONSTRUCTION AND 2) WHEN CONSTRUCTION IS COMPLETE AND READY FOR FINAL INSPECTION.

MAIL TO: PERMIT ADMINISTRATOR/FORT BEND COUNTY ENGINEERING  
P.O. BOX 1449, ROSENBERG, TX 77471

VIOLATION OF REQUIREMENTS SHALL CONSTITUTE GROUNDS FOR JOB SHUT DOWN.

COMPANY NAME: AT&T Texas

AGENT AND/OR OWNER

(SIGNATURE)

NAME & TITLE: MIKE BROUSSARD, MGR OSP PLNG & ENG DESIGN

(PLEASE PRINT)

DATE: 01/28/2014

ADDRESS: 1110 LOUISE, 1ST FLOOR

(STREET/P.O.BOX)

ROSENBERG

TEXAS

77461

CITY

STATE

ZIP

TELEPHONE NO: 281 341-4312

(ACCESSIBLE 24 HRS/DAY, 7 DAYS/WEEK)

AT&T CONTACT:  
MIKE BROUSSARD  
MGR DSP PLNG & ENG DESIGN  
281-341-4312

NORTH ARROW

TASK \_\_\_\_\_ TO \_\_\_\_\_

TRANSMISSION ZONE	CZ 0	TAPER CODE	1660PE
RZ 0			

HIGHWAY PERMIT NO.

REP TEL NO.	
POLE CONTACTS (+) 0	(-) 0

Utility CO	REP NAME	REP TEL NO.	POLE CONTACTS (+) 0	(-) 0

TOT.PRINTS 16 PRINT NO.10

EXCH. RICH-ROSE

GEO LOC. W89232

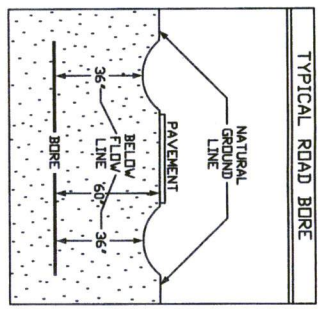
TELEPHONE NO. (281) 341-4304

MAP REF. 525L

ISSUE DATE

REV. NUMBER

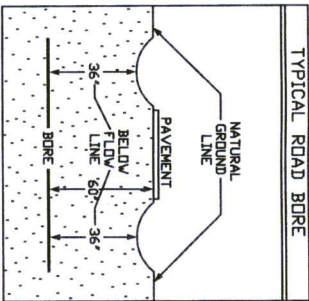
DATE REV.



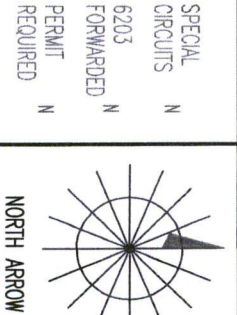
Not for use or disclosure outside the Aflac companies except under written agreement.

FORT BEND COUNTY NOTIFICATION

- LEGEND
- B — PROPOSED BURIED FIBER
  - B — EXISTING BURIED CABLE
  - EDP — EDGE OF PAVEMENT/CONCRETE
  - R/W — RIGHT OF WAY



AT&T CONTACT:  
MIKE BROUSSARD  
MGR-DSP PLNG & ENG DESIGN  
281-341-4312



OPERATING RANGE OF JOB STEPS

TASK — TO —

MFR

RZ 0 TRANSMISSION ZONE  
CZ 0 TAPER CODE 1660PE

KV 7.20 CAUTION HIGH VOLTAGE  
AERIAL N BURIED Y

HIGHWAY PERMIT NO.

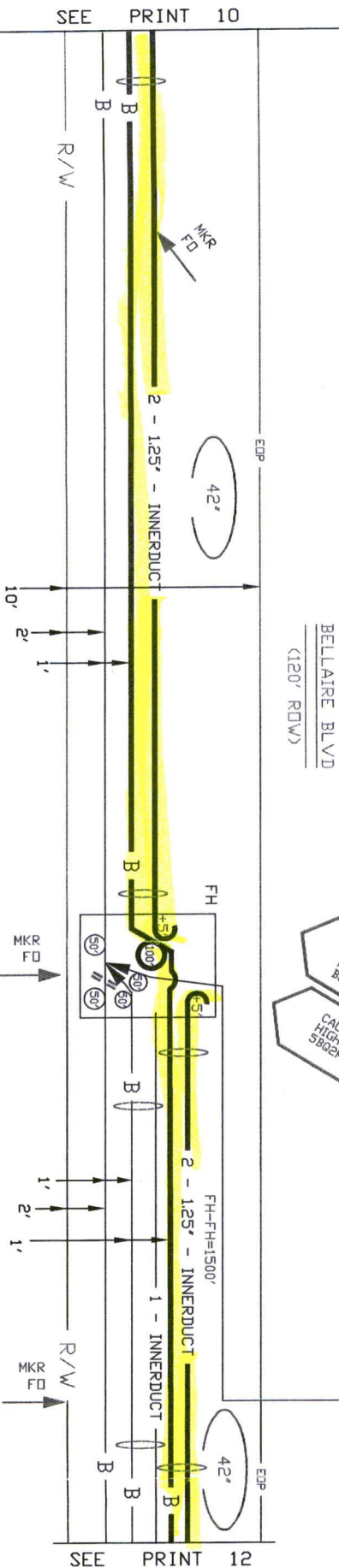
UTILITY CO. CENT - CENTER POINT  
REP NAME  
REP TEL NO.  
POLE CONTACTS (+) 0 (-) 0

UTILITY CO.  
REP NAME  
REP TEL NO.  
POLE CONTACTS (+) 0 (-) 0

UTILITY CO.  
REP NAME  
REP TEL NO.  
POLE CONTACTS (+) 0 (-) 0

PROJECT NO 9396384

TOT PRINTS 16 PRINT NO. 11  
NPA/NNX: 281-232 PRT:281232  
EXCH. RICH-ROSE  
TAX DIST. F0004  
GEO LOC. W89232  
ENGR. MB DRAWNDW  
TELEPHONE NO. (281) 341-4304  
REC. REF. 232-280-15\*  
MAP REF. 525L  
SCALE NONE  
ISSUE DATE  
PROJ TITLE 9396384 PSA1660PE RLF  
REV. NUMBER  
DATE REV.



BELLAIRE BLVD  
(120' ROW)

CAUTION: UTILITIES IN  
OTHER VET LOCATES  
R/W BEFORE DIGGING

CAUTION: NOTE!  
HIGH PROFILE FIBER  
5802MT-072



LEGEND

— B —

PROPOSED BURIED FIBER

— B —

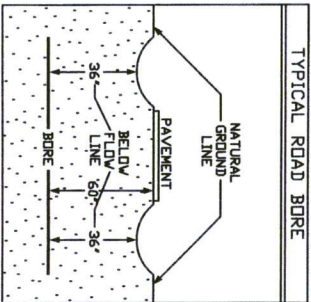
EXISTING BURIED CABLE

— EDP —

EDGE OF PAVEMENT/CONCRETE

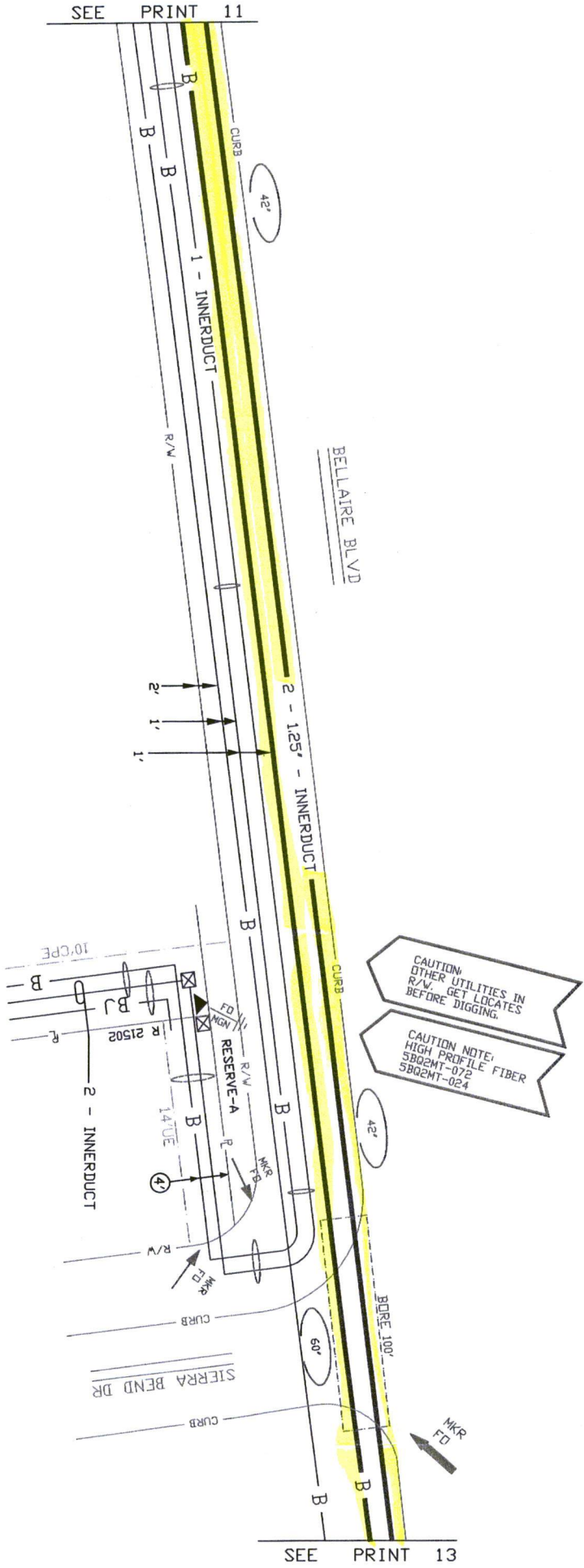
— R/V —

RIGHT OF WAY



FORT BEND COUNTY NOTIFICATION

AT&T CONTACT:  
MIKE BRUSSARD  
MGR-OSP PLNG & ENG DESIGN  
281-341-4312



SPECIAL CIRCUITS N

6203 N

FORWARDED N

PERMIT N

REQUIRED N

NORTH ARROW

OPERATING RANGE OF JOB STEPS

TASK \_\_\_\_\_ TO \_\_\_\_\_

MFR

TRANSMISSION ZONE

RZ 0 CZ 0 TAPER CODE 1660PE

CAUTION HIGH VOLTAGE

KV 7.20 AERIAL N BURIED Y

HIGHWAY PERMIT NO.

Utility CO

REP NAME

REP TEL NO.

POLE CONTACTS (+) 0 (-) 0

Utility CO

REP NAME

REP TEL NO.

POLE CONTACTS (+) 0 (-) 0

Utility CO

REP NAME

REP TEL NO.

POLE CONTACTS (+) 0 (-) 0

PROJECT NO 9396384

TOT. PRINTS 16 PRINT NO. 12

NPA/NNX: 281-232 PRT: 281232

EXCH. RICH-RDSE

TAX DIST. F6004

GEO LOC. W89232

ENGR. MB DRAWN/DW

TELEPHONE NO. (281) 341-4304

REC. REF. 232-285-25\*

MAP REF. 525L

SCALE NONE

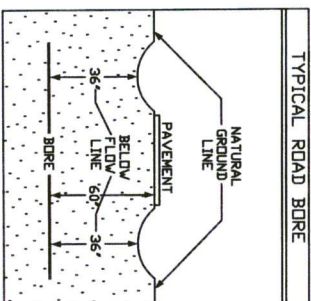
ISSUE DATE

PROJ TITLE 9396384 PSA1660PE RLF


REV. NUMBER

DATE REV.

☒ B PROPOSED BURIED FIBER  
☐ B EXISTING BURIED CABLE  
☐ EDP EDGE OF PAVEMENT/CONCRETE  
☐ R/W RIGHT OF WAY  
☒ POWER POLE



AT&T CONTACT:  
MIKE BROUSSARD  
MGR.-DSP PLNG & ENG DESIGN  
281-341-4312



SPECIAL CIRCUITS	N
6203	N
FORWARDED	N
PERMIT REQUIRED	N

NORTH ARROW

## OPERATING RANGE OF JOB STEPS

TASK \_\_\_\_\_ TO \_\_\_\_\_

MFRC

RZ 0	TRANSMISSION ZONE
CZ 0	TAPER CODE 1660PE

CAUTION HIGH VOLTAGE  
AERIAL N BURIED Y  
KV 7.20

HIGHWAY PERMIT NO.

Utility CO - CENTER POINT

REP TEL NO.

POLE CONTACTS (+) 0	(-) 0
0	0
1	1
2	2
3	3
4	4
5	5
6	6
7	7
8	8
9	9
10	10
11	11
12	12
13	13
14	14
15	15
16	16
17	17
18	18
19	19
20	20
21	21
22	22
23	23
24	24
25	25
26	26
27	27
28	28
29	29
30	30
31	31
32	32
33	33
34	34
35	35
36	36
37	37
38	38
39	39
40	40
41	41
42	42
43	43
44	44
45	45
46	46
47	47
48	48
49	49
50	50
51	51
52	52
53	53
54	54
55	55
56	56
57	57
58	58
59	59
60	60
61	61
62	62
63	63
64	64
65	65
66	66
67	67
68	68
69	69
70	70
71	71
72	72
73	73
74	74
75	75
76	76
77	77
78	78
79	79
80	80
81	81
82	82
83	83
84	84
85	85
86	86
87	87
88	88
89	89
90	90
91	91
92	92
93	93
94	94
95	95
96	96
97	97
98	98
99	99
100	100

Utility CO  
RFP NAME

REP TEL NO.

POLE CONTACTS (+) 0	(-) 0
0	0
1	1
2	2
3	3
4	4
5	5
6	6
7	7
8	8
9	9
10	10
11	11
12	12
13	13
14	14
15	15
16	16
17	17
18	18
19	19
20	20
21	21
22	22
23	23
24	24
25	25
26	26
27	27
28	28
29	29
30	30
31	31
32	32
33	33
34	34
35	35
36	36
37	37
38	38
39	39
40	40
41	41
42	42
43	43
44	44
45	45
46	46
47	47
48	48
49	49
50	50
51	51
52	52
53	53
54	54
55	55
56	56
57	57
58	58
59	59
60	60
61	61
62	62
63	63
64	64
65	65
66	66
67	67
68	68
69	69
70	70
71	71
72	72
73	73
74	74
75	75
76	76
77	77
78	78
79	79
80	80
81	81
82	82
83	83
84	84
85	85
86	86
87	87
88	88
89	89
90	90
91	91
92	92
93	93
94	94
95	95
96	96
97	97
98	98
99	99
100	100

Quantity CO  
RFP NAME

REP TEL NO. ( ) ( )

PROJECT NO 9396384

TOT.PRINTS 16 PRINT NO.13

NPA/NNX: 281-232 PRT:281232

EXCH. RICH-RDSE

TAX DIST FG04

GEN LOC W89232

גליליט  
מב  
פניס

דבראמי

ENGR. MB DRAWN JH  
TELEPHONE NO. 204 244 4304

TELEPHONE NO. (281) 341-4304

REC. REF. 232-285-15\*

MAP REF. 525M

## SCALE NINE

ISSUE DATE

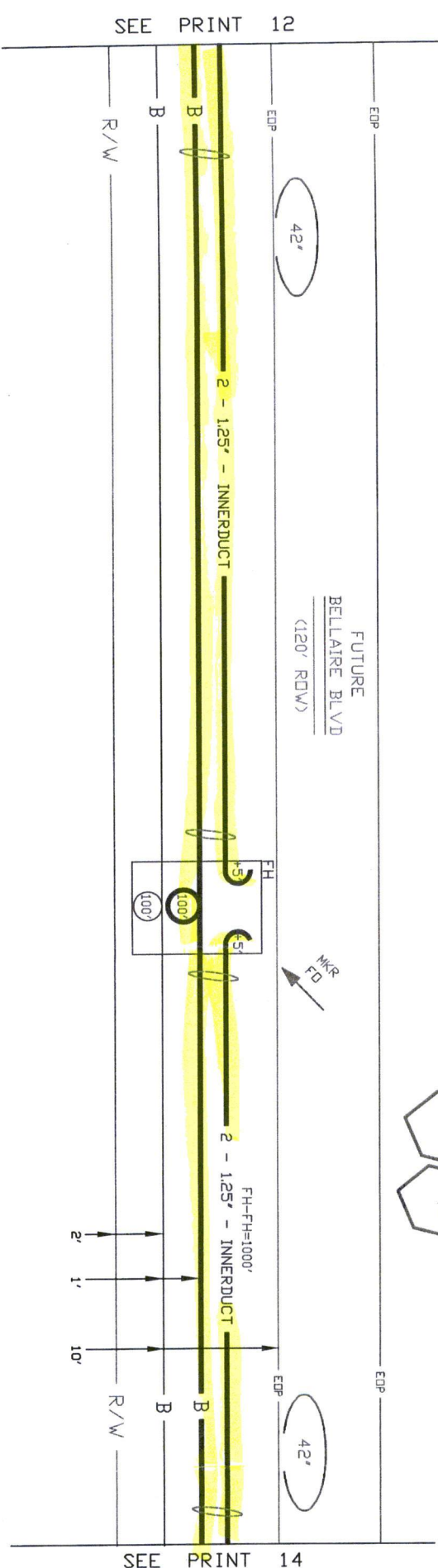
PROJ TITLE 9396384 PSA1660PE RLF

REV. NUMBER

DATE REV.

---

--Proprietary--  
Not for use or disclosure outside the AIA companies except under written agreement.





FORT BEND COUNTY NOTIFICATION

LEGEND

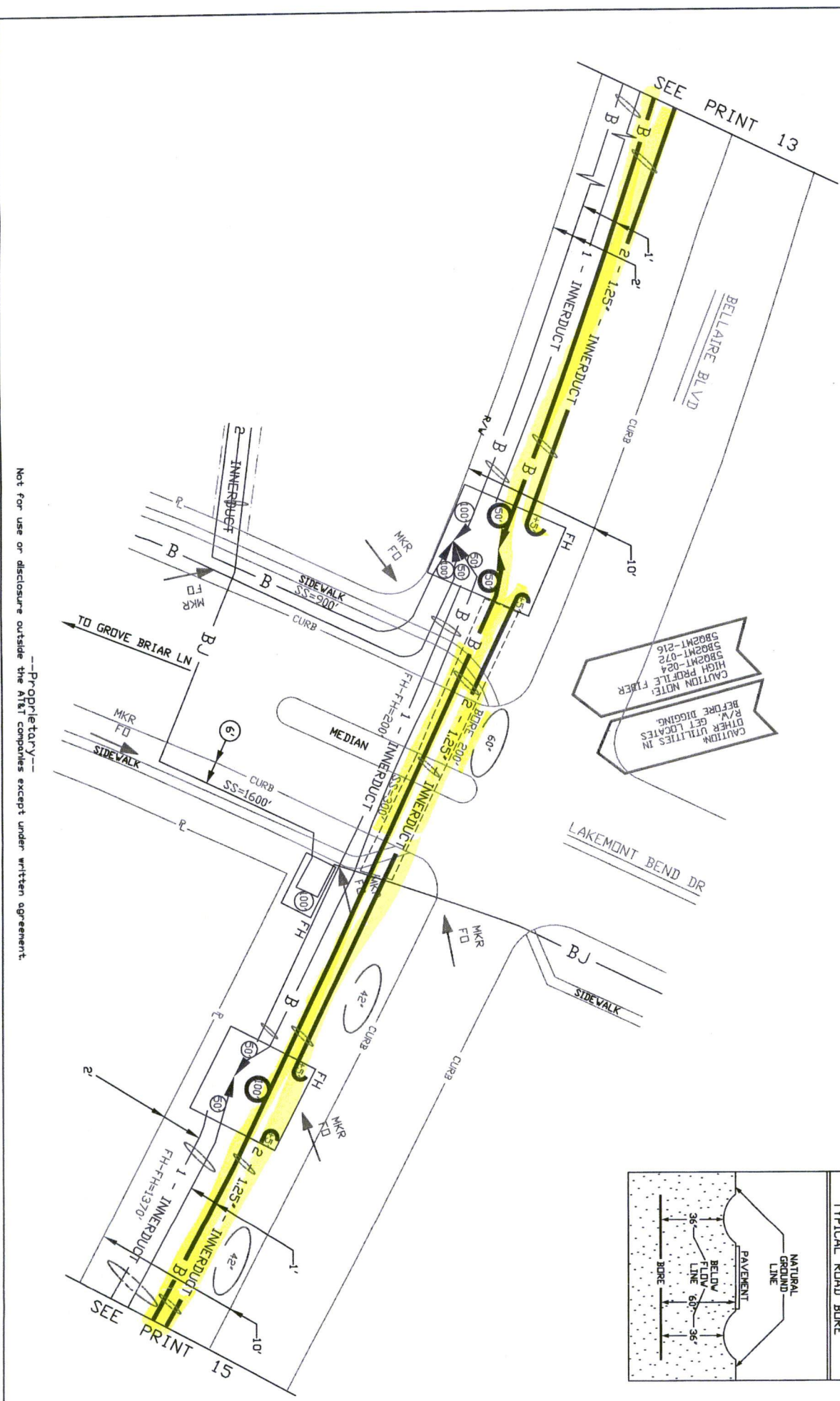
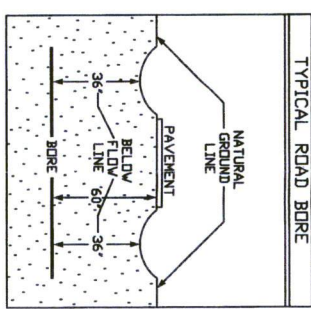
- B — PROPOSED BURIED FIBER
- B — EXISTING BURIED CABLE
- EDGE OF PAVEMENT/CONCRETE
- R/V — RIGHT OF WAY

AT&T CONTACT:  
MIKE BROUSSARD  
MGR-OSP PLNG & ENG DESIGN  
281-341-4312

SPECIAL CIRCUITS N  
6203 N  
FORWARDED N  
PERMIT N  
REQUIRED N

NORTH ARROW

TYPICAL ROAD BORE

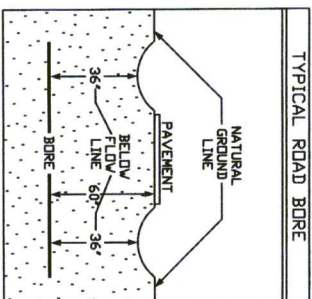


OPERATING RANGE OF JOB STEPS	
TASK _____	TO _____
MFR	
TRANSMISSION ZONE	
RZ 0	CZ 0 TAPER CODE 1660PF
CAUTION HIGH VOLTAGE	
KV 720 AERIAL N BURIED Y	
HIGHWAY PERMIT NO.	
Utility CO	
REP NAME	
REP TEL NO.	
POLE CONTACTS (+) 0 (-) 0	
Utility CO	
REP NAME	
REP TEL NO.	
POLE CONTACTS (+) 0 (-) 0	
Utility CO	
REP NAME	
REP TEL NO.	
POLE CONTACTS (+) 0 (-) 0	
PROJECT NO 9396384	
TOT PRINTS 16 PRINT NO. 14	
NPA/NNX: 281-232 PRI: 281232	
EXCH. RICH-RDSE	
TAX DIST. F6004	
GEO LOC. W99232	
ENGR. NB	
DRAWN DV	
TELEPHONE NO. (281) 341-4304	
REC. REF. 232-285-25*	
MAP REF. 525L	
SCALE NINE	
ISSUE DATE	
PROJ TITLE 9396384 PSN1660PF RLF	
REV. NUMBER	
DATE REV.	

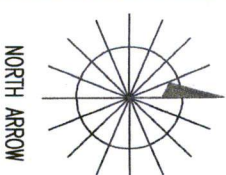
Not for use or disclosure outside the AT&T companies except under written agreement.



— B —	PROPOSED BURIED FIBER
— B —	EXISTING BURIED CABLE
— EDP —	EDGE OF PAVEMENT/CONCRETE
— R/V —	RIGHT OF WAY



AT&T CONTACT:  
MIKE BROUSSARD  
MGR-DSP PLNG & ENG DESIGN  
281-341-4312



SPECIAL CIRCUITS	N
6203	N
FORWARDED	N
PERMIT REQUIRED	N

NORTH ARROW

### OPERATING RANGE OF JOB STEPS

TASK \_\_\_\_\_ TO \_\_\_\_\_

MFRC

TRANSMISSION ZONE	
RZ 0	CZ 0 TAPER CODE 1660PE

CAUTION HIGH VOLTAGE  
AERIAL N BURIED Y  
KV 7.20

HIGHWAY PERMIT NO.

Utility CO CENT - CENTER POINT

REF. IEL. NO.	POLE CONTACTS (+) 0	(-) 0
1		
2		
3		
4		
5		
6		
7		
8		
9		
10		
11		
12		
13		
14		
15		
16		
17		
18		
19		
20		
21		
22		
23		
24		
25		
26		
27		
28		
29		
30		
31		
32		
33		
34		
35		
36		
37		
38		
39		
40		
41		
42		
43		
44		
45		
46		
47		
48		
49		
50		
51		
52		
53		
54		
55		
56		
57		
58		
59		
60		
61		
62		
63		
64		
65		
66		
67		
68		
69		
70		
71		
72		
73		
74		
75		
76		
77		
78		
79		
80		
81		
82		
83		
84		
85		
86		
87		
88		
89		
90		
91		
92		
93		
94		
95		
96		
97		
98		
99		
100		

REF NAME	REP TEL NO.	POLE CONTACTS (+) 0	(-) 0

REP. NAME	REP. TEL. NO.	POLE CONTACTS	(+) 0	(-) 0

PROJECT NO 9396384

TOT.PRINTS 16	PRINT NO.15
---------------	-------------

NPA/NNX: 281-232 PRT:281232

EXCH. RICH-ROSE

TAX DIST. FG004

GEO LOC. W89232

ENGR. MB

TELEPHONE NO. (281) 341-4304

REC. REF. 232-285-35\*

MAP REF. 526J

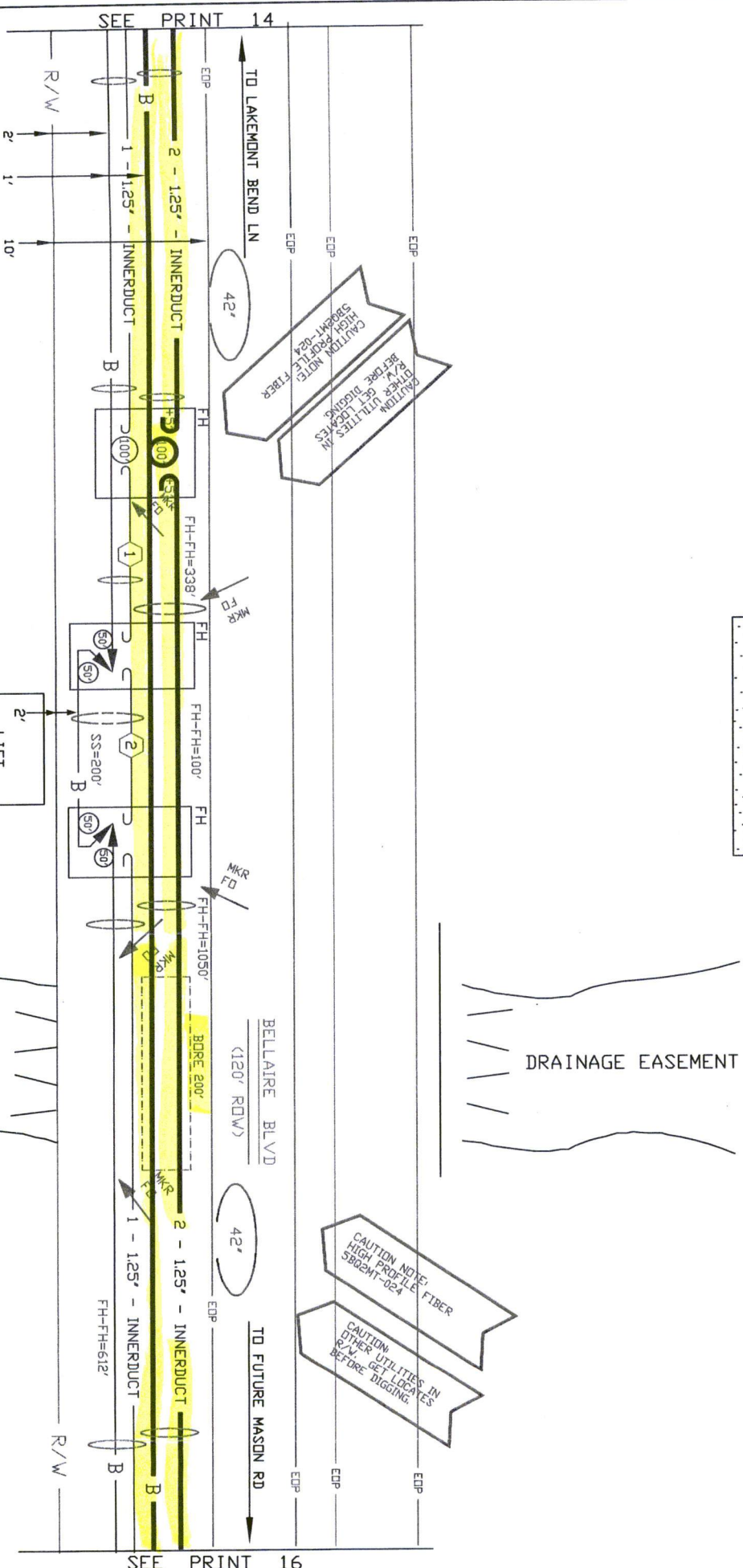
## SCALE NINE

ISSUE DATE

PROJ TITLE 9396384 PSA1660PE RLF

REV. NUMBER

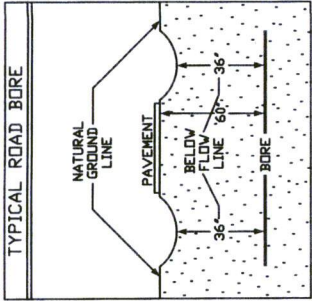
DATE REV.



--Proprietary--  
Not for use or disclosure outside the AT&T companies except under written agreement.

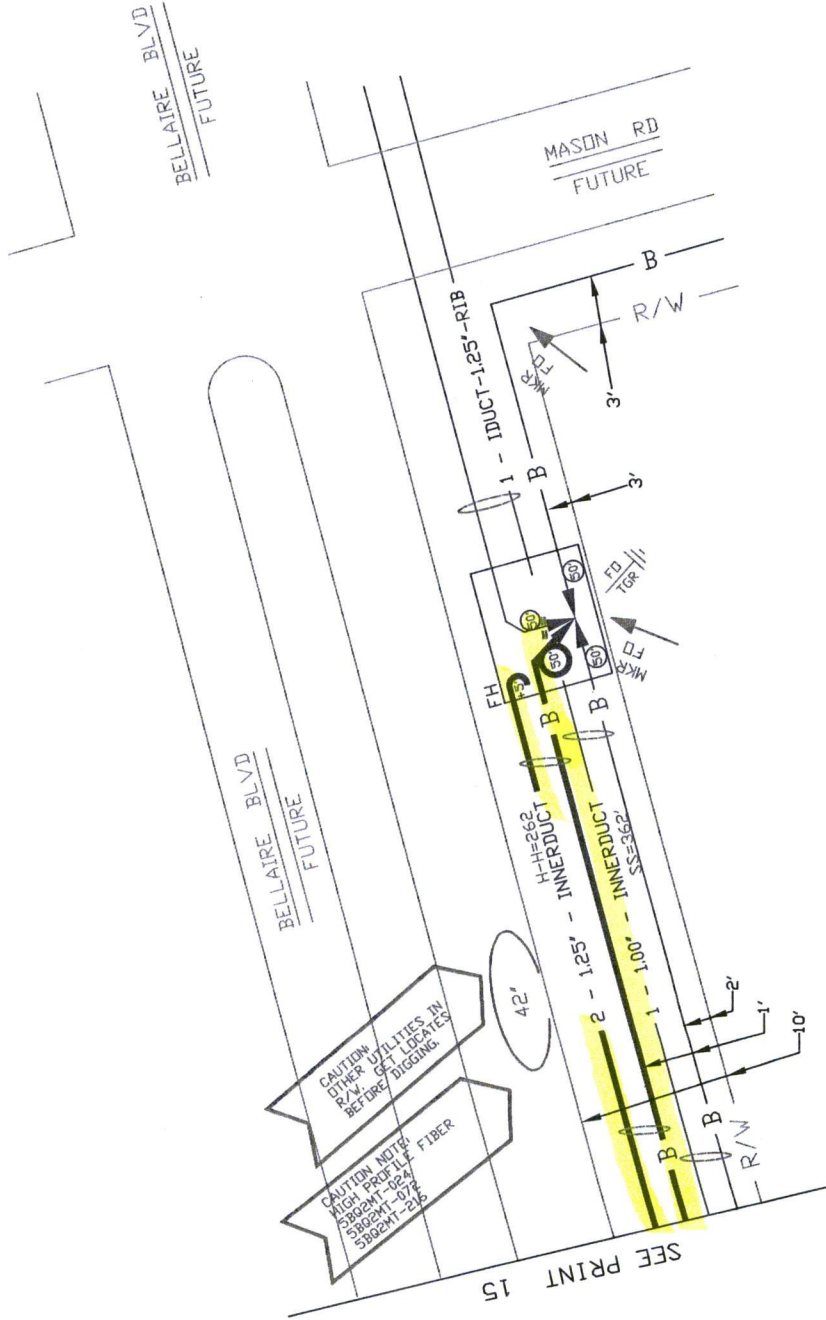
FORT BEND COUNTY NOTIFICATION

AT&T CONTACT:  
MIKE BROUSSARD  
MGR.-DSP PLNG & ENG DESIGN  
281-341-4312



LEGEND

- B — PROPOSED BURIED FIBER
- B — EXISTING BURIED CABLE
- EDP — EDGE OF PAVEMENT/CONCRETE
- R/W — RIGHT OF WAY



SEE PRINT 15

SPECIAL CIRCUITS N 6203 FORWARDED N PERMIT N REQUIRED	NORTH ARROW
OPERATING RANGE OF JOB STEPS TASK _____ TO _____	
MFRC	
TRANSMISSION ZONE RZ 0 CZ 0 TAPER CODE 1660PE	
CAUTION HIGH VOLTAGE KV 7.20 AERIAL N BURIED Y	
HIGHWAY PERMIT NO.	
Utility CO CENT - CENTER POINT REP NAME REP TEL NO. POLE CONTACTS (+) 0 (-) 0	
Utility CO REP NAME REP TEL NO. POLE CONTACTS (+) 0 (-) 0	
Utility CO REP NAME REP TEL NO. POLE CONTACTS (+) 0 (-) 0	
PROJECT NO 9396384	
TOT.PRINTS 16 PRINT NO. 16 NPA/NNX: 281-232 PRT:281232 EXCH. RICH-ROSE TAX DIST. FG004 GEO LOC. W89232 ENGR. MB DRAWN/DW TELEPHONE NO. (281) 341-4304 REC. REF. 232-285-33# MAP REF. 526J SCALE NONE ISSUE DATE PROJ TITLE 9396384 PSA1660PE RLF REV. NUMBER DATE REV.	