

119

## REVIEW BY FORT BEND COUNTY COMMISSIONERS COURT

On this 25 day of MARCH, 2014, Commissioners Court  
came on to be heard and reviewed the accompanying notice  
of VERZION

Job Location THOMPSON FERRY ROAD

Dated 03/17/14 Bond No. 82781, Permit No. 84532  
to make use of certain Fort Bend County property subject to, "A Revised Order  
Regulating the Laying, Construction, Maintenance, and Repair of Buried Cables,  
Conduits, and Pole Lines, In, Under, Across or Along Roads, Streets, Highways, and  
Drainage Ditches in Fort Bend County, Texas, Under the Jurisdiction of the  
Commissioners Court of Fort Bend County, Texas," as passed by the Commissioners  
Court of Fort Bend County, Texas, date the 3<sup>rd</sup> day of August, 1987, recorded in  
Volume \_\_\_\_\_ of the Minutes of the Commissioners Court of Fort Bend County,  
Texas, to the extent that such order is not inconsistent with Article 1436a, Vernon's  
Texas Civil Statutes. Upon Motion of Commissioner Meyers, seconded  
by Commissioner Patterson, duly put and carried, it is ORDERED,  
ADJUGED AND DECREED that said notice of said above purpose is hereby  
acknowledged by the Commissioners Court of Fort Bend County, Texas, and that said  
notice be placed on record according to the regulation order thereof.

Notes:

1. Evidence of review by the Commissioners Court must be kept on the job site  
and failure to do so constitutes grounds for job shutdown.
2. Written notices are required:
  - a. 48 hours in advance of construction start up, and
  - b. When construction is completed and ready for final inspection

Mail notices to: Permit Administrator  
Fort Bend County Engineering  
301 JACKSON STREET  
RICHMOND, Texas 77469  
281-633-7500

3. This permit expires one (1) year from date of permit if construction has not  
commenced.

By

[Signature]  
County Engineer

By

N/A

Drainage District Engineer/Manager

Presented to Commissioners Court  
and approved.

Recorded in Volume 3-25-14  
Minutes of Commissioners Court.

Clerk of Commissioners Court

By [Signature]  
Deputy

# COUNTY OF FORT BEND

## Engineering Department

301 JACKSON STREET  
RICHMOND, Texas 77469

Johnny Ortega  
Permit Administrator

1124 Blume Road  
Phone: (281) 633-7500

### PERMIT APPLICATION REVIEW FORM FOR CABLE, CONDUIT, AND POLE LINE ACTIVITY IN FORT BEND COUNTY

PERMIT NO. 071532

The following "Notice of Proposed Cable, Conduit, and/or Pole Line activity in Fort Bend County" and accompanying attachments have been reviewed and the notice conforms to appropriate regulations set by Commissioner's Court of Fort Bend County, Texas.

- X (1) Complete Application Form.
- X a. Name of road, street, and/or drainage ditch affected.
- X b. Vicinity map showing course of direction.
- X c. Plans and specifications.

- X (2) Bond:
- District Attorney, approval when applicable.
- X Perpetual bond currently posted.
- No. 82781
- Amount \$150,000.00
- Performance bond submitted.
- No.
- Amount
- Cashier's Check.
- No.
- Amount


- (3) Verbal permission given for emergencies, to start construction before approved in Commissioner's Court.

         Precinct Engineer Acknowledgment          Date         

         Precinct Commissioner Acknowledgment          Date         

- (4)
- Drainage District Approval when applicable

We have reviewed this project and agree it meets minimum requirements.

  
Johnny Ortega CFM/ Permit Administrator  
(REVISED 5/30/08)

03/17/2014  
Date

NOTICE OF PROPOSED CABLE, CONDUIT AND/OR POLE LINE ACTIVITY  
IN, UNDER, ACROSS OR ALONG ROADS, STREETS, HIGHWAYS AND DRAINAGE DITCHES  
IN FORT BEND COUNTY

APPLICANT'S JOB NO. 4990 – 7P0D0NH  
PERMIT NO. 84532 PCT. NO. 4  
BOND NO. 82781

Formal notice is hereby given that VERIZON proposes to lay, construct, maintain and/or repair cable, conduit and/or pole line, in, under, across, or along roads, streets, highways and drainage ditches in Fort Bend County, as follows:

In, Under, or Across Roads and/or Drainage Ditches

Road or Ditch Name	Distance & Direction From Nearest Intersection	Length of Crossing	Type of Construction			
			Bored	Jacked	Driven	Cased
Thompson Ferry Rd	Across in south ROW of LJ Pkwy	60'	X			

Along Roads and/or Drainage Ditches

Road or Ditch Name	Distance & Direction From Nearest Intersection	To	Distance
Thompson Ferry Rd east ROW	Near intersection with LJ Pkwy	Entrance to 6811 Thompson Ferry Rd	470'

General Description

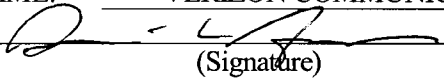
BEGINNING AT THE INTERSECTION OF LJ PKWY AND THOMPSON FERRY RD, BORE 60' ACROSS THOMPSON FERRY RD, AND THEN BORE ALONG THE EAST ROW OF THOMPSON FERRY RD APPROX. 470' ENDING AT THE ENTRANCE TO THE STEEP BANK CREEK PUMP STATION AT 6811 THOMPSON FERRY RD.

The and description of the proposed installation and appurtances is more fully shown on the attached detail drawings. The laying, construction, maintenance and/or repair of the proposed installation shall be subject to "A Revised Order Regulating the Laying, Construction, Maintenance and/or Repair of Cables, Conduits, and/or Pole Lines, In, Under, Across, or Along Roads, Streets, Highways and Drainage Ditches in Fort Bend County, Texas, Under the Jurisdiction of the Commissioners Court of Fort Bend County, Texas," as passed by Commissioners Court of Fort Bend County, Texas, dated the 3<sup>rd</sup> day of August, 1987, recorded in Volume 639 of the Minutes of the Commissioners Court of Fort Bend County, Texas.

Written notices are required: 1) 48 hours in advance of start of construction and 24 when construction is complete and ready for final inspection.

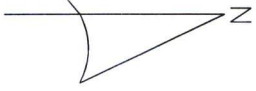
Mail To: Permit Administrator/Fort Bend County Engineering  
P. O. Box 1449, Rosenberg, Texas 77471

Violation of requirements shall constitute grounds for job shut down.

COMPANY NAME: VERIZON COMMUNICATIONS  
  
(Signature)  
NAME & TITLE: DARRIN L. ALBRECHT  
SUPERVISOR-NETWORK ENGINEERING  
(Please Print)  
DATE: APRIL 26, 2013  
ADDRESS: 2611 45<sup>TH</sup> AVE  
(Street/P.O. Box)  
DICKINSON TX. 77539  
City State Zip  
TELEPHONE NO: 281-338-2221  
(accessible 24 hrs/day, 7 days/week)

CAUTION  
Multiple Voltage Power  
Circuits Overhead

STOP and LOOK UP



PERMITS NEEDED/YES/NO	NO
STATE ROAD	NO
RAILROAD	NO
COUNTY	NO
CITY	YES

Call 811 for buried  
utilities locates

NOTE AREA — THINK SAFETY - WORK SAFELY

SEE W.P. #2

LOCATE  
ALL  
UTILITIES  
&  
PIPELINES  
B-4  
DIGGING

STAFFORD

D10729

VSAP JOB NUM 0551155	VERIZON 975	AREA	STATE: TX
KILOVOLTS 7.20	DIVISION: SOUTHWEST	EXCH: 5483	REM. CO.: 001
PRIMARY VOLTAGE (UTUSED (BURN,LT))	TITLE: STFR-DOR-PVD SERVICE	TAX DST.:	CONTROL NUMBER:
EXPOSED	DATE: 02/24/14	REV. DATE:	SCALE: 1"=50.00'
FILE: WP1	DRWN LAM	ENG LAM	APPRD
			PRINT 1 OF 2

BORE 430' ALONG  
THOMPSON FERRY RD

PLACE 3'  
INSIDE ROW

STEEP BANK BAYOU

#4130 (83) →  
M\*232225  
880' 45C  
REF 25-22  
C3430,776-800

#2529578 (PP) →  
<7P000NH> M\*280425  
470' 45C  
AKF 25-24  
C3430,751-775 <PP>

#2529578 (13) →  
M\*280425  
AKF 50-24  
C3430,751-800

#2529578 (PP) →  
<7P000NH> M\*280450  
85' 45C  
AKF 50-24  
C3430,751-800 <PP>

DOW 800-223-4412

LU PARKWAY

#2529578 (PP) →  
<7P000NH> M\*280425  
470' 45C  
AKF 25-24  
C3430,751-800

THOMPSON FERRY RD

ROW

2

1

SEE W.P. #1


#4130 (83) →  
M222225  
880' 15C  
AKF 25-22  
C3430,776-800

THOMPSON FERRY RD

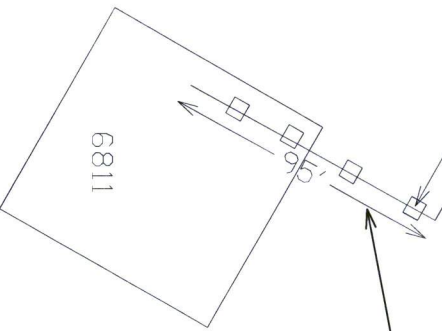


#2529579 ←  
#2529579 (PP) →  
<7P000NH> M#280425  
470' 45C  
AKF 25-24  
C3430,751-775 <PP>  
25-TERM PED #2529585 45C (PP)  
<7P000NH> M#1005390  
6811 THOMPSON FERRY RD  
T#12527585  
C3430,751-775 <PP>

PULL 2 DROPS  
IN CUSTOMER  
CONDUIT

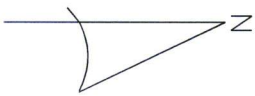


STEEP BANK BAYOU



Call 811 for buried  
utilities locates

LOCATE  
ALL  
UTILITIES  
&  
PIPELINES  
B-4  
DIGGING



CAUTION  
Multiple Voltage Power  
Circuits Overhead  
'STOP and LOOK UP'

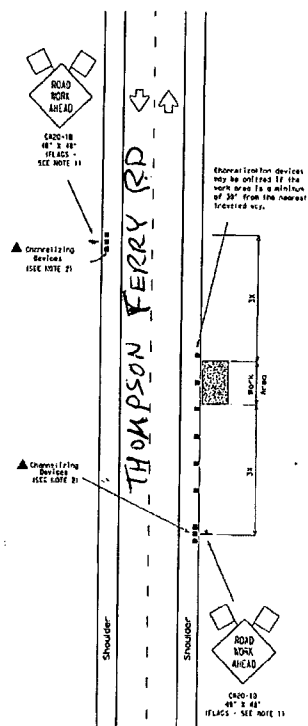
NOTE AREA —

PERMITS NEEDED	YES/NO
STATE ROAD	NO
RAILROAD	NO
COUNTY	NO
CITY	YES

15518133  
281-499-0269  
FORT BEND COUNTY ILD19  
6811 THOMPSON FERRY RD  
STAFFORD, TX 77477

THINK SAFETY - WORK SAFELY  
DI0729  
OPT LINDA MUNDWILLER 281-534-2846  
LCON: LARRY PITTMAN 832-707-6012  
STAFFORD

VSAP JOB NUM 0651155	VERIZON 91TS	AREA	STATE: TX
KILOVOLTS 7.28	DIVISION: SOUTHWEST	EXCH: 5483	REM. CD: 001
PRIMARY VOLTAGE (UT USER: (BUREAU))	W.C.: 4990	WD NO.: 7P000NH	CONTROL NUMBER:
EXPOSED	TITLE: STFR-DOR-PVD SERVICE	TAX DST: *	
FILE: WP2	TWP: *	RNG: *	SEC: *
DATE: 02/24/14	REV. DATE:	SAL: XXX	SCALE: 1"=50.00'
DRWN	ENG	APPRVD	PRINT
LAM	LAM		2 OF 2



TCP (1-10)

Work Area Near Shoulder