

10 P

## REVIEW BY FORT BEND COUNTY COMMISSIONERS COURT

On this 11 day of FEBRUARY, 2014, Commissioners Court came on to be heard and reviewed the accompanying notice of MUNICIPAL OPERATIONS AND CONSULTING, INC

Job Location KATY GASTON ROAD

Dated 02/03/14 Bond No. 61BSBGQ3851, Permit No. 084501 to make use of certain Fort Bend County property subject to, "A Revised Order Regulating the Laying, Construction, Maintenance, and Repair of Buried Cables, Conduits, and Pole Lines, In, Under, Across or Along Roads, Streets, Highways, and Drainage Ditches in Fort Bend County, Texas, Under the Jurisdiction of the Commissioners Court of Fort Bend County, Texas," as passed by the Commissioners Court of Fort Bend County, Texas, date the 3<sup>rd</sup> day of August, 1987, recorded in Volume \_\_\_\_\_ of the Minutes of the Commissioners Court of Fort Bend County, Texas, to the extent that such order is not inconsistent with Article 1436a, Vernon's Texas Civil Statutes. Upon Motion of Commissioner Meyers, seconded by Commissioner Morrison, duly put and carried, it is ORDERED, ADJUDGED AND DECREED that said notice of said above purpose is hereby acknowledged by the Commissioners Court of Fort Bend County, Texas, and that said notice be placed on record according to the regulation order thereof.

Notes:

1. Evidence of review by the Commissioners Court must be kept on the job site and failure to do so constitutes grounds for job shutdown.
2. Written notices are required:
  - a. 48 hours in advance of construction start up, and
  - b. When construction is completed and ready for final inspection

Mail notices to:     Permit Administrator  
Fort Bend County Engineering  
301 JACKSON STREET  
RICHMOND, Texas 77469  
281-633-7500

3. This permit expires one (1) year from date of permit if construction has not commenced.

By [Signature]  
County Engineer

By N/A  
Drainage District Engineer/Manager

Presented to Commissioners Court and approved.

Recorded in Volume 2-11-14  
Minutes of Commissioners Court.

Clerk of Commissioners Court

By [Signature]  
Deputy

**PERFORMANCE BOND COVERING ALL CABLE, CONDUIT AND/OR POLE LINE  
ACTIVITY IN, UNDER, ACROSS OR ALONG FORT BEND COUNTY ROADS**

**AUTHORIZED**

BOND NO 61BSBGQ3851

THE STATE OF TEXAS       §

**KNOW ALL MEN BY THESE PRESENTS:**

COUNTY OF FORT BEND       §

THAT WE, Municipal Operations & Consulting, Inc. on behalf of Fort Bend County MUD Nos. 34 & 35 whose address is 312 Springs Hill Dr Houston, TX 77386, Texas, hereinafter called the Principal, and Hartford Casualty Insurance Company, a Corporation existing under and by virtue of the laws of the State of IN and authorized to do an indemnifying business in the State of Texas, and whose principal office is located at 501 Pennsylvania Parkway, Suite 400, Indianapolis, IN 46280-0014, whose officer residing in the State of Texas, authorized to accept service in all suits and actions brought within said State is TX and whose address is 1618 W. Sam Houston Parkway N., Houston, Texas 77043, hereinafter called the Surety, and held and firmly bound unto, Robert E. Hebert, County Judge of Fort Bend County, Texas, or his successors in office, in the full sum of Seventy-Three Thousand Five Hundred Dollars (\$ 73,500) current, lawful money of the United States of America, to be paid to said Robert E. Hebert, County Judge of Fort Bend County, Texas, or his successors in office, to which payment well and truly to be made and done, we, the undersigned, bind ourselves and each of us, our heirs, executors, administrators, successors, assigns, and legal representatives, jointly and severally, by these presents.

THE CONDITION OF THIS BOND IS SUCH THAT, WHEREAS, the above bounden principal contemplates laying, constructing, maintaining and/or repairing one or more cables, conduits, and/or pole lines in, under, across and/or along roads, streets and highways in the County of Fort Bend, and the State of Texas, under the jurisdiction of the Commissioners' Court of Fort Bend County, Texas, pursuant to the Commissioners' Court order adopted on the 1st day of December, A.D. 1980, recorded in Volume 13, of the Commissioners' Court Minutes of Fort Bend County, Texas, regulating same, which Commissioners' Court order is hereby referred to and made a part hereof for all purposes as though fully set out herein;

AND WHEREAS, the principal desires to provide Fort Bend County with a performance bond covering all such cable, conduit and/or pole line activity;

NOW, THEREFORE, if the above bounden principal shall faithfully perform all its cable, conduit and/or pole line activity (including, but not limited to the laying, construction, maintenance and/or repair of cables, conduits and/or pole lines) in, under, across and/or along roads, streets and highways in the County of Fort Bend and State of Texas, under the jurisdiction of the Commissioners Court of Fort Bend County, Texas, pursuant to and in accordance with minimum requirements and conditions of the above mentioned Commissioners' Court order set forth and specified to be by said principal done and performed, at the time and in the manner therein specified, and shall pay over and make good and reimburse Fort Bend County, all loss and damages which Fort Bend County may sustain by reason of any failure or default on the part of said principal, then this obligation shall be null and void, otherwise to remain in full force and effect.

This bond is payable at the County Courthouse in the County of Fort Bend and State of Texas.

It is understood that at any time Fort Bend County deems itself insecure under this bond, it may require further and/or additional bonds of the principal.

EXECUTED this 11th day of December, 2013.

Municipal Operations & Consulting, Inc. on behalf of Fort Bend County

PRINCIPAL


BY

Hartford Casualty Insurance Company

SURETY

BY Julie Collette, Attorney-in-Fact

*Julie Collette*



# POWER OF ATTORNEY

Direct Inquiries/Claims to:

**THE HARTFORD**

Bond T-4

One Hartford Plaza

Hartford, Connecticut 06155

call: 888-266-3488 or fax: 860-757-5835)

Agency Code: 61 614415

KNOW ALL PERSONS BY THESE PRESENTS THAT:

- ☐ Hartford Fire Insurance Company, a corporation duly organized under the laws of the State of Connecticut
- ☒ Hartford Casualty Insurance Company, a corporation duly organized under the laws of the State of Indiana
- ☐ Hartford Accident and Indemnity Company, a corporation duly organized under the laws of the State of Connecticut
- ☐ Hartford Underwriters Insurance Company, a corporation duly organized under the laws of the State of Connecticut
- ☐ Twin City Fire Insurance Company, a corporation duly organized under the laws of the State of Indiana
- ☐ Hartford Insurance Company of Illinois, a corporation duly organized under the laws of the State of Illinois
- ☐ Hartford Insurance Company of the Midwest, a corporation duly organized under the laws of the State of Indiana
- ☐ Hartford Insurance Company of the Southeast, a corporation duly organized under the laws of the State of Florida

having their home office in Hartford, Connecticut (hereinafter collectively referred to as the "Companies") do hereby make, constitute and appoint, **up to the amount of UNLIMITED** :

FLOYD A. MECHLER JR., HARRY A. PEYTON, NADINE BITNER, JULIE COLLETTE  
OF HOUSTON, TEXAS

their true and lawful Attorney(s)-in-Fact, each in their separate capacity if more than one is named above, to sign its name as surety(ies) only as delineated above by ☒, and to execute, seal and acknowledge any and all bonds, undertakings, contracts and other written instruments in the nature thereof, on behalf of the Companies in their business of guaranteeing the fidelity of persons, guaranteeing the performance of contracts and executing or guaranteeing bonds and undertakings required or permitted in any actions or proceedings allowed by law.

In Witness Whereof, and as authorized by a Resolution of the Board of Directors of the Companies on August 1, 2009, the Companies have caused these presents to be signed by its Vice President and its corporate seals to be hereto affixed, duly attested by its Assistant Secretary. Further, pursuant to Resolution of the Board of Directors of the Companies, the Companies hereby unambiguously affirm that they are and will be bound by any mechanically applied signatures applied to this Power of Attorney.



*Wesley W. Cowling*

Wesley W. Cowling, Assistant Secretary

*M. Ross Fisher*

M. Ross Fisher, Vice President

STATE OF CONNECTICUT }  
COUNTY OF HARTFORD } ss. Hartford

On this 12th day of July, 2012, before me personally came M. Ross Fisher, to me known, who being by me duly sworn, did depose and say: that he resides in the County of Hartford, State of Connecticut; that he is the Vice President of the Companies, the corporations described in and which executed the above instrument; that he knows the seals of the said corporations; that the seals affixed to the said instrument are such corporate seals; that they were so affixed by authority of the Boards of Directors of said corporations and that he signed his name thereto by like authority.



CERTIFICATE

*Kathleen T. Maynard*

Kathleen T. Maynard  
Notary Public

My Commission Expires July 31, 2016

I, the undersigned, Vice President of the Companies, DO HEREBY CERTIFY that the above and foregoing is a true and correct copy of the Power of Attorney executed by said Companies, which is still in full force effective as of December 11, 2013

Signed and sealed at the City of Hartford.



*Gary W. Stumper*

Gary W. Stumper, Vice President



## **Claims Inquiries Notice**

Hartford Fire Insurance Company  
Hartford Casualty Insurance Company  
Hartford Accident and Indemnity Company  
Hartford Underwriters Insurance Company

Twin City Insurance Company  
Hartford Insurance Company of Illinois  
Hartford Insurance Company of the Midwest  
Hartford Insurance Company of the Southwest

Please address inquiries regarding **Claims** for all surety and fidelity products issued by The Hartford's underwriting companies to the following:

Phone Number: : 888-266-3488  
Fax – Claims : 860-757-5835 or 860-221-3965  
E-mail : [bond.claims@thehartford.com](mailto:bond.claims@thehartford.com)

Mailing Address : The Hartford  
BOND, T-4  
One Hartford Plaza  
Hartford, CT 06155

## **IMPORTANT NOTICE**

To obtain information or make a complaint:

You may contact your agent.

You may call Hartford Insurance Group at the toll free telephone number for information or to make a complaint at:

**1-800-392-7805**

You may also write to The Hartford:

**The Hartford  
Hartford Financial Products  
2 Park Avenue, 5<sup>th</sup> Floor  
New York, New York 10016  
1-212-277-0400**

You may contact the Texas Department of Insurance to obtain information on companies, coverages, rights or complaints at:

**1-800-252-3439**

You may write the Texas Department of Insurance

P.O. Box 149104  
Austin, TX 78714-9104  
Fax Number (512) 475-1771  
Web: <http://www.tdi.state.tx.us>  
E-mail: [ConsumerProtection@tdi.state.tx.us](mailto:ConsumerProtection@tdi.state.tx.us)

**PREMIUM OR CLAIMS DISPUTES:** Should you have a dispute concerning your premium or about a claim you should contact the agent first. If the dispute is not resolved, you may contact the Texas Department of Insurance.

**ATTACH THIS NOTICE TO YOUR POLICY:** This notice is for your information only and does not become a part or condition of the attached document.

## **AVISO IMPORTANTE**

Para obtener informacion o para someter una queja.

Puede comunicarse con su agente.

Usted puede llamar al numero de telefono gratis de The Hartford Insurance Group para informacion o para someter una queja al

**1-800-392-7805**

Usted tambien puede escribir a The Hartford.

**The Hartford  
Hartford Financial Products  
2 Park Avenue, 5<sup>th</sup> Floor  
New York, New York 10016  
1-212-277-0400**

Puede comunicarse con el Departamento de Seguros de Texas para obtener informacion acerca de compañías, coberturas, derechos o quejas al:

**1-800-252-3439**

Puede escribir al Departamento de Seguros de Texas

P.O. Box 149104  
Austin, TX 78714-9104  
Fax Number (512) 475-1771  
Web: <http://www.tdi.state.tx.us>  
E-mail: [ConsumerProtection@tdi.state.tx.us](mailto:ConsumerProtection@tdi.state.tx.us)

**DISPUTAS SOBRE PRIMAS O RECLAMOS:** Si tiene una disputa concerniente a su prima o a un reclamo, debe comunicarse con su agente primero. Si no se resuelve la disputa, puede entonces comunicarse con el departamento (TDI).

**UNA ESTE AVISO A SU POLIZA:** Este aviso es solo para proposito de informacion y no se convierte en parte o condicion del documento adjunto.

## Engineering Department

**1124 Blume Road**  
**Phone: (281) 633-7500**

## 084501

PERMIT NO.

02/03/2014  
Date

BOND No. 61BSBGQ3851

Formal notice is hereby given that Municipal Operations Consulting INC proposes to lay, construct, maintain and/or repair cable, conduit and/or pole line, in, under, across, or along roads, streets, highways and drainage ditches in Fort Bend County, as follows:

In, Under, or Across Roads and/or Drainage Ditches

Road or Ditch Name	Distance & Direction From Nearest Intersection	Length of Crossing	Type of Construction
			Bored: Jacked: Driven: Cased
KATY GASTON	: 40' South of Fry ROAD	104'	: : : : STEEL CASE
:	:	:	: : : :
:	:	:	: : : :

Along Roads and/or Drainage Ditches

Road or Ditch Name	Distance & Direction From Nearest Intersection	To	Distance
KATY GASTON	: 40' South of Fry ROAD	Parrell to Fry ROAD Approx 40' of 12" C 900	: 40' 12" C 900
:	:	:	:
:	:	:	:

Fort Bend County map No. 34 No 35  
General Description  
EMERGENCY WATER LINE WITH CURVE Southwest

INSTALL 104 STL CASES WITH 12" C 900 WATER LINE.

The Location and description of the proposed installation and appurtenances is more fully shown on the attached detail drawings. The laying, construction, maintenance and/or repair of the proposed installation shall be subject to "A Revised Order Regulating the Laying, Construction, Maintenance and/or Repair of Cables, Conduits, and/or Pole Lines, In, Under, Across, or Along Roads, Streets, Highways and Drainage Ditches in Fort Bend County, Texas, Under the Jurisdiction of the Commissioners Court of Fort Bend County, Texas," as passed by Commissioners Court of Fort Bend County, Texas, dated the 3rd. day of August, 1987, recorded in Volume 639 of the Minutes of the Commissioners Court of Fort Bend County, Texas.

Written notices are required: 1) 48 hours in advance of start of construction and  
2) when construction is complete and ready for final inspection.

Mail to: Permit Administrator/Fort Bend County Engineering  
P.O. Box 1449, Rosenberg, TX 77471.

Violation of requirements shall constitute grounds for job shut down.

COMPANY NAME: Municipal OPERATIONS Consulting INC.  
AGENT and/or OWNER

John T. Montgomery  
(Signature)

NAME & TITLE Compliance Coor.  
(Please Print)

DATE 11/28/2014

ADDRESS 312 SPRING HILL Drive Suite 100  
(Street/P.O. Box)

Spring Texas 77386  
City State Zip

(281) 217-1031

Does project  
comply with Fort  
Bend County  
Outdoor Lighting  
Ordinance?

Yes ( )

No ( )

FORT BEND COUNTY  
MUNICIPAL UTILITY DISTRICTS No. 34 & 35  
CONSTRUCTION PLANS FOR  
EMERGENCY WATER INTERCONNECT  
WITH CINCO SOUTHWEST  
MUNICIPAL UTILITY DISTRICT No. 1

ONE-CALL NOTIFICATION SYSTEM  
CALL BEFORE YOU DIG!  
(713) 233-4567 (IN HOUSTON)  
(NEW STATEWIDE NUMBER OUTSIDE HOUSTON)  
1-800-545-6005

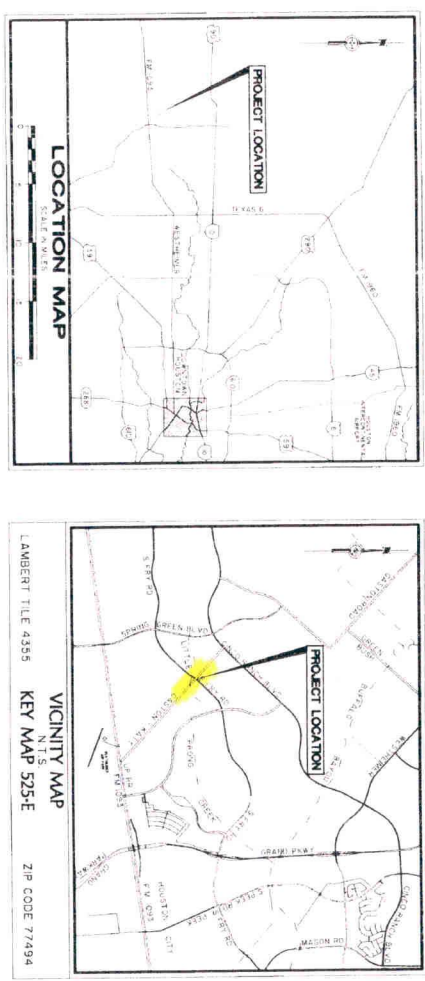
FIRM  
FLOOD INSURANCE RATE MAP  
PANEL (85) OF (850)  
MAP #4813/CO08/J  
LOCAL FLOOD HAZARD ZONATION  
NO. 08-00  
I, THE UNDERSIGNED, CERTIFY THAT THIS  
PROJECT IS ENTIRELY LOCATED OUTSIDE  
THE AREA WITH 100-YEAR FLOOD FREQUENCY

SHEET INDEX

- 1 COVER SHEET AND VICINITY MAP
- 2 GENERAL NOTES
- 3 KATY GASTON ROAD - PLAN B PROFILE
- 4 FRY ROAD - PLAN B PROFILE
- 5 MISCELLANEOUS WATER DETAILS
- 6 MANHOLE DETAILS
- 7 STORM WATER POLLUTION PREVENTION PLAN DETAILS
- 8 TRAFFIC CONTROL PLAN

JOB NO. WHX15256.07

DATE: DECEMBER 2012



STORMWATER QUALITY NOTES

1. EMITTED CONSTRUCTION GENERAL PERMIT COVERAGE REQUIRED.
  2. SUBMIT A COPY OF YOUR NOI AND A DECLARATION THAT THE NOI WAS SUBMITTED TO EPA/CEQ TO:  
CITY OF HOUSTON  
1002 WASHINGTON AVE  
HOUSTON, TX 77002
  3. PLEASE CALL 713-937-0637 48 HOURS PRIOR TO STARTING CONSTRUCTION TO ARRANGE THE POST-INITIAL CONSTRUCTION SITE INSPECTION.
- THE FOLLOWING IS FOR INFORMATIONAL PURPOSES ONLY:
- CITY OF HOUSTON  
STORMWATER QUALITY  
MANAGEMENT PERMIT REQUIRED
- PLEASE CONTACT:  
CITY OF HOUSTON  
1002 WASHINGTON AVE  
HOUSTON, TX 77002  
CALL 713-937-7166 FOR MORE INFORMATION

APPROVED  
FORT BEND COUNTY

9/13/13  
DATE  
FOR BEND COUNTY  
COUNTY ENGINEER  
RICHARD W. STOLLER, P.E.  
NOT 9/11/13

CONTRACTOR SHALL NOTIFY THE CITY OF HOUSTON, DEPARTMENT OF PUBLIC WORKS,  
OFFICE OF THE CITY ENGINEER 48 HOURS BEFORE STARTING WORK ON THIS  
PROJECT. TELEPHONE NO. 832-384-0088 FAX NO. (832) 385-4424.

PRIOR TO THE CONSTRUCTION OF THESE FACILITIES WITHIN OR BY THE  
DISTRICT, THE DISTRICT OR ITS ENGINEER WILL GIVE WRITTEN NOTICE  
BY REGISTERED OR CERTIFIED MAIL TO THE DIRECTOR OF PUBLIC WORKS  
OF THE CITY OF HOUSTON, STATING THE DATE SUCH  
CONSTRUCTION WILL BE COMENCED.



- NO PROPOSED CHANGES TO DRAINAGE PATTERN
- NO PROPOSED WASTEWATER WORK IS INVOLVED IN THE SCOPE OF THIS PROJECT
- NO PROPOSED STORM SEWER WORK IS INVOLVED IN THE SCOPE OF THIS PROJECT

NOTE: CITY ENGINEERS VALID FOR ONE YEAR ONLY  
EXPIRE DATE OF SIGNATURES

PRIVATE UTILITY LINES SHOWN

DATE: 7-24-13  
SIGN: [Signature]  
Katie M. Mallick  
CITY OF HOUSTON  
STORMWATER QUALITY  
MANAGEMENT PERMIT REQUIRED

**JACOBS**  
JACOBS ENGINEERING GROUP INC.  
5995 ROBERTDALE ROAD  
HOUSTON, TX 77072  
(832) 351-6000

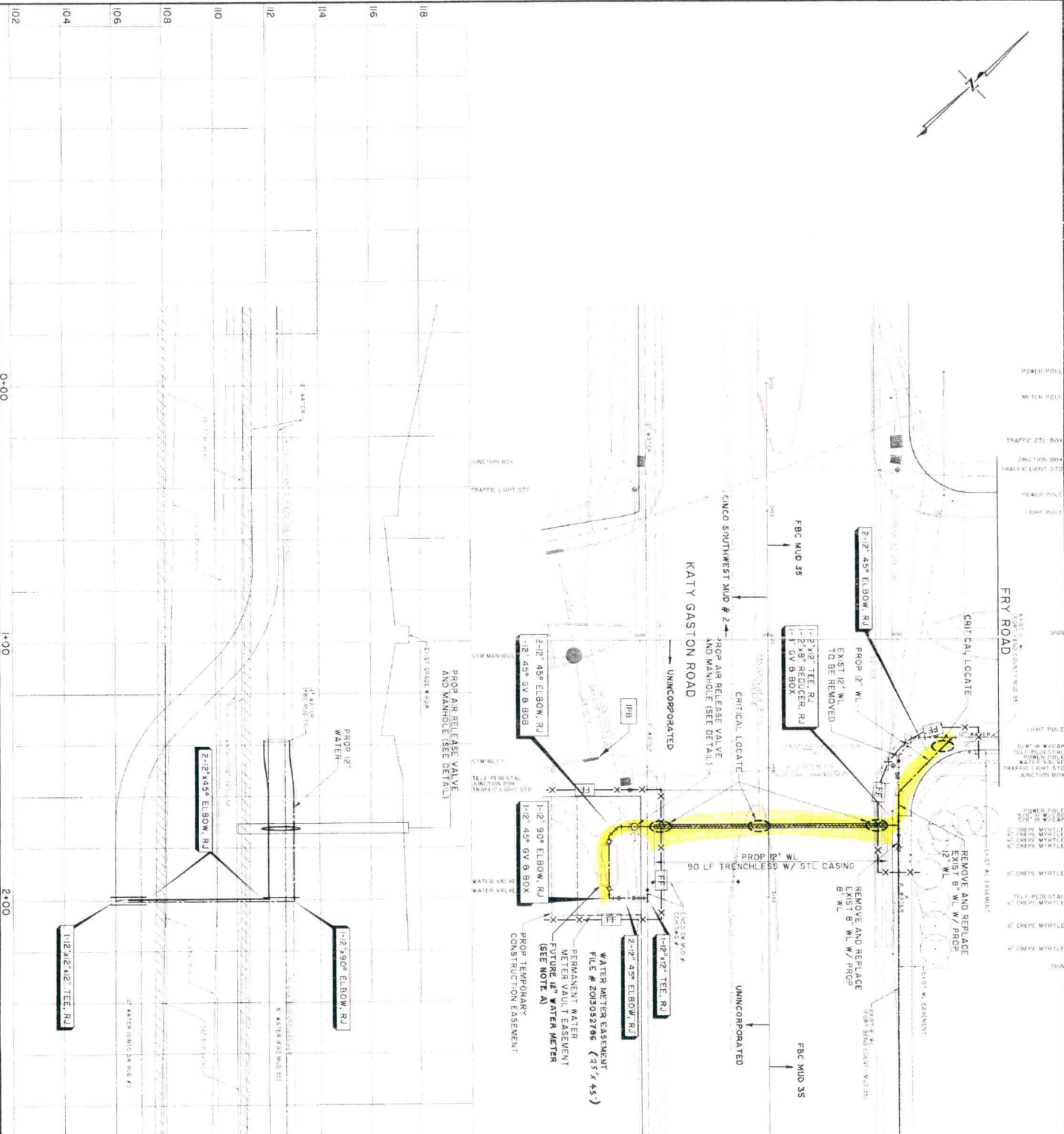
CITY OF HOUSTON

DATE: 7-25-13  
SIGN: [Signature]  
WATER: [Signature]  
WASTEWATER: [Signature]  
STORM WATER: [Signature]  
STREET: 9.66 DGE

CITY ENGINEER  
DATE: 7-25-13  
SIGN: [Signature]  
STREET: 9.66 DGE







**PROJECT BENCHMARK:**  
BRASS BUSH STAMPED 07/09 HAS  
CONCRETE ROAD CULVERT NEAR RAILROAD  
THISTLE NO. 2543, APPROX. 0.03 MILES WEST OF  
KATY GASTON ROAD, 17 FEET SOUTH OF THE CENTERLINE  
OF ROAD 0951, ABOUT 0.5 ABOVE THE LEVEL OF THE  
ELEVATION = 103.54 (NAD 83)

**ITEM:**  
"X" CUT IN CONCRETE LOCATED APPROXIMATELY 89.5  
GASTON ROAD AND FRY ROAD  
ELEVATION = 102.59 (NAD 83)

**NOTE:**  
CONTRACTOR SHALL LOCATE ALL EXISTING UTILITIES  
PRIOR TO COMMENCING CONSTRUCTION. CONTRACTOR  
SHALL BE RESPONSIBLE FOR IDENTIFYING AND MARKING  
ALL EXISTING POWER LINES, GAS LINES, PHONE LINES,  
CABLES, ETC.

**NOTE A:**  
WE, THE DISTRICTS, ACKNOWLEDGE THAT THE DISTRICT NOT ANNEXED,  
IF A DISTRICT IS ANNEXED BY THE CITY OF HOUSTON, SHALL  
INSTALL A WATER METER AND VALVE TO DISCONNECT THE EMERGENCY  
WATER SUPPLY AGREEMENT AND PAY FOR THE DISCONNECT.

**PRIVATE UTILITY LINES SHOWN:**  
FBC MUD DISTRICT 34  
FBC MUD DISTRICT 35  
CINCO SOUTHWEST MUD #1

**JACOBS ENGINEERING GROUP, INC.**  
5955 ROGERS ROAD  
HOUSTON, TEXAS 77056  
(832) 591-8000

**DESIGNED:** LWB  
**DRAWN:** DWB  
**APPROVED:** LWB  
**DATE:** OCTOBER 2013  
**PROJECT:** KATY GASTON ROAD  
**CITY OF HOUSTON**  
**DEPARTMENT OF PUBLIC WORKS AND ENGINEERING**  
**STREET NO. 3 OF B**

**51098**

**51098**

PROJECT BENCHMARK:  
BRASS DISK STAMPED 0769 1943  
A DISK SET IN THE SOUTH HEADWALL OF A LARGE  
CONCRETE BOX CULVERT APPROX. 0.45 MILES WEST OF  
MILEPOST NO. 25 ALONG THE SOUTHERN PACIFIC  
RAILROAD. THE DISK IS LOCATED AT THE INTERSECTION  
OF FM 1095 ABOUT 0.3 ABOVE THE LEVEL OF THE  
ROADWAY. ELEVATION = 105.54 (NAD 83)

NOTE:  
CONTRACTOR SHALL LOCATE ALL EXISTING UTILITIES  
AND RECORD THEM. CONTRACTOR SHALL BE RESPONSIBLE  
TO EXERCISE EXTREME CARE WHEN WORKING AROUND  
ALL EXISTING POWER LINES, GAS LINES, PHONE LINES,  
CABLES, ETC.

1BM:  
"X" CUT IN CONCRETE LOCATED APPROXIMATELY 185.5'  
SOUTHWEST OF THE INTERSECTION CENTERLINES OF  
GASTON ROAD AND FRY ROAD.  
ELEVATION = 112.59 (NAD 83)



NO PROPOSED WATERWORKS  
INVOLVED IN THE SCOPE OF THIS PROJECT

PRIVATE UTILITY LINES SHOWN

**JACOBSON ENGINEERING GROUP, INC.**  
1895 FINE NUMBER 7-2866

**Shirley Malone** 7-24-13  
Shirley Malone 7-24-13  
Shirley Malone 7-24-13

**JACOBS**  
JACOBS ENGINEERING GROUP, INC.  
5995 RIVERDALE ROAD  
HOUSTON, TX 77072  
(832) 351-6000

FORT BEND COUNTY  
MUNICIPAL UTILITY DISTRICT NO. 34 & 35  
EMERGENCY WATER INTERCONNECT  
WITH CINCO SOUTHWEST MUD NO. 1

FRY ROAD  
PLAN & PROFILE

DESIGNED: LFB  
CHECKED: LFB  
DATE: OCTOBER 2012  
NOTED: CITY STATUTES VALID FOR ONE YEAR ONLY  
AFTER DATE OF SUBMITTAL  
DESIGNED BY: LFB  
CHECKED BY: LFB  
DATE: 10/2/12

CITY OF HOUSTON

FILE NO.  
DRAWING SCALE:  
HORIZ. 1" = 20'  
VERT. 1" = 2'



102

104

106

108

110

112

114

116

118

120

122

124

126

128

130

132

134

136

138

140

142

144

146

148

150

152

154

156

158

160

162

164

166

168

170

172

174

176

178

180

182

184

186

188

190

192

194

196

198

200

202

204

206

208

210

212

214

216

218

220

222

224

226

228

230

232

234

236

238

240

242

244

246

248

250

252

254

256

258

260

262

264

266

268

270

272

274

276

278

280

282

284

286

288

290

292

294

296

298

300

302

304

306

308

310

312

314

316

318

320

322

324

326

328

330

332

334

336

338

340

342

344

346

348

350

352

354

356

358

360

362

364

366

368

370

372

374

376

378

380

382

384

386

388

390

392

394

396

398

400

402

404

406

408

410

412

414

416

418

420

422

424

426

428

430

432

434

436

438

440

442

444

446

448

450

452

454

456

458

460

462

464

466

468

470

472

474

476

478

480

482

484

486

488

490

492

494

496

498

500

502

504

506

508

510

512

514

516

518

520

522

524

526

528

530

532

534

536

538

540

542

544

546

548

550

552

554

556

558

560

562

564

566

568

570

572

574

576

578

580

582

584

586

588

590

592

594

596

598

600

602

604

606

608

610

612

614

616

618

620

622

624

626

628

630

632

634

636

638

640

642

644

646

648

650

652

654

656

658

660

662

664

666

668

670

672

674

676

678

680

682

684

686

688

690

692

694

696

698

700

702

704

706

708

710

712

714

716

718

720

722

724

726

728

730

732

734

736

738

740

742

744

746

