

# REVIEW BY FORT BEND COUNTY COMMISSIONERS COURT

10K

On this 11 day of FEBRUARY, 2014, Commissioners Court came on to be heard and reviewed the accompanying notice of DEVON STREET HOMES

Job Location LONGVALE GLEN COURT

Dated 02/03/14 Bond No. LL12093500, Permit No. 0-84508 to make use of certain Fort Bend County property subject to, "A Revised Order Regulating the Laying, Construction, Maintenance, and Repair of Buried Cables, Conduits, and Pole Lines, In, Under, Across or Along Roads, Streets, Highways, and Drainage Ditches in Fort Bend County, Texas, Under the Jurisdiction of the Commissioners Court of Fort Bend County, Texas," as passed by the Commissioners Court of Fort Bend County, Texas, date the 3<sup>rd</sup> day of August, 1987, recorded in Volume \_\_\_\_\_ of the Minutes of the Commissioners Court of Fort Bend County, Texas, to the extent that such order is not inconsistent with Article 1436a, Vernon's Texas Civil Statutes. Upon Motion of Commissioner Meyers, seconded by Commissioner Morrison, duly put and carried, it is ORDERED, ADJUGED AND DECREED that said notice of said above purpose is hereby acknowledged by the Commissioners Court of Fort Bend County, Texas, and that said notice be placed on record according to the regulation order thereof.

## Notes:

1. Evidence of review by the Commissioners Court must be kept on the job site and failure to do so constitutes grounds for job shutdown.
2. Written notices are required:
  - a. 48 hours in advance of construction start up, and
  - b. When construction is completed and ready for final inspection

Mail notices to: Permit Administrator  
Fort Bend County Engineering  
301 JACKSON STREET  
RICHMOND, Texas 77469  
281-633-7500

3. This permit expires one (1) year from date of permit if construction has not commenced.

By [Signature]  
County Engineer

By N/A  
Drainage District Engineer/Manager

Presented to Commissioners Court and approved.

Recorded in Volume 2-11-14  
Minutes of Commissioners Court.

Clerk of Commissioners Court  
By [Signature]  
Deputy

# COUNTY OF FORT BEND

## Engineering Department

301 JACKSON STREET  
RICHMOND, Texas 77469

Johnny Ortega  
Permit Administrator

1124 Blume Road  
Phone: (281) 633-7500


### PERMIT APPLICATION REVIEW FORM FOR CABLE, CONDUIT, AND POLE LINE ACTIVITY IN FORT BEND COUNTY

PERMIT NO. 001508

The following "Notice of Proposed Cable, Conduit, and/or Pole Line activity in Fort Bend County" and accompanying attachments have been reviewed and the notice conforms to appropriate regulations set by Commissioner's Court of Fort Bend County, Texas.

- X   (1) Complete Application Form.
- X   a. Name of road, street, and/or drainage ditch affected.
- X   b. Vicinity map showing course of direction.
- X   c. Plans and specifications.
- X   (2) Bond:
- District Attorney, approval when applicable.
- X   Perpetual bond currently posted.
- No. LL12093500
- Amount \$50,000.00
- Performance bond submitted.
- No. \_\_\_\_\_
- Amount \_\_\_\_\_
- Cashier's Check.
- No. \_\_\_\_\_
- Amount \_\_\_\_\_
- (3) Verbal permission given for emergencies, to start construction before approved in Commissioner's Court.
- Precinct Engineer Acknowledgment \_\_\_\_\_ Date \_\_\_\_\_
- Precinct Commissioner Acknowledgment \_\_\_\_\_ Date \_\_\_\_\_
- (4) \_\_\_\_\_
- Drainage District Approval when applicable

We have reviewed this project and agree it meets minimum requirements.

  
Johnny Ortega CFM/ Permit Administrator  
(REVISED 5/30/08)

02/03/2014  
Date

**FORT BEND COUNTY ENGINEERING  
PERMIT DEPARTMENT**  
CONSTRUCTION OF DRIVEWAYS AND CULVERTS ON COUNTY EASEMENTS AND RIGHT OF WAYS  
**COMMERCIAL PIPE PERMIT APPLICATION**  
P.O. BOX 1449 • 1124 BLUME ROAD  
ROSENBERG, TX 77471  
(Phone) 281-633-7502 or 7503 • (Fax) 281-342-7366

**APPLICANT INFORMATION**

Application No. \_\_\_\_\_  
(County Use Only)

Applicant Name Devon Street Homes  
Applicant Mailing Address 4545 Post Oak Place Dr., Suite 345  
City Houston State Texas Zip 77027  
Home Phone \_\_\_\_\_ Daytime Phone 713-539-0192  
Property Owner's Name same Phone \_\_\_\_\_  
Property Owner's Mailing Address same  
City same State \_\_\_\_\_ Zip \_\_\_\_\_

**LOCATION OF PROPERTY**

Subdivision River's Run Sec 4B Lot 18 Blk 5  
Physical Address 715 Longvale Glen Court

(ATTACH A SITE MAP)

**SITE USE**

Driveway Curb & Gutter Section ☒ Driveway - Open Ditch Section ☐  
Culvert Only ☐

**DRIVEWAY REQUIREMENTS**

Length 20' minimum and 40' maximum Number of drives 1

(See - Fort Bend County Procedures to be followed for Commercial Driveway, and Median Openings or Modifications)  
Available on web site [www.co-fort-bend.tx.us](http://www.co-fort-bend.tx.us)

- By signing and submitting this permit application, I am stating that I am the owner of this property and I am aware of and agree to abide by the Fort Bend County Regulations of Subdivisions and I am aware of Section 2, Item F in the Permits for the Construction of Driveways & Culverts on County Easements and Right of Ways in Fort Bend County, and am responsible to obtain all other required permits associated with the above mentioned property. Driveway and Pipe Permits shall provide that construction pursuant to the permit will be commenced within six months and be completed within nine months from the date of the permit and that fees collected for said permits shall not be refundable or transferable. I further understand the permit fee, in the form of CASH or PERSONAL CHECK or COMPANY CHECK or a CASHIERS CHECK or MONEY ORDER payable to FORT BEND COUNTY, must be attached.
- The undersigned applicant, agent or attorney hereby certifies to Commissioners' Court to be strictly bound to Commissioners' Court to construct the driveway and/or culvert in strict conformity with the plans, specifications, terms, provisions and conditions of the permit and any other written material incorporated by reference in this application.
- Other permits may be required for development. Please contact the Fort Bend County Road & Bridge Department for pipe sizing or the Fort Bend County Health Department for information on On-Site Sewage Facility permits prior to planning construction.
- Failure to possess or obtain required permits will result in legal action against the property owner as allowed by law.

Signature of Applicant, Agent or Attorney

Printed Name

Date

★ CITY ORDINANCES

★★ RESTRICTIVE COVENANTS

\*\*\* BUILDER GUIDELINES

UE = UTILITY EASEMENT

AE = AERIAL EASEMENT

BL = BUILDING LINE

PL = PROPERTY LINE

IRON FENCE

WOOD FENCE

OVERHEAD UTILITIES

— I —

— // —

— U —

BUILDING LINE

ESMT LINE

AERIAL ESMT

— — — — —

— — — — —

— — — — —

SSE = SANITARY SEWER ESMT.

WLE = WATERLINE EASEMENT

ROW = RIGHT OF WAY

PUE = PUBLIC UTILITY ESMT.

PAE = PERMANENT ACCESS ESMT.

MUE = MUNICIPAL UTILITY ESMT.

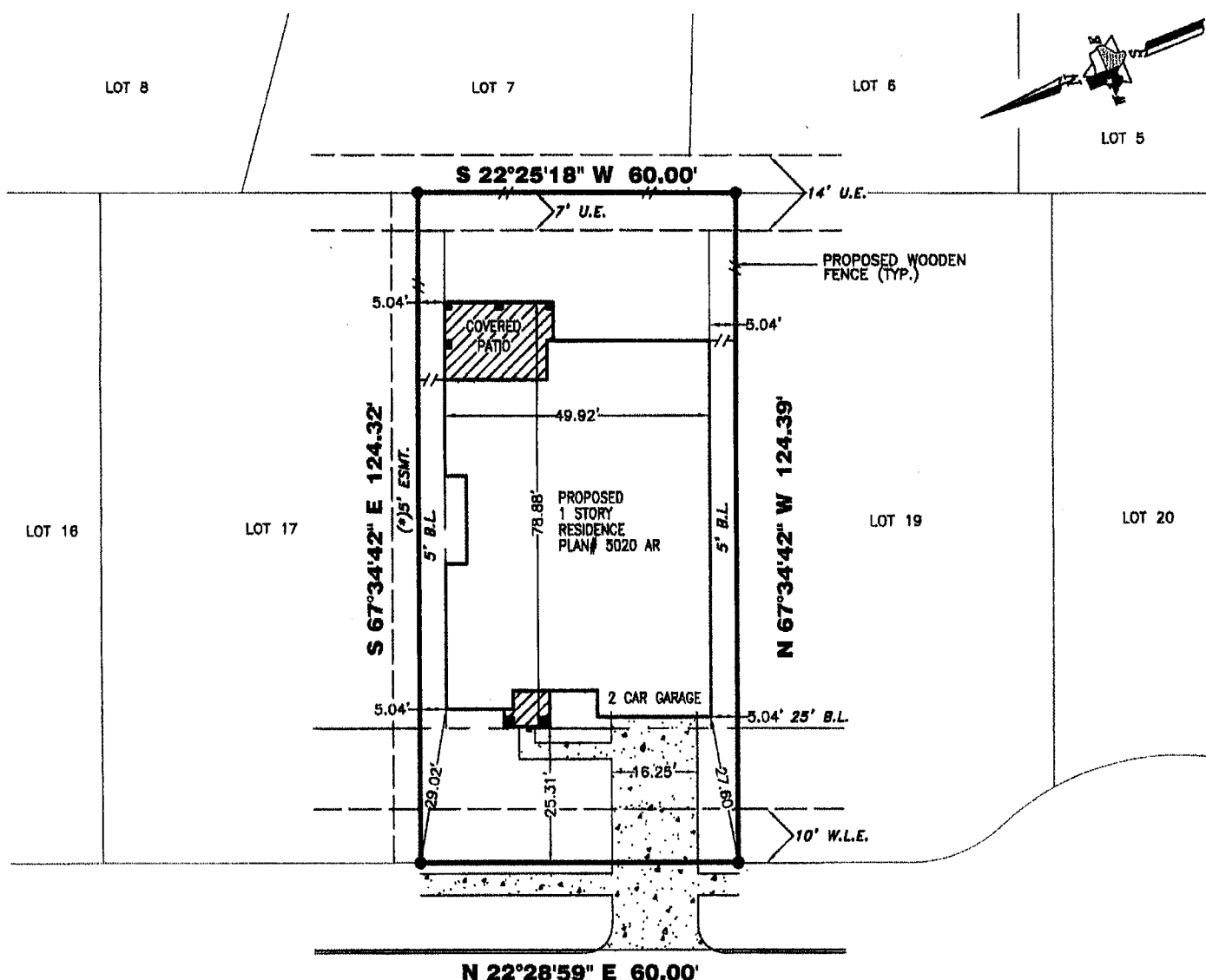
LEGEND

SCALE 1"=30'

15'

15'

30'



715 LONGVALE GLEN COURT (60' R.O.W.)  
(\*CENTERPOINT, et. al. EASEMENT PER F.B.C.F.# 2013086929

LOT COVERAGE	
SLAB=	3241 SQ.FT.
DRIVE=	441 SQ.FT.
IN-TURN DRIVE=	204 SQ.FT.
PUBLIC WALKS=	175 SQ.FT.
PRIVATE WALKS=	61 SQ.FT.
COVERED PATIO=	286 SQ.FT.
TOTAL=	4408 SQ.FT.
LOT=	7459 SQ.FT.
COVERAGE=	54 %

SOD	
FRONT YARD=	211 SQ.YD.
REAR YARD=	170 SQ.YD.
SOD IN ROW=	58 SQ.YD.
TOTAL SOD AREA=	439 SQ.YD.

FENCE	
TOTAL FENCE=	132 LIN. FT.

**PROPERTY INFORMATION**  
LOT 18 BLOCK 5  
**SUBDIVISION:**  
RIVER RUN AT THE BRAZOS SECTION FOUR-B  
**RECORDING INFO:**  
PLAT NO. 20130022, PLAT RECORDS,  
FORT BEND COUNTY, TEXAS

**PLAN INFORMATION**  
PLAN NUMBER 5020 AR  
**PLAN OPTIONS:**  
-EXTENDED COVERED PATIO

**FLOOD INFORMATION**  
F.I.R.M. NO: 48157C PANEL: 0240J  
REVISED DATE: 1-3-97 ZONE: "X"


FLOOD INFORMATION PROVIDED HEREON IS BASED ON SCALING THE LOCATION OF THE SUBJECT TRACT ON THE FLOOD INSURANCE RATE MAPS. THE INFORMATION SHOULD BE USED TO DETERMINE FLOOD INSURANCE RATES ONLY AND IS NOT INTENDED TO IDENTIFY SPECIFIC FLOODING CONDITIONS. WE ARE NOT RESPONSIBLE FOR THE F.I.R.M.'S ACCURACY.

**NOTES:**  
ALL EASEMENTS AND BUILDING LINES SHOWN ARE PER THE RECORDED PLAT UNLESS OTHERWISE NOTED.  
NOTE: PROPERTY SUBJECT TO RECORDED RESTRICTIONS, REGULATIONS, & ORDINANCES, IF ANY.  
SUBJECT TO A DRAINAGE EASEMENT 20' ON EACH SIDE OF THE CENTERLINE OF ALL NATURAL DRAINAGE COURSES IN THE ADDITION AS SHOWN ON RECORDED PLAT OF SAID ADDITION.  
RESTRICTIVE COVENANTS AND EASEMENTS AS DEFINED PER PLAT NO. 20130022, P.R.F.B.C.TX., F.B.C. FILE NOS. 2005080910, 2005080919, 20050809777, 20060808678, 2006145433, 2007043522, 2013042723  
(\*) THE MINIMUM SLAB ELEVATION SHALL BE 19.28 FEET ABOVE MEAN SEA LEVEL. IN ADDITION TO THE MINIMUM SLAB ELEVATION, NO FLOOR SLAB SHALL BE LESS THAN 18 INCHES ABOVE NATURAL GROUND PER RECORDED PLAT  
THIS PLOT PLAN DOES NOT ADDRESS ANY EAVES, GUTTERS OR OTHER OVERHANGING STRUCTURE FEATURES, WHICH MAY PROTRUDE OVER BOUNDARY, EASEMENT AND/OR BUILDING LINES, UNLESS OTHERWISE SHOWN HEREON

**DRAWING INFORMATION**  
ADDRESS: 715 LONGVALE GLEN COURT  
TT JOB NO: DS785-14  
CLIENT JOB NO: N/A  
DRAWN BY: MB  
BEARING BASE: REFERRED TO PLAT NORTH  
DATE: 01/23/14

REVISIONS			
NO.	DATE	REASON	BY

ALL BUILDING LINES, RECORDED EASEMENTS, UNRECORDED EASEMENTS, BUILDING RESTRICTIONS (DEED RESTRICTIONS, ETC.) AND ZONING ORDINANCES (INCLUDING CITY OF HOUSTON), IF ANY, THAT AFFECT SUBJECT PROPERTY SHOULD BE VERIFIED.  
OWNER/BUILDER MUST VERIFY MINIMUM PROPOSED FINISHED FLOOR REQUIREMENTS OF F.E.M.A. AND/OR LOCAL GOVERNMENT AUTHORITIES, INCLUDING APPLICABLE BENCHMARK DATUM AND ADJUSTMENT, PRIOR TO PLANNING AND/OR CONSTRUCTION.  
THIS PLOT PLAN WAS PREPARED WITHOUT THE BENEFIT OF A TITLE REPORT AT THE REQUEST OF DEVON STREET HOMES AND MAY NOT SHOW ALL ENCUMBRANCES OF RECORD. THE BUILDER MUST VERIFY ALL BUILDING LINES, EASEMENTS, RESTRICTIONS AND ORDINANCES, IF ANY, THAT MAY AFFECT SUBJECT PROPERTY PRIOR TO STARTING CONSTRUCTION. THIS PLOT PLAN DOES NOT CONSTITUTE A TITLE SEARCH BY THE SURVEYOR. SURVEYOR RECOMMENDED A CURRENT TITLE REPORT SHOULD HAVE BEEN OBTAINED.



**DEVON STREET HOMES**

**PLOT PLAN**  
THIS IS NOT A BOUNDARY SURVEY



**TRI-TECH SURVEYING COMPANY, L.P.**  
FIRM REG. NUMBER 10115900  
WWW.SURVEYINGCOMPANY.COM  
10401 Westoffice Drive Phone: (713) 667-0800  
Houston Texas, 77042 Fax: (713) 667-4610

January 27, 2014

Mr. Johnny Ortega  
Permit Administrator  
Ft. Bend County Engineering Department  
301 Jackson Street  
Richmond, TX 77469

Dear Mr. Ortega,

Please be advised that Devon Street Homes construction activity within River's Run, Section 4B, does not affect traffic.

Please feel free to contact me should you have any questions regarding the matter.

Sincerely,

A handwritten signature in black ink, appearing to read "Stephen Ray", written over the printed name.

Stephen Ray  
President  
Devon Street Homes