

14DD

REVIEW BY FORT BEND COUNTY COMMISSIONERS COURT

On this 28 day of JANUARY, 2014, Commissioners Court came on to be heard and reviewed the accompanying notice of PHONOSCOPE ENTERPRISES GROUP

Job Location PINE MILL RANCH DRIVE, SPRING GREEN BOULEVARD, WINDING POINT LANE

Dated 01/21/14 Bond No. 103827669, Permit No. 84492 to make use of certain Fort Bend County property subject to, "A Revised Order Regulating the Laying, Construction, Maintenance, and Repair of Buried Cables, Conduits, and Pole Lines, In, Under, Across or Along Roads, Streets, Highways, and Drainage Ditches in Fort Bend County, Texas, Under the Jurisdiction of the Commissioners Court of Fort Bend County, Texas," as passed by the Commissioners Court of Fort Bend County, Texas, date the 3rd day of August, 1987, recorded in Volume _____ of the Minutes of the Commissioners Court of Fort Bend County, Texas, to the extent that such order is not inconsistent with Article 1436a, Vernon's Texas Civil Statutes. Upon Motion of Commissioner Meyers, seconded by Commissioner Prestage, duly put and carried, it is ORDERED, ADJUGED AND DECREED that said notice of said above purpose is hereby acknowledged by the Commissioners Court of Fort Bend County, Texas, and that said notice be placed on record according to the regulation order thereof.

Notes:

1. Evidence of review by the Commissioners Court must be kept on the job site and failure to do so constitutes grounds for job shutdown.
2. Written notices are required:
 - a. 48 hours in advance of construction start up, and
 - b. When construction is completed and ready for final inspection

Mail notices to: Permit Administrator
Fort Bend County Engineering
301 JACKSON STREET
RICHMOND, Texas 77469
281-633-7500

3. This permit expires one (1) year from date of permit if construction has not commenced.

By


County Engineer


By

N/A
Drainage District Engineer/Manager

Presented to Commissioners Court and approved.

Recorded in Volume 2-4-14
Minutes of Commissioners Court.

Clerk of Commissioners Court

By 
Deputy

**NOTICE OF PROPOSED CABLE, CONDUIT AND/OR POLE LINE ACTIVITY
IN, UNDER, ACROSS OR ALONG ROADS, STREETS, HIGHWAYS AND DRAINAGE DITCHES
IN FORT BEND COUNTY**

APPLICANT'S JOB NO. _____
 PERMIT No. 84492 PCT. No. 3
 BOND No. 103827669

Formal notice is hereby given that PHONOSCOPE ENTERPRISES GROUP
 proposes to lay, construct, maintain and/or repair cable, conduit and/or pole line, in, under,
 across, or along roads, streets, highways and drainage ditches in Fort Bend County, as follows:

In, Under, or Across Roads and/or Drainage Ditches

Road or Ditch Name	Distance & Direction From Nearest Intersection	Length of Crossing	Type of Construction
			Bored: Jacked: Driven: Cased
PINE MILL RANCH DR	386 FT NORTHWEST FROM C/L OF EVANS MILL LN	65 FT	X : : :

Along Roads and/or Drainage Ditches

Road or Ditch Name	Distance & Direction From Nearest Intersection	To	Distance
SPRING GREEN BLVD	386 FT NORTHWEST OF C/L OF EVANS MILL LN	1ST EXISTING UTILITY POLE	~ 411 FT

General Description

PROPOSED TO BORE AND INSTALL CONDUIT AND FIBER OPTIC CABLE IN THE SOUTH RIGHT OF WAY OF SPRING GREEN BLVD.

The Location and description of the proposed installation and appurtenances is more fully shown on the attached detail drawings. The laying, construction, maintenance and/or repair of the proposed installation shall be subject to "A Revised Order Regulating the Laying, Construction, Maintenance and/or Repair of Cables, Conduits, and/or Pole Lines, In, Under, Across, or Along Roads, Streets, Highways and Drainage Ditches in Fort Bend County, Texas, Under the Jurisdiction of the Commissioners Court of Fort Bend County, Texas," as passed by Commissioners Court of Fort Bend County, Texas, dated the 3rd. day of August, 1987, recorded in Volume 639 of the Minutes of the Commissioners Court of Fort Bend County, Texas.

Written notices are required: 1) 48 hours in advance of start of construction and
 2) when construction is complete and ready for final inspection.

Mail to: Permit Administrator/Fort Bend County Engineering
 P.O. Box 1449, Rosenberg, TX 77471.

Violation of requirements shall constitute grounds for job shut down.

COMPANY NAME:

PHONOSCOPE ENTERPRISES G

AGENT and/or OWNER

(Signature)

NAME & TITLE

HARRELL TAYLOR AUTO CAD DRAFTER

(Please Print)

DATE

1/6/2014

ADDRESS

6105 WESTLINE DR

(Street/P.O. Box)

HOUSTON

TEX

77036

City

State

Zip

TELEPHONE NO:

(713) 272-4600

(accessible 24 hrs/day, 7 days/week)

Does project
 comply with Fort
 Bend County
 Outdoor Lighting
 Ordinance?

Yes ()

No ()

**NOTICE OF PROPOSED CABLE, CONDUIT AND/OR POLE LINE ACTIVITY
IN, UNDER, ACROSS OR ALONG ROADS, STREETS, HIGHWAYS AND DRAINAGE DITCHES
IN FORT BEND COUNTY**

APPLICANT'S JOB NO. _____
 PERMIT No. 84492 PCT. No. 3
 BOND No. 103821609

Formal notice is hereby given that PHONOSCOPE ENTERPRISES GROUP
 proposes to lay, construct, maintain and/or repair cable, conduit and/or pole line, in, under,
 across, or along roads, streets, highways and drainage ditches in Fort Bend County, as follows:

In, Under, or Across Roads and/or Drainage Ditches

Road or Ditch Name	: Distance & Direction From : Nearest Intersection	Length of Crossing	Type of Construction Bored: Jacked: Driven: Cased
WINDING POINT LN.	: <u>330 FT NORTHWEST OF C/L OF PINE MILL RANCH DR.</u>	<u>55 FT</u>	<u>X</u> : : :
:	:	:	:
:	:	:	:

Along Roads and/or Drainage Ditches

Road or Ditch Name	: Distance & Direction From : Nearest Intersection	To	: Distance
WINDING POINT LN	: <u>40 FT NORTHWEST FROM PROPOSED SET C/L OF PINE MILL RANCH DR.</u>	<u>VAULT</u>	: <u>330 FT</u>
:	:	:	:
:	:	:	:

General Description

PROPOSE TO BORE AND INSTALL 330 FT OF CONDUIT & FIBER OPTIC CABLE
IN THE RIGHT OF WAY OF WINDING POINT BLVD. AND SET (2) VAULTS

The Location and description of the proposed installation and appurtenances is more fully shown on the attached detail drawings. The laying, construction, maintenance and/or repair of the proposed installation shall be subject to "A Revised Order Regulating the Laying, Construction, Maintenance and/or Repair of Cables, Conduits, and/or Pole Lines, In, Under, Across, or Along Roads, Streets, Highways and Drainage Ditches in Fort Bend County, Texas, Under the Jurisdiction of the Commissioners Court of Fort Bend County, Texas," as passed by Commissioners Court of Fort Bend County, Texas, dated the 3rd. day of August, 1987, recorded in Volume 639 of the Minutes of the Commissioners Court of Fort Bend County, Texas.

Written notices are required: 1) 48 hours in advance of start of construction and
 2) when construction is complete and ready for final inspection.

Mail to: Permit Administrator/Fort Bend County Engineering
 P.O. Box 1449, Rosenberg, TX 77471.

Violation of requirements shall constitute grounds for job shut down.

Does project
comply with Fort
Bend County
Outdoor Lighting
Ordinance?

Yes ()

No ()

COMPANY NAME: PHONOSCOPE

AGENT and/or OWNER

(Signature)

NAME & TITLE

HARRELL TAYLOR - AUTOCAD DRAFTER

(Please Print)

DATE

1/6/2014

ADDRESS

6105 WESTLINE DR

HOUSTON

(Street/P.O. Box)

TX

77036

City

State

Zip

TELEPHONE NO:

(713) 272-4600

(accessible 24 hrs/day, 7 days/week)

**NOTICE OF PROPOSED CABLE, CONDUIT AND/OR POLE LINE ACTIVITY
IN, UNDER, ACROSS OR ALONG ROADS, STREETS, HIGHWAYS AND DRAINAGE DITCHES
IN FORT BEND COUNTY**

APPLICANT'S JOB NO. _____
 PERMIT No. 84492 PCT. No. 3
 BOND No. 10382 7669

Formal notice is hereby given that PHONOSCOPE ENTERPRISES GROUP
 proposes to lay, construct, maintain and/or repair cable, conduit and/or pole line, in, under,
 across, or along roads, streets, highways and drainage ditches in Fort Bend County, as follows:

In, Under, or Across Roads and/or Drainage Ditches

Road or Ditch Name	: Distance & Direction From : Nearest Intersection	Length of : Crossing	Type of Construction Bored: Jacked: Driven: Cased

Along Roads and/or Drainage Ditches

Road or Ditch Name	: Distance & Direction From : Nearest Intersection	To : 	Distance
<u>PINE MILL RANCH DR.</u>	<u>37 FT WEST OF C/L OF PROPOSED SET</u>	<u>VAULT</u>	<u>~ 1168 FT</u>

General Description

PROPOSE TO BORE AND INSTALL CONDUIT AND FIBEROPTIC CABLE
 IN THE NORTH RIGHT OF WAY OF PINE MILL RANCH DR. SET (1) VAULT

The Location and description of the proposed installation and appurtenances is more fully shown on the attached detail drawings. The laying, construction, maintenance and/or repair of the proposed installation shall be subject to "A Revised Order Regulating the Laying, Construction, Maintenance and/or Repair of Cables, Conduits, and/or Pole Lines, In, Under, Across, or Along Roads, Streets, Highways and Drainage Ditches in Fort Bend County, Texas, Under the Jurisdiction of the Commissioners Court of Fort Bend County, Texas," as passed by Commissioners Court of Fort Bend County, Texas, dated the 3rd. day of August, 1987, recorded in Volume 639 of the Minutes of the Commissioners Court of Fort Bend County, Texas.

Written notices are required: 1) 48 hours in advance of start of construction and
 2) when construction is complete and ready for final inspection.

Mail to: Permit Administrator/Fort Bend County Engineering
 P.O. Box 1449, Rosenberg, TX 77471.

Violation of requirements shall constitute grounds for job shut down.

Does project
comply with Fort
Bend County
Outdoor Lighting
Ordinance?

Yes ()

No ()

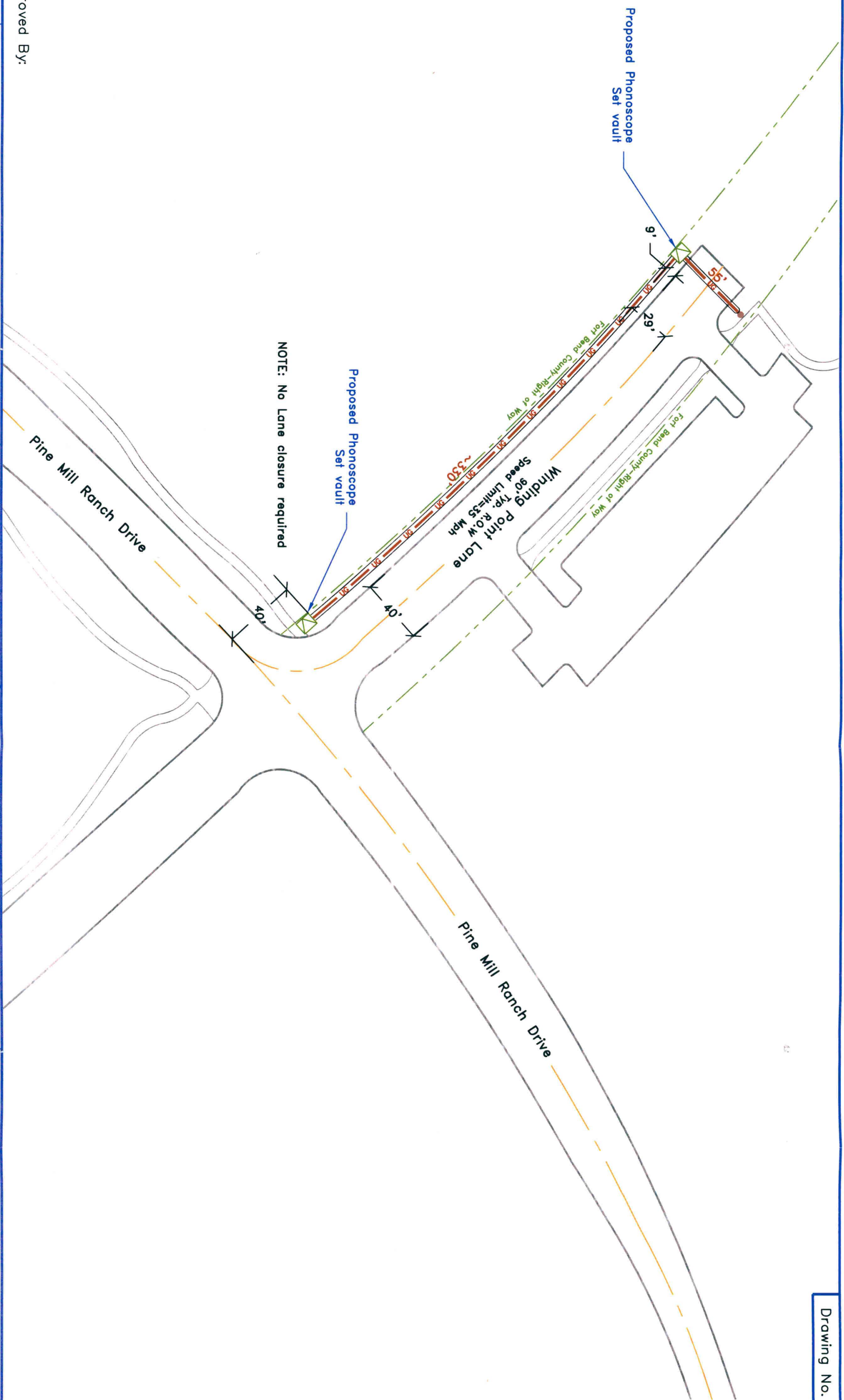
COMPANY NAME: PHONOSCOPE ENTERPRISE GR.
 AGENT and/or OWNER

NAME & TITLE HARRELL TAYLOR AUTOCAD DRAFTER
 (Please Print)






DATE 1/6/2014

ADDRESS 6105 WESTLINE DR
 (Street/P.O. Box)
HOUSTON TX 77036

City State Zip
 TELEPHONE NO: (713) 272-4600
 (accessible 24 hrs/day, 7 days/week)



Approved By:

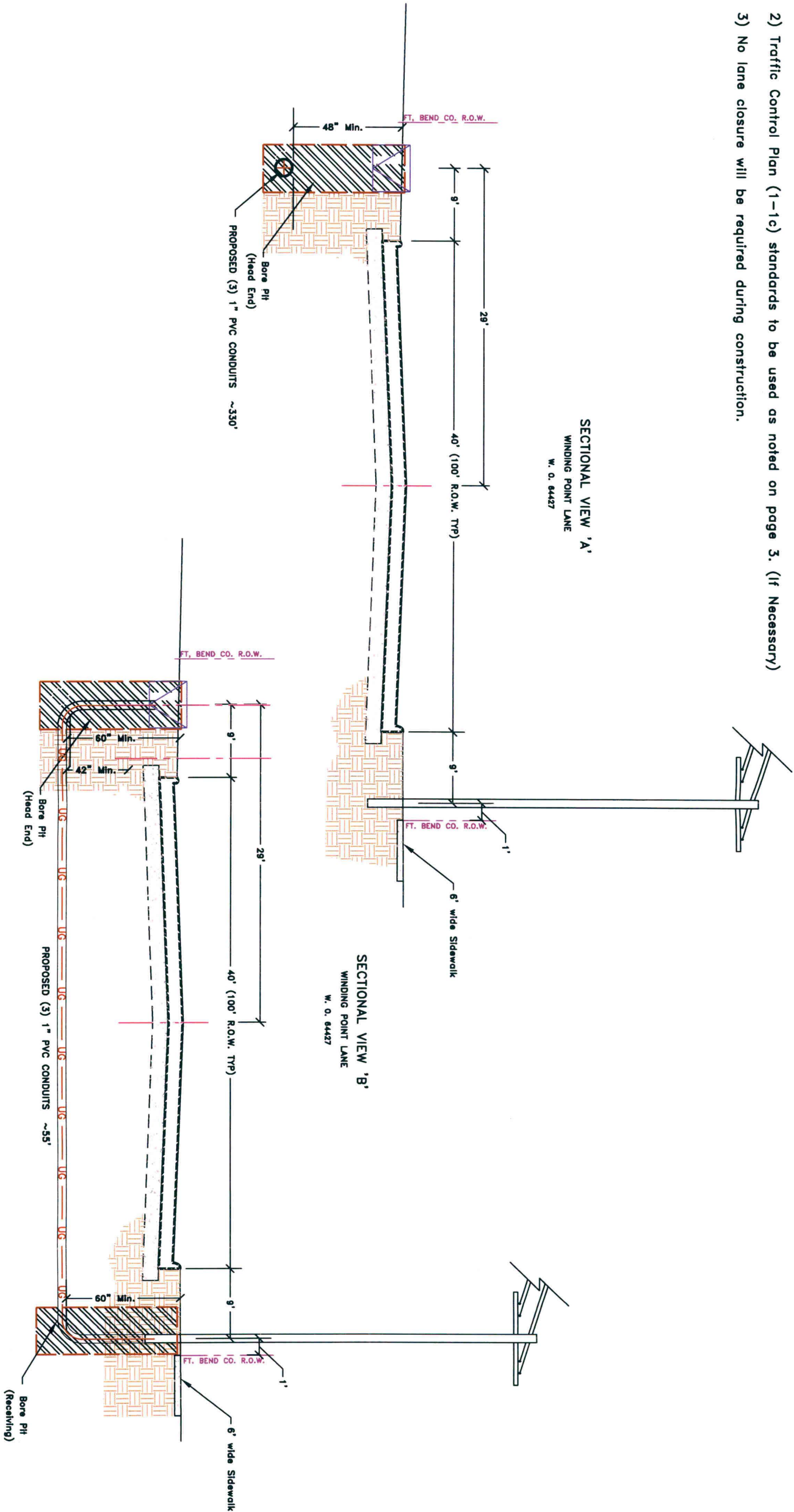
Symbol	Description	Revisions	Drawn By: Harrell Taylor Scale: N.T.S. Date: 01/02/2014			JOB# 0813-508 Notice of Proposed Utility Installation Proposed Underground Wireline Crossing Site Plan-UG ROW & Xing of Winding Point Ln 1 of 2 Job#: W. O.# 64427
	(3) 1" PVC conduit encasing Fiber Optic Cable underground @ a min. depth of 60" below existing grade.					
	Proposed Phonscope Set Vault					
	Existing Utility Pole					
			 Key Map: 484 T			
			 PHONOSCOPE			

Confidential and Proprietary


Key Map: 484 T

General Notes:

- 1) Surface to be restored to its original condition in compliance with Ft. Bend County Standards.
- 2) Traffic Control Plan (1-1c) standards to be used as noted on page 3. (If Necessary)
- 3) No lane closure will be required during construction.



Approved By:

Symbol		Description	Revisions	<div> Key Map: 484 T</div>			Drawn By: Harrell Taylor			Scale: N.T.S.	Date: 01/06/2014	JOB# 0813-508	
UG		(3) 1" PVC conduits encasing fiber optic cable @ a depth of 60" below existing grade					PHONOSCOPE						
							Notice of Proposed Utility Installation						
							Proposed Underground Wireline Installation						
							Cross Section-UG Xing&ROW of Winding Point						
							2 of 2			W.O.# 64427			
			Confidential and Proprietary										

Approved By:

Drawing No. H124312013

NOTE: No Lane closure required

Pine Mill Ranch Drive
125' typ. R.O.W.
Speed Limit=35 Mph

Fort Bend County-Right of Way

Fort Bend County-Right of Way

Winding Point Lane

40'

18'

37'

1168'

Approved By:

Drawing No. H124312013

NOTE: No Lane closure required

Pine Mill Ranch Drive
125' typ. R.O.W.
Speed Limit=35 Mph

Fort Bend County-Right of Way

Fort Bend County-Right of Way

Winding Point Lane

40'

18'

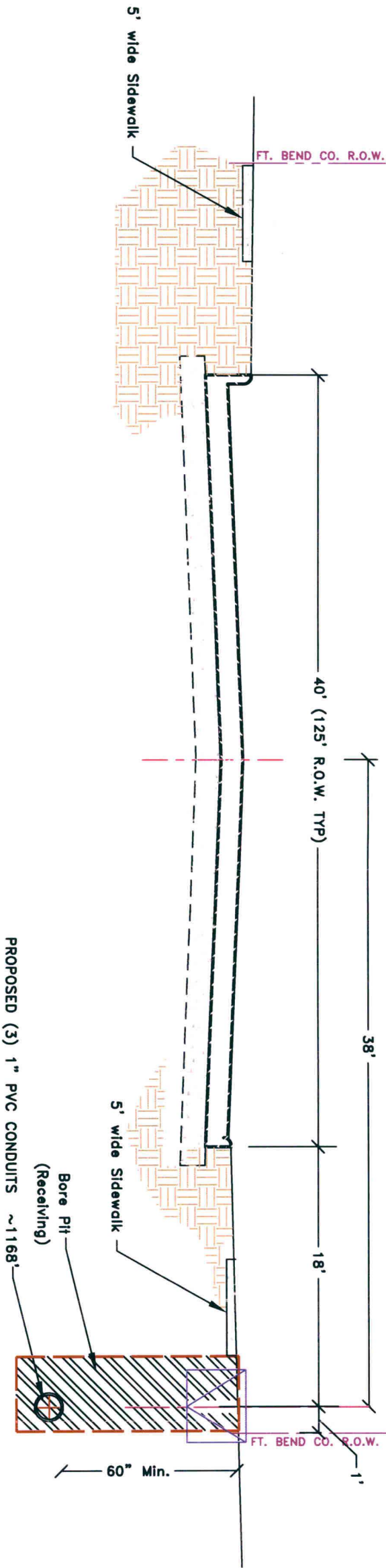
37'

1168'



General Notes:

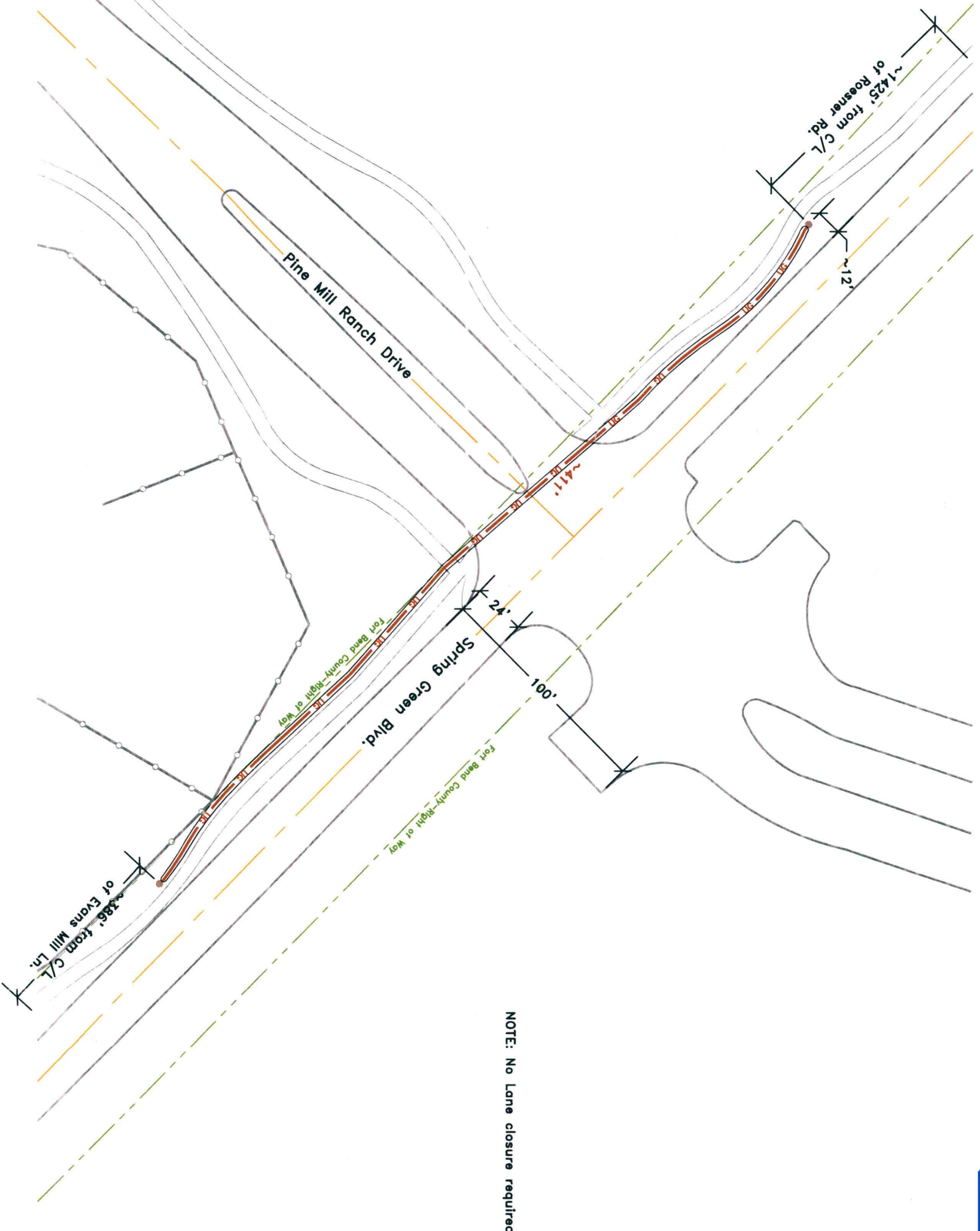
- 1) Surface to be restored to its original condition in compliance with Ft. Bend County Standards.
- 2) Traffic Control Plan (1-1c) standards to be used as noted on page 3. (if Necessary)
- 3) No lane closure will be required during construction.

SECTIONAL VIEW 'A'
PINE MILL RANCH DRIVE
(West View)
W. O. 64428



Approved By:

Symbol	Description	Revisions	Key Map: 484 T			JOB# 0813-508		
uc	(3) 1" PVC conduits encasing fiber optic cable @ a depth of 60" below existing grade		 N			<div> PHONOSCOPE</div> <div>Notice of Proposed Utility Installation</div> <div>Proposed Underground Wireline Installation</div> <div>Cross Section-UG ROW of Pine Mill Ranch Dr</div> <div>2 of 2</div> <div>W.O.# 6442</div>		

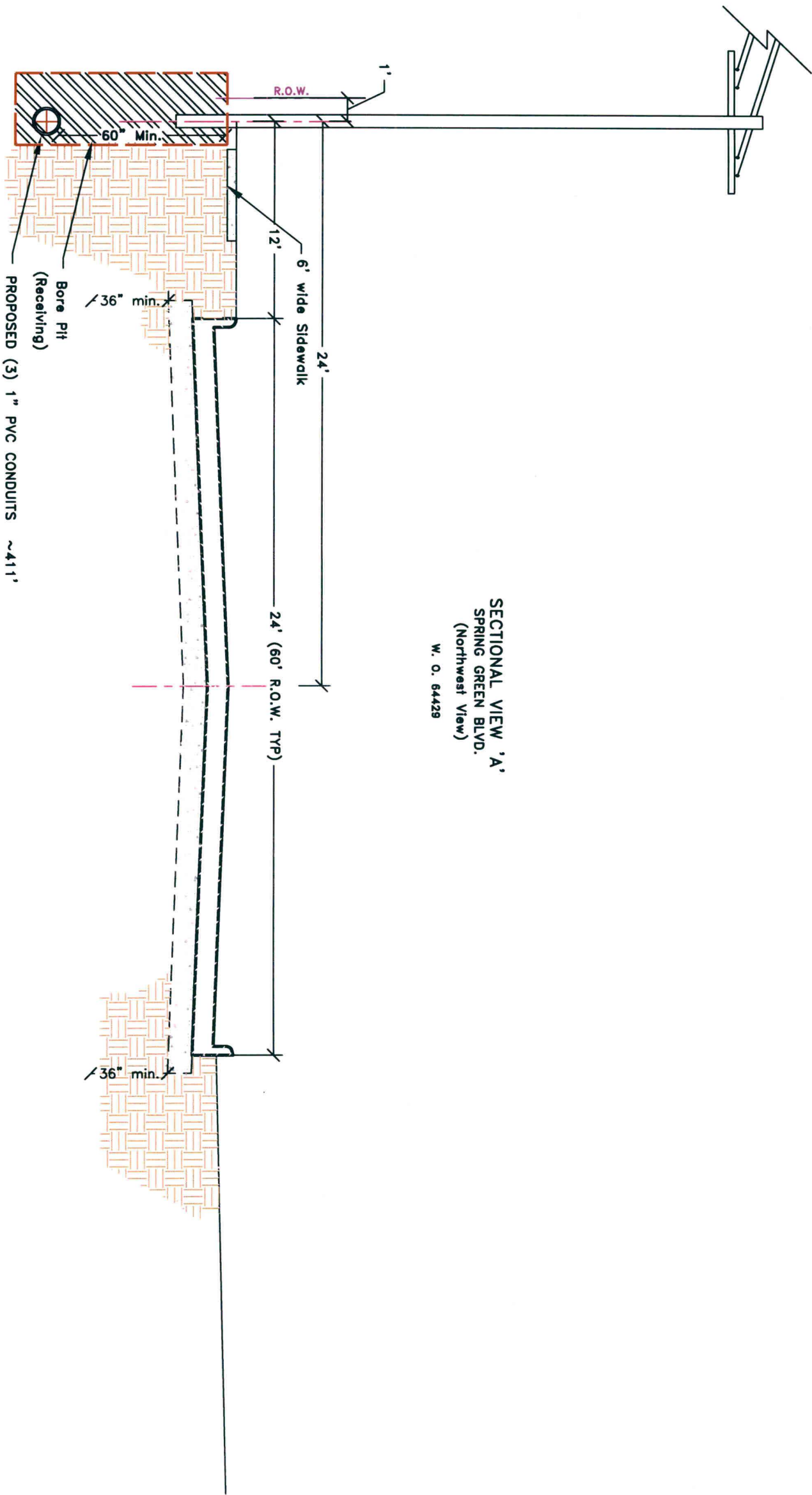


Approved By:



Symbol	Description	Revisions	Drawn By:	Scale:	Date:	JOB# 0813-508		
	(3) 1" PVC conduit encasing Fiber Optic Cable underground @ a min. depth of 60" below existing grade		Harrell Taylor	N.T.S.	01/02/2014			
	Existing Utility Pole							
						Notice of Proposed Utility Installation		
						Proposed Underground Wireline Construction		
						Site Plan - UG ROW of Spring Green Blvd		
						1 of 3 Job# W. O.# 64429		
						Key Map: 484T		
						Confidential and Proprietary		

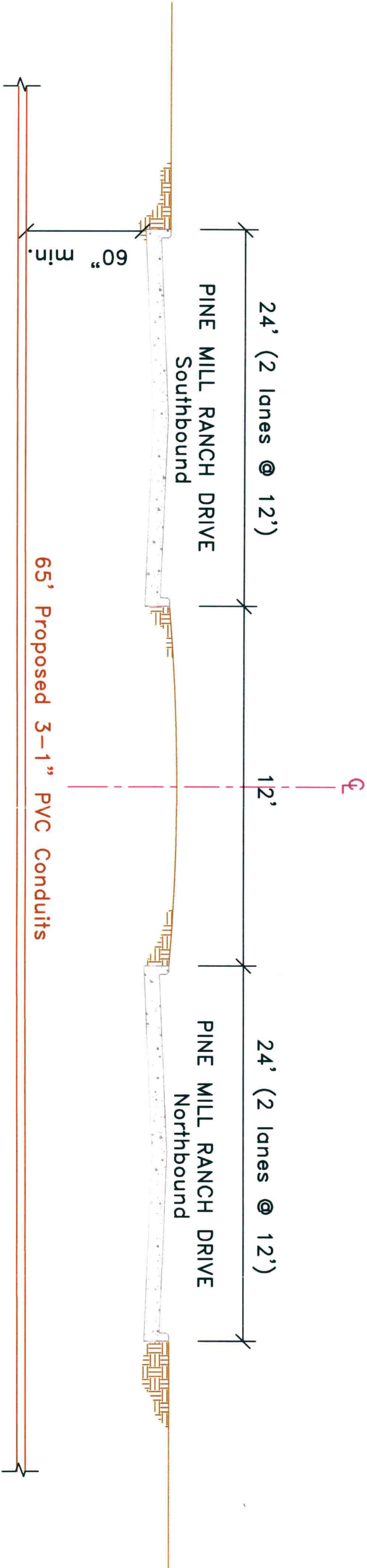
General Notes:

- 1) Surface to be restored to its original condition in compliance with Ft. Bend County Standards.
- 2) Traffic Control Plan (1-1c) standards to be used as noted on page 4. (If Necessary)
- 3) No lane closure will be required during construction.







Approved By:

Symbol	Description	Revisions	Key Map: 484 T		
UG	(3) 1" PVC conduits encasing fiber optic cable @ a depth of 60" below existing grade		 N		
		Confidential and Proprietary	 PHONOSCOPE		
			Drawn By: Harrell Taylor		
			Scale: N.T.S.		
			Date: 01/06/2014		
			JOB# 0813-508		
			Notice of Proposed Utility Installation		
			Proposed Underground Wireline Installation		
			Cross Section-UG ROW of Spring Green Blvd.		
			2 of 3		
			W.O.# 6442		



(Facing Southwest)
Work Order# 64429

Approved By:

Symbol	Description	Revisions	Key Map # 484 T			
 UG	3-1" PVC Conduits at a min. depth of 60" below ext. grade		 N			
						
			 PHONOSCOPE			
Drawn By: Harrell Taylor		Scale: N.T.S.				Date: 01/06/2014
JOB# 0813-508						
Notice of Proposed Utility Installation						
Proposed Underground Wireline Crossing						
Plan and Profile--UG Xing of Pine Mill Ranch						
3 of 3 W. O.# 64429						