

101

REVIEW BY FORT BEND COUNTY COMMISSIONERS COURT

On this 17 day of DECEMBER, 2013, Commissioners Court came on to be heard and reviewed the accompanying notice of DHM CONSTRUCTION, INC.

Job Location MASON ROAD

Dated 12/10/13 Bond No. HSIFSU0630149, Permit No. 84473 to make use of certain Fort Bend County property subject to, "A Revised Order Regulating the Laying, Construction, Maintenance, and Repair of Buried Cables, Conduits, and Pole Lines, In, Under, Across or Along Roads, Streets, Highways, and Drainage Ditches in Fort Bend County, Texas, Under the Jurisdiction of the Commissioners Court of Fort Bend County, Texas," as passed by the Commissioners Court of Fort Bend County, Texas, date the 3rd day of August, 1987, recorded in Volume _____ of the Minutes of the Commissioners Court of Fort Bend County, Texas, to the extent that such order is not inconsistent with Article 1436a, Vernon's Texas Civil Statutes. Upon Motion of Commissioner Meyers, seconded by Commissioner Patterson, duly put and carried, it is ORDERED, ADJUGED AND DECREED that said notice of said above purpose is hereby acknowledged by the Commissioners Court of Fort Bend County, Texas, and that said notice be placed on record according to the regulation order thereof.

Notes:

1. Evidence of review by the Commissioners Court must be kept on the job site and failure to do so constitutes grounds for job shutdown.
2. Written notices are required:
 - a. 48 hours in advance of construction start up, and
 - b. When construction is completed and ready for final inspection

Mail notices to: Permit Administrator
Fort Bend County Engineering
301 JACKSON STREET
RICHMOND, Texas 77469
281-633-7500

3. This permit expires one (1) year from date of permit if construction has not commenced.

By

[Signature]
County Engineer

By

N/A

Drainage District Engineer/Manager

Presented to Commissioners Court and approved.

Recorded in Volume 12-17-13
Minutes of Commissioners Court.

Clerk of Commissioners Court

By [Signature]
Deputy

**PERFORMANCE BOND COVERING ALL CABLE, CONDUIT AND/OR POLE LINE
ACTIVITY IN, UNDER, ACROSS OR ALONG FORT BEND COUNTY ROADS**

AUTHORIZED

BOND NO HSIFSU0630149

THE STATE OF TEXAS §

KNOW ALL MEN BY THESE PRESENTS:

COUNTY OF FORT BEND §

THAT WE, DHM Construction, Inc. whose address is 6001 Highway Blvd., Suite 5, Katy, Texas 77494, Texas, hereinafter called the Principal, and International Fidelity Insurance Company, a Corporation existing under and by virtue of the laws of the State of New Jersey and authorized to do an indemnifying business in the State of Texas, and whose principal office is located at One Newark Center, 20th Floor, Newark, NJ 07102, whose officer residing in the State of Texas, authorized to accept service in all suits and actions brought within said State is Shelly Bolender and whose address is 10077 Grogan's Mill Road, #260, The Woodlands, TX 77380, hereinafter called the Surety, and held and firmly bound unto, Robert E. Hebert, County Judge of Fort Bend County, Texas, or his successors in office, in the full sum of Five Thousand and No/100 Dollars (\$ 5,000.00) current, lawful money of the United States of America, to be paid to said Robert E. Hebert, County Judge of Fort Bend County, Texas, or his successors in office, to which payment well and truly to be made and done, we, the undersigned, bind ourselves and each of us, our heirs, executors, administrators, successors, assigns, and legal representatives, jointly and severally, by these presents.

THE CONDITION OF THIS BOND IS SUCH THAT, WHEREAS, the above bounden principal contemplates laying, constructing, maintaining and/or repairing one or more cables, conduits, and/or pole lines in, under, across and/or along roads, streets and highways in the County of Fort Bend, and the State of Texas, under the jurisdiction of the Commissioners' Court of Fort Bend County, Texas, pursuant to the Commissioners' Court order adopted on the 1st day of December, A.D. 1980, recorded in Volume 13, of the Commissioners' Court Minutes of Fort Bend County, Texas, regulating same, which Commissioners' Court order is hereby referred to and made a part hereof for all purposes as though fully set out herein;

AND WHEREAS, the principal desires to provide Fort Bend County with a performance bond covering all such cable, conduit and/or pole line activity;

NOW, THEREFORE, if the above bounden principal shall faithfully perform all its cable, conduit and/or pole line activity (including, but not limited to the laying, construction, maintenance and/or repair of cables, conduits and/or pole lines) in, under, across and/or along roads, streets and highways in the County of Fort Bend and State of Texas, under the jurisdiction of the Commissioners Court of Fort Bend County, Texas, pursuant to and in accordance with minimum requirements and conditions of the above mentioned Commissioners' Court order set forth and specified to be by said principal done and performed, at the time and in the manner therein specified, and shall pay over and make good and reimburse Fort Bend County, all loss and damages which Fort Bend County may sustain by reason of any failure or default on the part of said principal, then this obligation shall be null and void, otherwise to remain in full force and effect.

This bond is payable at the County Courthouse in the County of Fort Bend and State of Texas.

It is understood that at any time Fort Bend County deems itself insecure under this bond, it may require further and/or additional bonds of the principal.

EXECUTED this 6th day of December, 20 13.

DHM Construction, Inc.

PRINCIPAL

BY

International Fidelity Insurance Company

SURETY

BY Roxanne G. Hebert, Attorney-in-Fact

POWER OF ATTORNEY

INTERNATIONAL FIDELITY INSURANCE COMPANY ALLEGHENY CASUALTY COMPANY

ONE NEWARK CENTER, 20TH FLOOR NEWARK, NEW JERSEY 07102-5207

KNOW ALL MEN BY THESE PRESENTS: That INTERNATIONAL FIDELITY INSURANCE COMPANY, a corporation organized and existing under the laws of the State of New Jersey, and ALLEGHENY CASUALTY COMPANY a corporation organized and existing under the laws of the State of Pennsylvania, having their principal office in the City of Newark, New Jersey, do hereby constitute and appoint

SHAREN GROPPPELL, MARY M. RIFAAT, BRUCE C. DEHART, DAVID R. GROPPPELL, ROXANNE G. HEBERT,
BEVERLY A. IRELAND, EDWARD L. MOORE


Spring, TX.

their true and lawful attorney(s)-in-fact to execute, seal and deliver for and on its behalf as surety, any and all bonds and undertakings, contracts of indemnity and other writings obligatory in the nature thereof, which are or may be allowed, required or permitted by law, statute, rule, regulation, contract or otherwise, and the execution of such instrument(s) in pursuance of these presents, shall be as binding upon the said INTERNATIONAL FIDELITY INSURANCE COMPANY and ALLEGHENY CASUALTY COMPANY, as fully and amply, to all intents and purposes, as if the same had been duly executed and acknowledged by their regularly elected officers at their principal offices.

This Power of Attorney is executed, and may be revoked, pursuant to and by authority of the By-Laws of INTERNATIONAL FIDELITY INSURANCE COMPANY and ALLEGHENY CASUALTY COMPANY and is granted under and by authority of the following resolution adopted by the Board of Directors of INTERNATIONAL FIDELITY INSURANCE COMPANY at a meeting duly held on the 20th day of July, 2010 and by the Board of Directors of ALLEGHENY CASUALTY COMPANY at a meeting duly held on the 15th day of August, 2000:


"RESOLVED, that (1) the President, Vice President, or Secretary of the Corporation shall have the power to appoint, and to revoke the appointments of, Attorneys-in-Fact or agents with power and authority as defined or limited in their respective powers of attorney, and to execute on behalf of the Corporation and affix the Corporation's seal thereto, bonds, undertakings, recognizances, contracts of indemnity and other written obligations in the nature thereof or related thereto; and (2) any such Officers of the Corporation may appoint and revoke the appointments of joint-control custodians, agents for acceptance of process, and Attorneys-in-fact with authority to execute waivers and consents on behalf of the Corporation; and (3) the signature of any such Officer of the Corporation and the Corporation's seal may be affixed by facsimile to any power of attorney or certification given for the execution of any bond, undertaking, recognizance, contract of indemnity or other written obligation in the nature thereof or related thereto, such signature and seals when so used whether heretofore or hereafter, being hereby adopted by the Corporation as the original signature of such officer and the original seal of the Corporation, to be valid and binding upon the Corporation with the same force and effect as though manually affixed."

IN WITNESS WHEREOF, INTERNATIONAL FIDELITY INSURANCE COMPANY and ALLEGHENY CASUALTY COMPANY have each executed and attested these presents on this 12th day of March, 2012.




STATE OF NEW JERSEY
County of Essex

ROBERT W. MINSTER
Executive Vice President/Chief Operating Officer
(International Fidelity Insurance Company)
and President (Allegheny Casualty Company)



On this 12th day of March 2012, before me came the individual who executed the preceding instrument, to me personally known, and, being by me duly sworn, said he is the therein described and authorized officer of INTERNATIONAL FIDELITY INSURANCE COMPANY and ALLEGHENY CASUALTY COMPANY; that the seals affixed to said instrument are the Corporate Seals of said Companies; that the said Corporate Seals and his signature were duly affixed by order of the Boards of Directors of said Companies.

IN TESTIMONY WHEREOF, I have hereunto set my hand affixed my Official Seal, at the City of Newark, New Jersey the day and year first above written.



A NOTARY PUBLIC OF NEW JERSEY
My Commission Expires Mar. 27, 2014

CERTIFICATION

I, the undersigned officer of INTERNATIONAL FIDELITY INSURANCE COMPANY and ALLEGHENY CASUALTY COMPANY do hereby certify that I have compared the foregoing copy of the Power of Attorney and affidavit, and the copy of the Sections of the By-Laws of said Companies as set forth in said Power of Attorney, with the originals on file in the home office of said companies and that the same are correct transcripts thereof, and of the whole of the said originals, and that the said Power of Attorney has not been revoked and is now in full force and effect.

IN TESTIMONY WHEREOF, I have hereunto set my hand this 6th day of December, 2013

MARIA BRANCO, Assistant Secretary

IMPORTANT NOTICE

TO OBTAIN INFORMATION OR MAKE A COMPLAINT:

You may call International Fidelity Insurance Company's toll-free telephone number for information or to make a complaint at:

800-333-4167

You may also write to International Fidelity Insurance Company at:

**Attn: Claims Department
One Newark Center, 20th Floor
Newark, NJ 07102**

You may contact the Texas Department of Insurance to obtain information on companies, coverages, rights or complaints at:

800-252-3439

You may write the Texas Department of Insurance at:

**P.O. Box 149104
Austin, TX 78714-9104**

ATTACH THIS NOTICE TO YOUR BOND. This notice is for information only and does not become a part or a condition of the attached document and is given to comply with Section 2253.048, Government Code, and Section 53.202, Property Code, effective September 1, 2001.

COUNTY OF FORT BEND

Engineering Department

301 JACKSON STREET
RICHMOND, Texas 77469

Johnny Ortega
Permit Administrator

1124 Blume Road
Phone: (281) 633-7500


PERMIT APPLICATION REVIEW FORM FOR CABLE, CONDUIT, AND POLE LINE ACTIVITY IN FORT BEND COUNTY

PERMIT NO. 00073

The following "Notice of Proposed Cable, Conduit, and/or Pole Line activity in Fort Bend County" and accompanying attachments have been reviewed and the notice conforms to appropriate regulations set by Commissioner's Court of Fort Bend County, Texas.

- X (1) Complete Application Form.
- X a. Name of road, street, and/or drainage ditch affected.
- X b. Vicinity map showing course of direction.
- X c. Plans and specifications.
- X (2) Bond:
- _____ District Attorney, approval when applicable.
- _____ Perpetual bond currently posted.
- No. _____
- Amount _____
- X Performance bond submitted.
- No. HSIFSU0630149
- Amount \$5,000.00
- _____ Cashier's Check.
- No. _____
- Amount _____
- _____ (3) Verbal permission given for emergencies, to start construction before approved in Commissioner's Court.
- _____ Precinct Engineer Acknowledgment _____ Date
- _____ Precinct Commissioner Acknowledgment _____ Date
- _____ (4) _____
- Drainage District Approval when applicable

We have reviewed this project and agree it meets minimum requirements.


Johnny Ortega CFM/ Permit Administrator
(REVISED 5/30/08)

12/10/2013
Date

**FORT BEND COUNTY ENGINEERING
PERMIT DEPARTMENT
CONSTRUCTION OF DRIVEWAYS AND CULVERTS ON COUNTY EASEMENTS AND RIGHT OF WAYS
COMMERCIAL PIPE PERMIT APPLICATION**
Physical: 1124 Blume Road, Rosenberg, Texas 77471
Mailing: 301 Jackson St., Richmond, Texas 77469
(Phone) 281-633-7502 or 7503 • (Fax) 281-633-7545
www.FortBendCountyTx.gov

APPLICANT INFORMATION

Application No. 84473
(County Use Only)

Applicant Name DHM Construction, Inc
Applicant Mailing Address 6001 Highway Blvd., Suite 5
City Katy State Texas Zip 77494
Work Phone 281-391-2882 Daytime Phone _____
Property Owner's Name Harris-Ft Bend Emergency Service No. 100 Phone _____
Property Owner's Mailing Address 820 Gessner, Suite 1710
City Houston State Texas Zip 77024

LOCATION OF PROPERTY

Subdivision _____ Sec _____ Lot _____ Blk _____
Physical Address Mason Road 1,050+- North of Westpark Toll Road

(ATTACH A SITE MAP)

SITE USE

Driveway Curb & Gutter Section ☐ Driveway - Open Ditch Section ☐

Culvert Only ☐ Other ☒ Median Cut

Length 20' minimum and 40' maximum Number of drives _____
(See - Fort Bend County Procedures to be followed for Commercial Driveway, and Median Openings or Modifications)
Available on web site: www.FortBendCountyTx.gov

Does project comply with Fort Bend County Lighting Regulations Yes () No ()
(See: Fort Bend County Outdoor Lighting Regulations on website: www.FortBendCountyTx.gov)

- By signing and submitting this permit application, I am stating that I am the owner of this property and I am aware of and agree to abide by the Fort Bend County Regulations of Subdivisions and I am aware of Section 2, Item F in the Permits for the Construction of Driveways & Culverts on County Easements and Right of Ways in Fort Bend County, and am responsible to obtain all other required permits associated with the above mentioned property. Driveway and Pipe Permits shall provide that construction pursuant to the permit will be commenced within six months and be completed within nine months from the date of the permit and that fees collected for said permits shall not be refundable or transferable. I further understand the permit fee, in the form of CASH or PERSONAL CHECK or COMPANY CHECK or a CASHIERS CHECK or MONEY ORDER payable to FORT BEND COUNTY, must be attached.
- The undersigned applicant, agent or attorney hereby certifies to Commissioners' Court to be strictly bound to Commissioners' Court to construct the driveway and/or culvert in strict conformity with the plans, specifications, terms, provisions and conditions of the permit and any other written material incorporated by reference in this application.
- Other permits may be required for development. Please contact the Fort Bend County Road & Bridge Department for pipe sizing or the Fort Bend County Health Department for information on On-Site Sewage Facility permits prior to planning construction.
- Failure to possess or obtain required permits will result in legal action against the property owner as allowed by law.

Signature of Applicant, Agent or Attorney

Date

Printed Name





FORT BEND COUNTY
CONSTRUCTION PLANS FOR

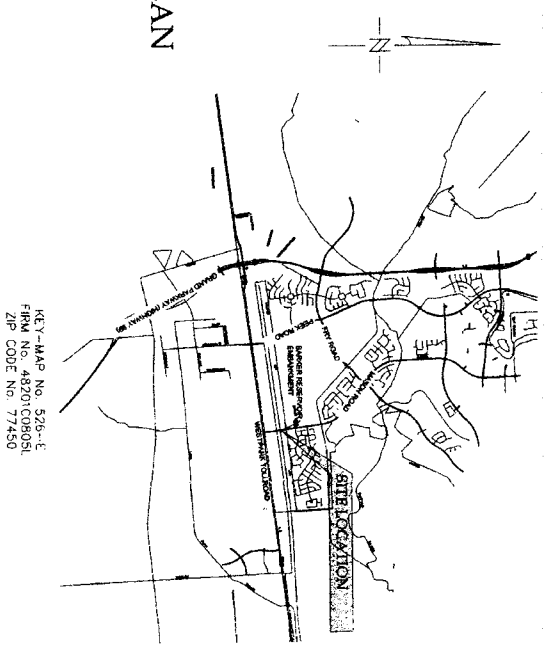
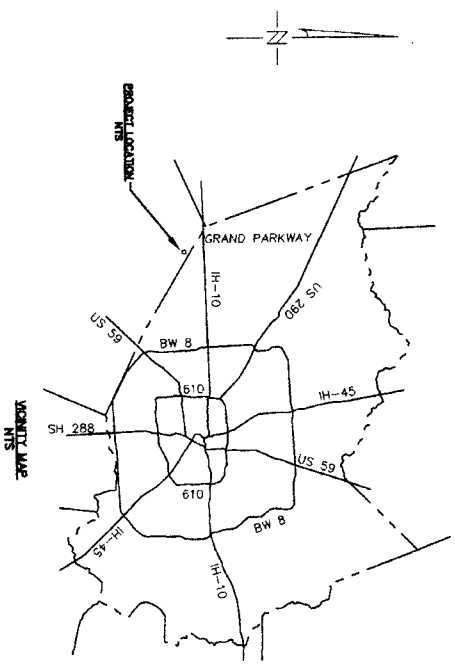
MASON ROAD MEDIAN CUT
1,050± NORTH OF WESTPARK TOLL ROAD

HARRIS COUNTY EMERGENCY SERVICES DISTRICT NO. 100

JUNE, 2013
WEC PROJECT NO.: LD052

INDEX OF DRAWINGS

CIVIL	
C-0.0 (01) COVER SHEET
C-1.0 (02) MEDIAN CUT PLAN AND DEMOLITION PLAN
C-2.0 (03) PLAN AND PROFILE
C-6.0 (04) DETAILS
C-8.0 (05) TRAFFIC CONTROL PLAN
C-9.0 (06) SIGHT DISTANCE VERIFICATION




RICHARD W. STOLTE, P.E.
FORT BEND COUNTY ENGINEER

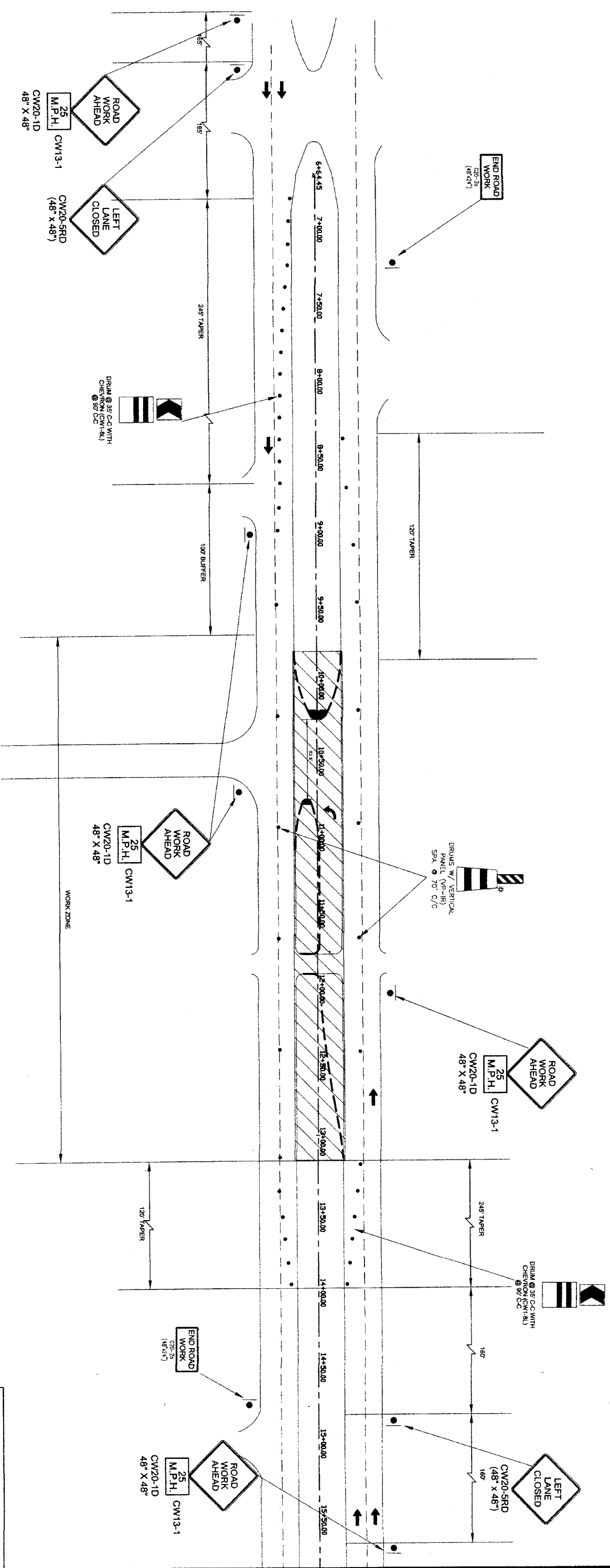
ROW PERMIT
IS REQUIRED
CONTRACTOR IS TO SUBMIT FOR
APPROVAL THE REQUIRED
APPLICATION, FEE AND BOND TO FORT
BEND COUNTY FOR CONSTRUCTION

ELIAB, BY GRAPHIC PLOTTING ONLY, THIS PROPERTY
LIES WITHIN ZONE "X-UNSHADED" OF THE FLOOD
INSURANCE RATE MAP PANEL NO. 48201C0905C,
WHICH BEARS AN EFFECTIVE DATE OF JUNE 18,
2007, AND DOES NOT LIE WITHIN A SPECIAL FLOOD
HAZARD AREA. NO FLOOD SURVEYING WAS
PERFORMED TO DETERMINE THIS ZONE.

WEISSER
Engineering Co.
19300 Fort Bend, Suite 100
Houston, TX 77064
(281) 579-7300
FAX: (281) 579-7300



2	ADD MR. S.
1	ADD TO
REV.	1



GENERAL NOTES:

1. CONTRACTOR SHALL PROVIDE AND INSTALL TRAFFIC CONTROL DEVICES IN CONFORMANCE WITH PART VI OF THE TEXAS MANUAL ON UNIFORM TRAFFIC CONTROL DEVICES (TMUTCD) - LATEST EDITION WITH REVISIONS) DURING CONSTRUCTION.
2. NO LANES SHALL BE BLOCKED FROM 7 A.M. TO 9 A.M. AND 4 P.M. TO 6:30 P.M. MONDAY THRU FRIDAY.
3. OFF DUTY POLICE OFFICERS/FLAGGERS ARE REQUIRED TO DIRECT TRAFFIC WHEN LANES ARE BLOCKED.
4. CONTRACTOR SHALL COVER THE EXCAVATION WITH STEEL PLATES ANCHORED PROPERLY DURING NON-WORKING HOURS AND ALLOW NORMAL TRAFFIC FLOW. IF COVERING IS NOT FEASIBLE, USE TRANTEX FR 336 EFX 36" DELINEATOR OR APPROVED EQUAL WITH SHEETING AND BASE EXPOSED TO PAVEMENT NEXT TO EXCAVATION DURING NON-WORKING HOURS.
5. APPROVED COPIES OF "TRAFFIC CONTROL PLANS" SHALL BE AVAILABLE FOR INSPECTION AT ALL TIMES.
6. IF THE CONTRACTOR CHOOSES TO USE A DIFFERENT METHOD OF TRAFFIC CONTROL PLAN DURING THE CONSTRUCTION THAN WHAT IS OUTLINED IN THE CONTRACT DRAWINGS, (S)HE SHALL BE RESPONSIBLE TO PREPARE AND SUBMIT ALTERNATE PLANS TO TRAFFIC SECTION OF HCPID FOR APPROVAL. TEN WORKING DAYS PRIOR TO IMPLEMENTATION.
7. IF THE PROJECT IS WITHIN 400 FEET FROM A SIGNALIZED INTERSECTION, THE CONTRACTOR SHALL CONTACT HARRIS COUNTY PUBLIC INFRASTRUCTURE DEPARTMENT, SIGNAL DIVISION, AT 713-681-3210 FIVE (5) WORKING DAYS PRIOR TO THE START OF CONSTRUCTION.

LEGEND


- CONSTRUCTION AREA
- OPEN TO TRAFFIC
- HEAVY WORK VEHICLE
- FLASHING ARROW BOARD (OPTIONAL)
- SIGN POST
- TUBULAR MARKERS, CONES OR DRUMS
- SHADOW VEHICLE EQUIPPED WITH ALTERNATOR

EXISTING POSTED SPEED LIMIT = 35 MPH
CONSTRUCTION ZONE ADVISORY SPEED = 25 MPH

TYPICAL TRANSITION LENGTHS AND SUGGESTED MAXIMUM SPACING OF DEVICES

X SIGN SPACING	Posted Speed or 85th Speed (MPH)	Min. Distance (feet)	Formula				Suggested Maximum Spacing of Device			
			Posted Speed	Formula	Minimum Desirable Taper Lengths	On a Tangent	On a Tangent	On a Tangent	On a Tangent	On a Tangent
L=WS ²	35	120	30	WS ²	10'	11'	12'	30'	60'-75'	70'-90'
	40	160	40		150'	165'	180'	30'	60'-75'	70'-90'
	45	240	45		205'	225'	245'	35'	70'-90'	70'-90'
	50	320	50		265'	295'	320'	40'	80'-100'	80'-100'
	55	400	55		320'	370'	400'	45'	90'-110'	90'-110'
L=WS	50	500	50	L=WS	500'	550'	600'	50'	100'-125'	100'-125'
	55	550	55		550'	605'	660'	55'	110'-140'	110'-140'
	60	600	60		600'	660'	720'	60'	120'-150'	120'-150'
X-SIGN SPACING			65		650'	715'	780'	65'	130'-175'	130'-175'

* 85th Percentile Speed may be used on roads where traffic speeds normally exceed the posted speed limit.
** Taper lengths have been rounded off.



WEISSER Engineering Co.
19500 Park Row, Suite 100
Houston, Texas 77064
(281) 512-1222
(281) 512-7300

MASON ROAD MEDIAN CUT
FORT BEND COUNTY EMERGENCY SERVICES DISTRICT NO. 100

TRAFFIC CONTROL PLAN

DESIGNED BY:	JWC	REVIEWED BY:	JWC
CHECKED BY:	H.P.H.	SCALE:	AS SHOWN
DATE:	7/23/13	SHEET NO.:	10552

C-8-0

ROAD, CINCO RANCH FORT BEND COUNTY, TEXAS

DEFINITION: THAT DISTANCE NO LONGER LIMITED BY AN OBSTRUCTION TO THE LINE OF SIGHT MEASURED BETWEEN THE LOCATION OF AN OBJECT (WITH A HEIGHT ABOVE A GRADE AT 2.0 FEET) REPRESENTING TAIL LIGHT OF A PRECEDING VEHICLE, AND THE LOCATION OF A CAR DRIVEN BY AN INDIVIDUAL, WITH EYE LEVEL SET AT 3.6 FEET ABOVE GRADE. GENERALLY REFERRED TO A SSD (SAFE STOPPING DISTANCE).

DESIGN CRITERIA

1. HARRIS COUNTY AND CITY OF HOUSTON INFRASTRUCTURE DESIGN CRITERIA SECTION 8, PARAGRAPH E, STATES THAT MAJOR THOROUGHFARES SHALL HAVE AN SSD BASED ON A TRAFFIC SPEED OF 40 MPH

2. TxDOT REQUIRED MINIMUM SSD, AS SET BY ASHO

TRAFFIC SPEED (MPH)	MINIMUM SSD (FT.)
30	166.0 FT.
35	246.2 FT.
40	300.0 FT.
45	359.8 FT.

FACTS

WATSON ROAD IN THE AREA IMMEDIATELY NORTH OF WEST PARK TOLL ROAD HAS A POSTED SPEED OF 35 MPH. WATSON ROAD IS A MAJOR THOROUGHFARE THAT PORTION OF THE ROAD ON EITHER SIDE OF THE BARKER RESERVOIR OCCURS WHERE WATSON ROAD CROSSES OVER THE IMPOUNDMENT DAM.

APPLICATION OF CRITERIA & CURRENT FACTS

ANALYSIS RESULTS OF CRITICAL SECTION

AS SHOWN IN THE ATTACHED DRAWING	TABLE A
MIN. SSD FOR SOUTH BOUND TRAFFIC IS 367 FT.	TABLE B
MIN. SSD FOR NORTH BOUND TRAFFIC IS 351 FT.	

CONCLUSION

MINIMUM AVAILABLE SSD PER FIELD SURVEY CONDUCTED APRIL 2013 EXCEEDS THE CRITERIA MINIMUM OF 300 FT.

THEREFOR

A PROPOSED MEDIAN CUT IN THIS AREA (APPROX STATION 10+10.00) IS NOT LIMITED BY MIN. SSD.

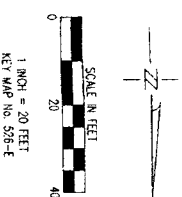
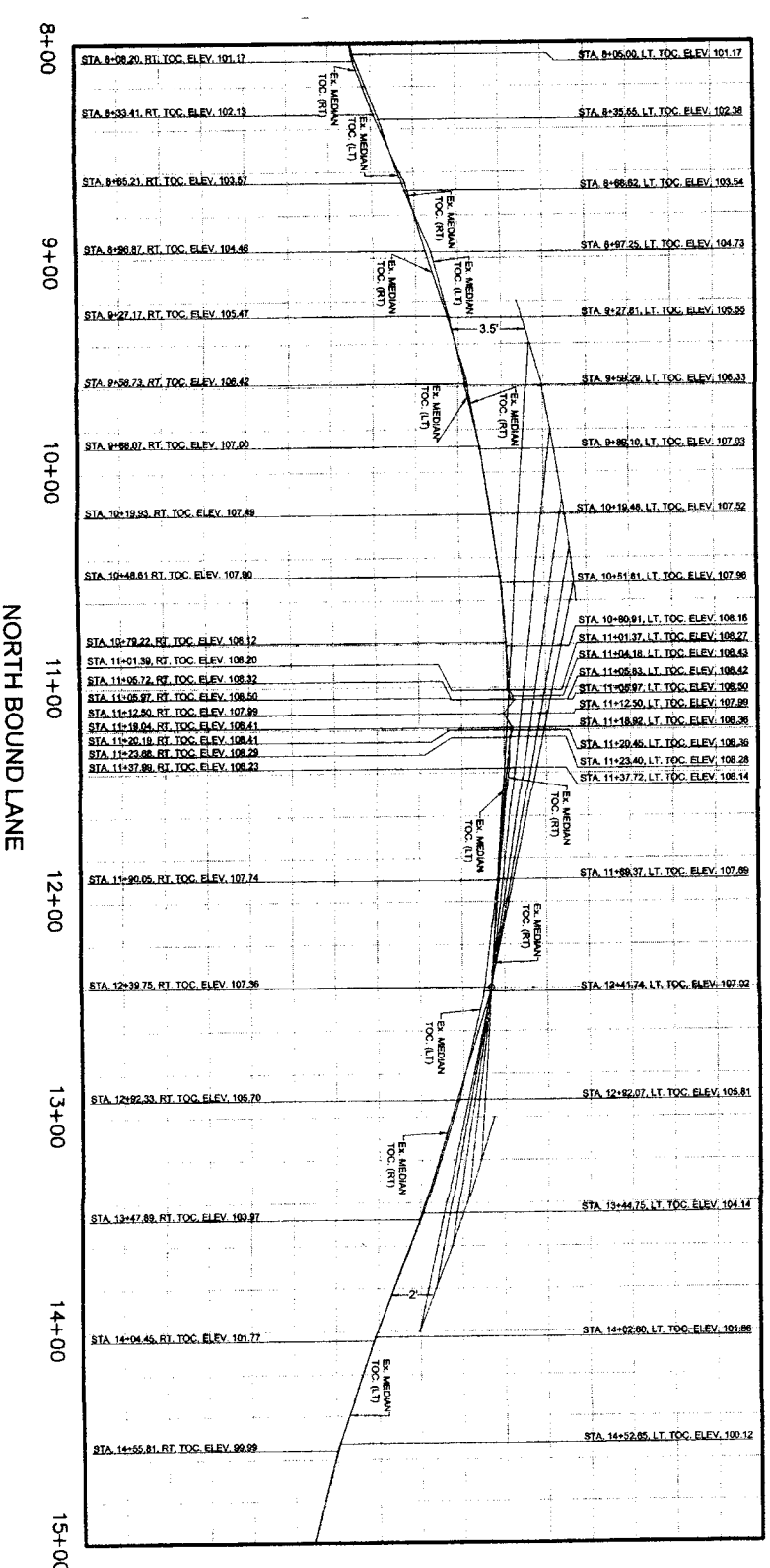
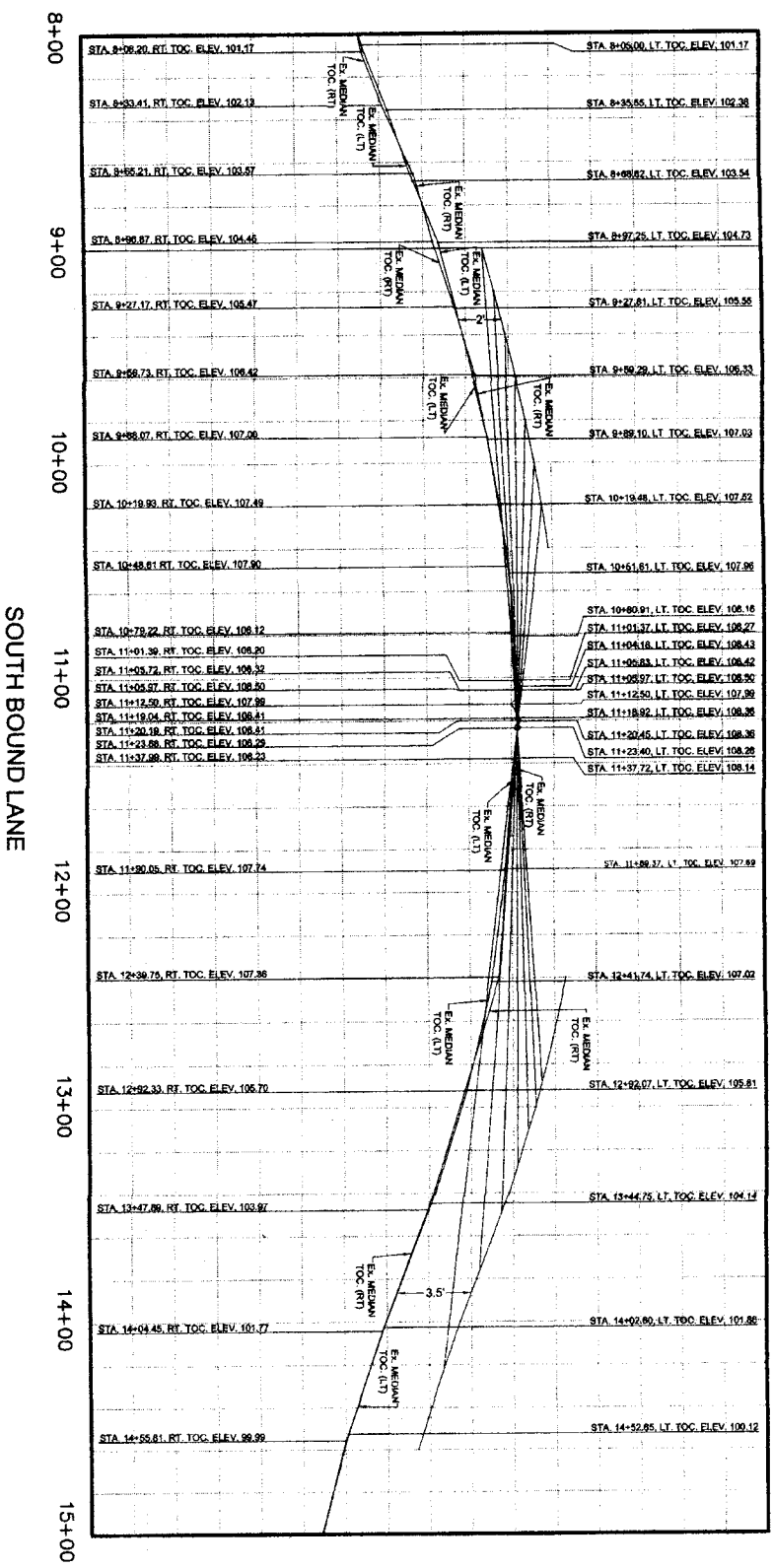
TABLE A
SOUTH BOUND LANE


A 2.0' HIGH OBJECT @ STATION	CAN BE SEEN BY A 3.5' VIEWER AS FAR AWAY AS STATION	THEREFORE SIGHT DISTANCE OF (IN FEET)
9+00	12+88.47	388'
9+20	12+98.83	379'
9+40	13+10.77	371'
9+60	13+27.18	367' *
9+80	13+49.47	370'
10+00	13+76.74	377'
10+20	14+22.31	405'

TABLE B
NORTH BOUND LANE

A 2.0' HIGH OBJECT @ STATION	CAN BE SEEN BY A 3.5' VIEWER AS FAR AWAY AS STATION	THEREFORE SIGHT DISTANCE OF (IN FEET)
13+20	9+38.73	382'
13+40	9+79.50	363'
13+60	10+12.54	352'
13+80	10+35.22	351 *
14+00	10+50.84	357'

*** MINIMUM AVAILABLE**



 **WEISSER**
Engineering Co.
19500 Park Row, Suite 100
Houston, Texas 77084
(281) 579 -- 7300
ISO 9001

MASON ROAD MEDIAN CUT
FORT BEND COUNTY EMERGENCY
SERVICES DISTRICT NO. 100

SIGHT DISTANCE VERIFICATION

© Copyright 2013 Wolstein Engineering Company, Inc.		SHEET 6 OF 6
DRAWN BY:	DESIGNED BY:	C-9.0
SURVEY BY:	CHECKED BY: W.D.M.	

DATE: _____ SCALE: _____ JOB No. LD052