

14-0

# REVIEW BY FORT BEND COUNTY COMMISSIONERS COURT

On this 05 day of NOVEMBER, 2013, Commissioners Court came on to be heard and reviewed the accompanying notice of CENTERPOINT ENTEX

Job Location SWEETGRASS CIRCLE

Dated 10/24/13 Bond No. 22-022-417, Permit No. 84457 to make use of certain Fort Bend County property subject to, "A Revised Order Regulating the Laying, Construction, Maintenance, and Repair of Buried Cables, Conduits, and Pole Lines, In, Under, Across or Along Roads, Streets, Highways, and Drainage Ditches in Fort Bend County, Texas, Under the Jurisdiction of the Commissioners Court of Fort Bend County, Texas," as passed by the Commissioners Court of Fort Bend County, Texas, date the 3<sup>rd</sup> day of August, 1987, recorded in Volume \_\_\_\_\_ of the Minutes of the Commissioners Court of Fort Bend County, Texas, to the extent that such order is not inconsistent with Article 1436a, Vernon's Texas Civil Statutes. Upon Motion of Commissioner Meyers, seconded by Commissioner Patterson, duly put and carried, it is ORDERED, ADJUDGED AND DECREED that said notice of said above purpose is hereby acknowledged by the Commissioners Court of Fort Bend County, Texas, and that said notice be placed on record according to the regulation order thereof.

## Notes:

1. Evidence of review by the Commissioners Court must be kept on the job site and failure to do so constitutes grounds for job shutdown.
2. Written notices are required:
  - a. 48 hours in advance of construction start up, and
  - b. When construction is completed and ready for final inspection

Mail notices to: Permit Administrator  
Fort Bend County Engineering  
301 JACKSON STREET  
RICHMOND, Texas 77469  
281-633-7500

3. This permit expires one (1) year from date of permit if construction has not commenced.

By [Signature]  
County Engineer

By N/A  
Drainage District Engineer/Manager

Presented to Commissioners Court and approved.

Recorded in Volume 11-5-13  
Minutes of Commissioners Court.

Clerk of Commissioners Court  
By [Signature]  
Deputy

# COUNTY OF FORT BEND

## Engineering Department

301 JACKSON STREET  
RICHMOND, Texas 77469

Johnny Ortega  
Permit Administrator

1124 Blume Road  
Phone: (281) 633-7500


### PERMIT APPLICATION REVIEW FORM FOR CABLE, CONDUIT, AND POLE LINE ACTIVITY IN FORT BEND COUNTY

PERMIT NO. 000057

The following "Notice of Proposed Cable, Conduit, and/or Pole Line activity in Fort Bend County" and accompanying attachments have been reviewed and the notice conforms to appropriate regulations set by Commissioner's Court of Fort Bend County, Texas.

- X   (1) Complete Application Form.
- X   a. Name of road, street, and/or drainage ditch affected.
- X   b. Vicinity map showing course of direction.
- X   c. Plans and specifications.
- X   (2) Bond:
- \_\_\_\_\_ District Attorney, approval when applicable.
- X   Perpetual bond currently posted.
- No. 22-022-417
- Amount \$50,000.00
- \_\_\_\_\_ Performance bond submitted.
- No. \_\_\_\_\_
- Amount \_\_\_\_\_
- \_\_\_\_\_ Cashier's Check.
- No. \_\_\_\_\_
- Amount \_\_\_\_\_
- \_\_\_\_\_ (3) Verbal permission given for emergencies, to start construction before approved in Commissioner's Court.
- \_\_\_\_\_ Precinct Engineer Acknowledgment      \_\_\_\_\_ Date
- \_\_\_\_\_ Precinct Commissioner Acknowledgment      \_\_\_\_\_ Date
- \_\_\_\_\_ (4) \_\_\_\_\_
- Drainage District Approval when applicable

We have reviewed this project and agree it meets minimum requirements.

  
Johnny Ortega CFM/ Permit Administrator  
(REVISED 5/30/08)

10/24/2013  
Date

NOTICE OF PROPOSED CABLE, CONDUIT AND / OR POLE LINE ACTIVITY  
IN, UNDER, ACROSS OR ALONG ROADS, STREETS, HIGHWAYS AND DRAINAGE DITCHES  
IN FORT BEND COUNTY

APPLICANT'S JOB NO. WO#67162465  
PERMIT NO. 84457 PCT. NO. 22-022-417  
BOND NO. 22-022-417

Formal notice is hereby given that CENTERPOINT ENTEx  
proposes to lay, construct, maintain and / or repair cable, conduit, and / or pole  
line, in, under, across, or along roads, streets, highways and drainage  
ditches in Fort Bend County, as follows:

In, Under, or Across Roads, and / or Drainage Ditches

Road or Ditch Name	Distance & Direction From Nearest Intersection	Length of Crossing	Type of Construction			
			Bored	Jacked	Driven	Cased

Along Roads and / or Drainage Ditches

Road or Ditch Name	Distance & Direction From Nearest intersection	To	Distance
Sweetgrass Cir	10' NN of Fountain Grass Ln along with 3' WE of Sweetgrass Cir ROW.	End 150' WW of Cattle Ranch Dr 3'SN of Sweetgrass Cir ROW.	1200'

General Description

A 4" plastic natural gas main along 3' WE of Sweetgrass Cir ROW between Fountain Grass Ln and  
Cattle Ranch Dr shown on attached drawing.

The location and description of the proposed installation and appurtenances is  
more fully shown on the attached detail drawings. The laying, construction,  
maintenance and / or repair of the proposed installation shall be subject to "A  
Revised Order Regulating the Laying, Construction, Maintenance and / or Repair  
of Cables, Conduits, and / or Pole Lines, In, Under, Across, or Along Roads,  
Streets, Highways and Drainage Ditches in Fort Bend County, Texas, Under the  
Jurisdiction of the Commissioners Court of Fort Bend County, Texas," as passed  
by Commissioners Court of Fort Bend County, Texas, dated the 3rd. day of  
August, 1987, recorded in Volume 639 of the Minutes of the Commissioners Court  
of Fort Bend County, Texas. To Serve: several Del Webb sec-9A & 9B S/D.

Written notices are required: 1) 48 hours in advance of start of construction  
and 2) when construction is complete and ready for final inspection.

Mail To: Permit Administrator / Fort Bend County Engineering  
P. O. Box 1449, Rosenberg, Texas 77471

Violation of requirements shall constitute grounds for job shut down.

COMPANY NAME: CenterPoint Entex  
AGENT and / or OWNER

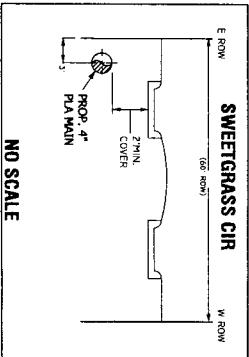
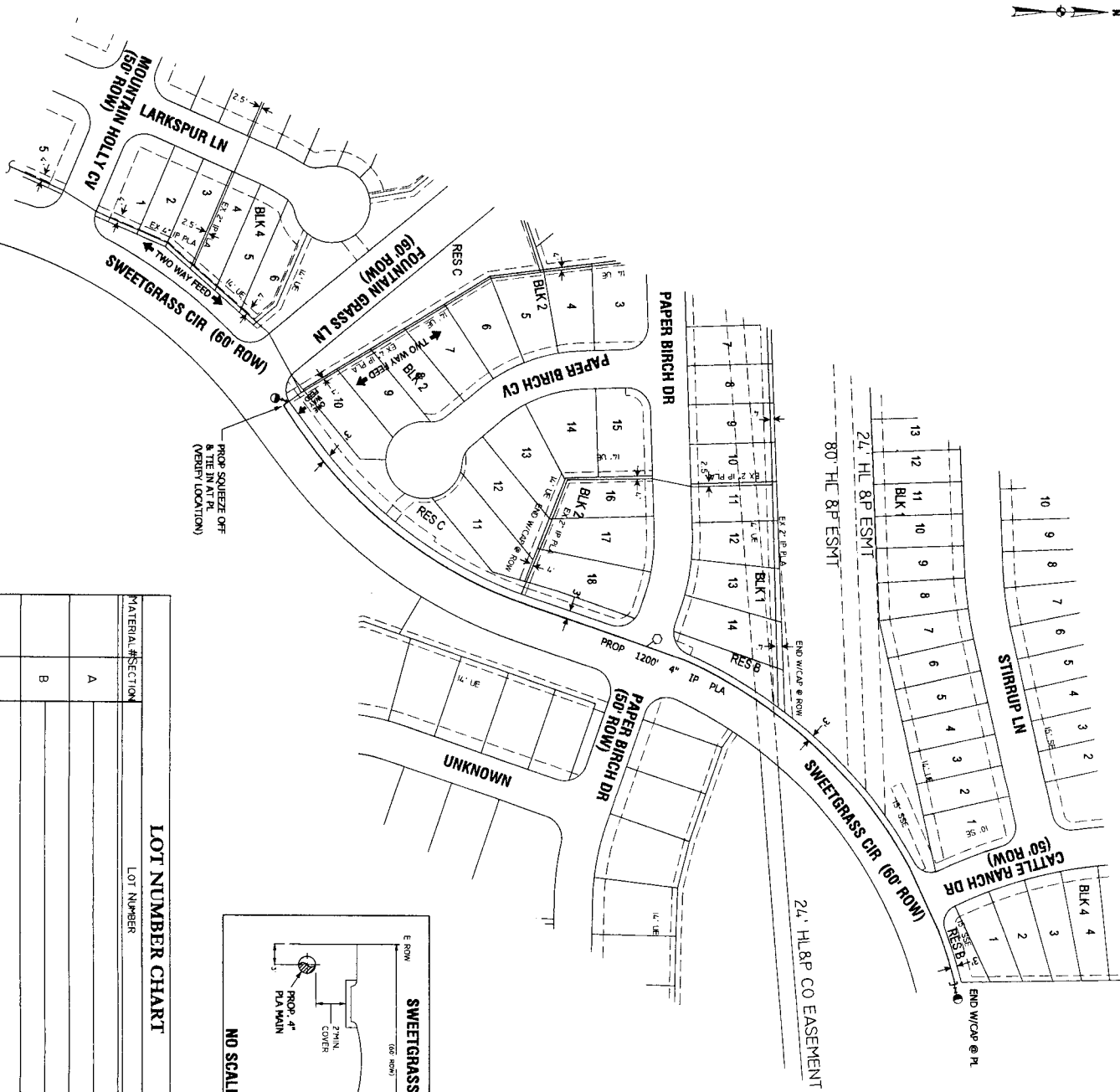
Anjum Pervaiz  
(Signature)

NAME & TITLE: Anjum Pervaiz  
Advanced Engineering Coordinator  
(Please Print)

DATE: October 17<sup>th</sup> 2013

ADDRESS: 1111 Louisiana - Ste. 2275 B  
(Street / P.O. Box)

Houston Texas 77002  
City State Zip  
TELEPHONE NO: (713) 207-4619 - Anjum Pervaiz  
(Accessible 24 hrs/day, 7 days/week)



- GENERAL NOTES
- 1- FIELD VERIFY & LOCATE ALL EXISTING FEEDS, MAINS, & SERVICES.

2- MAINTAIN MIN. DEPTH OF 3' UNLESS OTHERWISE NOTED.

3- USE GAUGES TO MONITOR & MAINTAIN FEEDS, & PRESSURE.

4- TEST PRESSURE 100 PSIG FOR 4 HOURS ON 4\"/>

GAS STAKING

JOB NO.: \_\_\_\_\_ BY: \_\_\_\_\_ DATE: \_\_\_\_\_  
ESMTS. DEL. BY: \_\_\_\_\_ ESMT, DOCUMENTS: \_\_\_\_\_  
MONUMENTATION FND.: \_\_\_\_\_ PLAT DISTS. CHK.=D.  
ESMTS. NEEDED AT: \_\_\_\_\_

NON-STD. STAKING: \_\_\_\_\_ REASON: \_\_\_\_\_

LEGEND AND NOTES

EXIST. MAIN \_\_\_\_\_  
PROP. 4\"/>

PROP. 5\"/>

TEST PRESSURE 100 PSIG  
(CODE: 2005)

GENERAL NOTES

1. CONTRACTOR TO BE USED TO LOCATE ALL EXISTING FEEDS, MAINS, & TAPPING PLANTS, GAS LINES, & UTILITY LOCATIONS. VERIFY ALL LOCATIONS AND DEPTHS.
2. CONTRACTOR TO BE USED TO LOCATE ALL EXISTING FEEDS, MAINS, & TAPPING PLANTS, GAS LINES, & UTILITY LOCATIONS. VERIFY ALL LOCATIONS AND DEPTHS.
3. CONTRACTOR TO BE USED TO LOCATE ALL EXISTING FEEDS, MAINS, & TAPPING PLANTS, GAS LINES, & UTILITY LOCATIONS. VERIFY ALL LOCATIONS AND DEPTHS.
4. CONTRACTOR TO BE USED TO LOCATE ALL EXISTING FEEDS, MAINS, & TAPPING PLANTS, GAS LINES, & UTILITY LOCATIONS. VERIFY ALL LOCATIONS AND DEPTHS.
5. CONTRACTOR TO BE USED TO LOCATE ALL EXISTING FEEDS, MAINS, & TAPPING PLANTS, GAS LINES, & UTILITY LOCATIONS. VERIFY ALL LOCATIONS AND DEPTHS.

CONTRACTOR TO BE USED TO LOCATE ALL EXISTING FEEDS, MAINS, & TAPPING PLANTS, GAS LINES, & UTILITY LOCATIONS. VERIFY ALL LOCATIONS AND DEPTHS.

CONTRACTOR TO BE USED TO LOCATE ALL EXISTING FEEDS, MAINS, & TAPPING PLANTS, GAS LINES, & UTILITY LOCATIONS. VERIFY ALL LOCATIONS AND DEPTHS.

CONTRACTOR TO BE USED TO LOCATE ALL EXISTING FEEDS, MAINS, & TAPPING PLANTS, GAS LINES, & UTILITY LOCATIONS. VERIFY ALL LOCATIONS AND DEPTHS.

APPROACH TO SERVE  
DEL WEBB-RICHMOND  
SECTION 9A JT# 3283

CenterPoint Energy  
67162465